

**NOTICE!!**

**These documents have been scanned!**

**Do not place un-scanned documents beneath this notice!**

**Do not remove this notice from this file!**

GPO Jacket No. 560-102  
Print Order 61540  
Rise Business Services, LLC  
Job=AZ15 5/8/2019



Box Number= AZ15025



Claim Begin-End: AMC432994-AMC433406

1 Initial Receipt



AZ15025-8 AMC432480-AMC433500

AMCH	DATE <sup>III</sup> CLOSED	REMARKS
432994		
432995		
432996		
432997		
432998		
432999		
433000		
433001		
433002		
433003		
433004		
433005		
433006		
433007		
433008		
433009		
433010		
433011		
433012		
433013		

AMC#	DATE USED	REMARKS
433 014		
433 015		
433 016		
433 017		
433 018		
433 019		
433 020		
433 021		
433 022		
433 023		
433 024		
433 025		
433 026		
433 027		
433 028		
433 029		
433 030		
433 031		
433 032		
433 033		

AMCH	DATE USED	REMARKS
433034		
433035		
433036		
433037		
433038		
433039		
433040		
433041		
433042		
433043		
433044		
433045		
433046		
433047		
433048		
433049		
433050		
433051		
433052		
433053		



AMCH	DATE CLOSED	REMARKS
433 054		
433 055		
433 056		
433 057		
433 058		
433 059		
433 060		
433 061		
433 062		
433 063		
433 064		
433 065		
433 066		
433 067		
433 068		
433 069		
433 070		
433 071		
433 072		
433 073		

AMCH#	DATE CLOSED	REMARKS
433 074		
433 075		
433 076		
433 077		
433 078		
433 079		
433 080		
433 081		
433 082		
433 083		
433 084		
433 085		
433 086		
433 087		
433 088		
433 089		
433 090		
433 091		
433 092		

**AMC#****DATE CLOSED****REMARKS**

433093		
433094		
433095		
433096		
433097		
433098		
433099		
433100		
433101		
433102		
433103		
433104		
433105		
433106		
433107		
433108		
433109		
433110		
433111		
433112		

AMC#

DATE  SED

REMARKS

433113		
433114		
433115		
433116		
433117		
433118		
433119		
433120		
433121		
433122		
433123		
433124		
433125		
433126		
433127		
433128		
433129		
433130		
433131		
433132		

AMC#

DATE CLOSED

REMARKS

432133		
432134		
432135		
432136		
432137		
432138		
432139		
432140		
432141		
432142		
432143		
432144		
432145		
432146		
432147		
432148		
432149		
432150		
432151		
432152		

AMC#	DATE CLOSED	REMARKS
432 153		
432 154		
432 155		
432 156		
432 157		
432 158		
432 159		
432 160		
432 161		
432 162		
432 163		
432 164		
432 165		
432 166		
432 167		
432 168		
432 169		
432 170		
432 171		
432 172		

AMC#	DATE CLOSED	REMARKS
432173		
432174		
432175		
432176		
432177		
432178		
432179		
432180		
432181		
432182		
432183		
432184		
432185		
432186		
432187		
432188		
432189		
432190		
432191		
432192		

AMC#	DATE CLOSED	REMARKS
432193		
432194		
432195		
432196		
432197		
432198		
432199		
432200		
432201		
432202		
432203		
432204		
432205		
432206		
432207		
432208		
432209		
432210		
432211		
432212		



AMC#	DATE CLOSED	REMARKS
432 213		
432 214		
432 215		
432 216		
432 217		
432 218		
432 219		
432 220		
432 221		
432 222		
432 223		
432 224		
432 225		
432 226		
432 227		
432 228		
432 229		
432 230		
432 231		
432 232		

AMC#	DATE CLOSED	REMARKS
432 233		
432 234		
432 235		
432 236		
432 237		
432 238		
432 239		
432 240		
432 241		
432 242		
432 243		
432 244		
432 245		
432 246		
432 247		
432 248		
432 249		
432 250		
432 251		
432 252		

AMC#	DATE CLOSED	REMARKS
432253		
432254		
432255		
432256		
432257		
432258		
432259		
432260		
432261		
432262		
432263		
432264		
432265		
432266		
432267		
432268		
432269		
432270		
432271		
432272		

AMC#	DATE CLOSED	REMARKS
432 273		
432 274		
432 275		
432 276		
432 277		
432 278		
432 279		
432 280		
432 281		
432 282		
432 283		
432 284		
432 285		
432 286		
432 287		
432 288		
432 289		
432 290		
432 291		
432 292		

AMC#	DATE CLOSED	REMARKS
432 293		
432 294		
432 295		
432 296		
432 297		
432 298		
432 299		
432 300		
432 301		
432 302		
432 303		
432 304		
432 305		
432 306		
432 307		
432 308		
432 309		
432 310		
432 311		
432 312		

AMC#	DATE CLOSED	REMARKS
432 313		
432 314		
432 315		
432 316		
432 317		
432 318		
432 319		
432 320		
432 321		
432 322		
432 323		
432 324		
432 325		
432 326		
432 327		
432 328		
432 329		
432 330		
432 331		
432 332		

AMC#	DATE CLOSED	REMARKS
432233		
432234		
432235		
432236		
432237		
432238		
432239		
432240		
432241		
432242		
432243		
432244		
432245		
432246		
432247		
432248		
432249		
432250		
432251		
432252		

AMC#	DATE CLOSED	REMARKS
432 253		
432 254		
432 255		
432 256		
432 257		
432 258		
432 259		
432 260		
432 261		
432 262		
432 263		
432 264		
432 265		
432 266		
432 267		
432 268		
432 269		
432 270		
432 271		
432 272		



AMCH	DATE CLOSED	REMARKS
432273		
432274		
432275		
432276		
432277		
432278		
432279		
432280		
432281		
432282		
432283		
432284		
432285		
432286		
432287		
432288		
432289		
432290		
432291		
432292		

AMC#	DATE CLOSED	REMARKS
432293		
432294		
432295		
432296		
432297		
432298		
432299		
432300		
432301		
432302		
432303		
432304		
432305		
432306		
432307		
432308		
432309		
432310		
432311		
432312		

AMC#	DATE CLOSED	REMARKS
432313		
432314		
432315		
432316		
432317		
432318		
432319		
432320		
432321		
432322		
432323		
432324		
432325		
432326		
432327		
432328		
432329		
432330		
432331		
432332		

**AMC#****DATE CLOSED****REMARKS**

432333		
432334		
432335		
432336		
432337		
432338		
432339		
432340		
432341		
432342		
432343		
432344		
432345		
432346		
432347		
432348		
432349		
432350		
432351		
432352		

AMCH	DATE CLOSED	REMARKS
432 353		
432 354		
432 355		
432 356		
432 357		
432 358		
432 359		
432 360		
432 361		
432 362		
432 363		
432 364		
432 365		
432 366		
432 367		
432 368		
432 369		
432 370		
432 371		
432 372		

**AMC#****DATE CLOSED****REMARKS**

432 373		
432 374		
432 375		
432 376		
432 377		
432 378		
432 379		
432 380		
432 381		
432 382		
432 383		
432 384		
432 385		
432 386		
432 387		
432 388		
432 389		
432 390		
432 391		
432 392		




**United States Department of the Interior**  
**Bureau of Land Management**  
 LANDS/RECREATION & PLANNING  
 ONE N CENTRAL AVE  
 PHOENIX, AZ 85004 -2203  
 Phone: 602-417-9200

Receipt

No: 3321300

<b>Transaction #:</b> 3418573	
<b>Date of Transaction:</b> 06/15/2015	
CUSTOMER:	
FREEPORT MINERALS CORP PO BOX 1019 SAFFORD, AZ 85548-1019 US	



LINE #	QTY	DESCRIPTION	REMARKS	UNIT PRICE	TOTAL
		LOCATABLE MINERALS / MINING CLAIMS- NEW, UNADJUD, ONE OR MORE AUTH NOS / NEW MINING CLAIMS LOCATION FEE CASES: AMC432994/\$37.00, AMC432995/\$37.00, AMC432996/\$37.00, AMC432997/\$37.00, AMC432998/\$37.00, AMC432999/\$37.00, AMC433000/\$37.00, AMC433001/\$37.00, AMC433002/\$37.00, AMC433003/\$37.00, AMC433004/\$37.00, AMC433005/\$37.00, AMC433006/\$37.00, AMC433007/\$37.00, AMC433008/\$37.00, AMC433009/\$37.00, AMC433010/\$37.00, AMC433011/\$37.00, AMC433012/\$37.00, AMC433013/\$37.00, AMC433014/\$37.00, AMC433015/\$37.00, AMC433016/\$37.00, AMC433017/\$37.00, AMC433018/\$37.00, AMC433019/\$37.00, AMC433020/\$37.00, AMC433021/\$37.00, AMC433022/\$37.00, AMC433023/\$37.00, AMC433024/\$37.00, AMC433025/\$37.00, AMC433026/\$37.00, AMC433027/\$37.00, AMC433028/\$37.00, AMC433029/\$37.00, AMC433030/\$37.00, AMC433031/\$37.00, AMC433032/\$37.00, AMC433033/\$37.00, AMC433034/\$37.00, AMC433035/\$37.00, AMC433036/\$37.00, AMC433037/\$37.00, AMC433038/\$37.00, AMC433039/\$37.00, AMC433040/\$37.00, AMC433041/\$37.00, AMC433042/\$37.00, AMC433043/\$37.00, AMC433044/\$37.00, AMC433045/\$37.00, AMC433046/\$37.00, AMC433047/\$37.00, AMC433048/\$37.00, AMC433049/\$37.00,			



1

AMC433050/\$37.00, AMC433051/\$37.00,  
AMC433052/\$37.00, AMC433053/\$37.00,  
AMC433054/\$37.00, AMC433055/\$37.00,  
AMC433056/\$37.00, AMC433057/\$37.00,  
AMC433058/\$37.00, AMC433059/\$37.00,  
AMC433060/\$37.00, AMC433061/\$37.00,  
AMC433062/\$37.00, AMC433063/\$37.00,  
AMC433064/\$37.00, AMC433065/\$37.00,  
AMC433066/\$37.00, AMC433067/\$37.00,  
AMC433068/\$37.00, AMC433069/\$37.00,  
AMC433070/\$37.00, AMC433071/\$37.00,  
AMC433072/\$37.00, AMC433073/\$37.00,  
AMC433074/\$37.00, AMC433075/\$37.00,  
AMC433076/\$37.00, AMC433077/\$37.00,  
AMC433078/\$37.00, AMC433079/\$37.00,  
AMC433080/\$37.00, AMC433081/\$37.00,  
AMC433082/\$37.00, AMC433083/\$37.00,  
AMC433084/\$37.00, AMC433085/\$37.00,  
AMC433086/\$37.00, AMC433087/\$37.00,  
AMC433088/\$37.00, AMC433089/\$37.00,  
AMC433090/\$37.00, AMC433091/\$37.00,  
AMC433092/\$37.00, AMC433093/\$37.00,  
AMC433094/\$37.00, AMC433095/\$37.00,  
AMC433096/\$37.00, AMC433097/\$37.00,  
AMC433098/\$37.00, AMC433099/\$37.00,  
AMC433100/\$37.00, AMC433101/\$37.00,  
AMC433102/\$37.00, AMC433103/\$37.00,  
AMC433104/\$37.00, AMC433105/\$37.00,  
AMC433106/\$37.00, AMC433107/\$37.00,  
AMC433108/\$37.00, AMC433109/\$37.00,  
AMC433110/\$37.00, AMC433111/\$37.00,  
AMC433112/\$37.00, AMC433113/\$37.00,  
AMC433114/\$37.00, AMC433115/\$37.00,  
AMC433116/\$37.00, AMC433117/\$37.00,  
AMC433118/\$37.00, AMC433119/\$37.00,  
AMC433120/\$37.00, AMC433121/\$37.00,  
AMC433122/\$37.00, AMC433123/\$37.00,  
AMC433124/\$37.00, AMC433125/\$37.00,  
AMC433126/\$37.00, AMC433127/\$37.00,  
AMC433128/\$37.00, AMC433129/\$37.00,  
AMC433130/\$37.00, AMC433131/\$37.00,  
AMC433132/\$37.00, AMC433133/\$37.00,  
AMC433134/\$37.00, AMC433135/\$37.00,  
AMC433136/\$37.00, AMC433137/\$37.00,  
AMC433138/\$37.00, AMC433139/\$37.00,  
AMC433140/\$37.00, AMC433141/\$37.00,  
AMC433142/\$37.00, AMC433143/\$37.00,  
AMC433144/\$37.00, AMC433145/\$37.00,  
AMC433146/\$37.00, AMC433147/\$37.00,  
AMC433148/\$37.00, AMC433149/\$37.00,

	AMC433150/\$37.00, AMC433151/\$37.00, AMC433152/\$37.00, AMC433153/\$37.00, AMC433154/\$37.00, AMC433155/\$37.00, AMC433156/\$37.00, AMC433157/\$37.00, AMC433158/\$37.00, AMC433159/\$37.00, AMC433160/\$37.00, AMC433161/\$37.00, AMC433162/\$37.00, AMC433163/\$37.00, AMC433164/\$37.00, AMC433165/\$37.00, AMC433166/\$37.00, AMC433167/\$37.00, AMC433168/\$37.00, AMC433169/\$37.00, AMC433170/\$37.00, AMC433171/\$37.00, AMC433172/\$37.00, AMC433173/\$37.00, AMC433174/\$37.00, AMC433175/\$37.00, AMC433176/\$37.00, AMC433177/\$37.00, AMC433178/\$37.00, AMC433179/\$37.00, AMC433180/\$37.00, AMC433181/\$37.00, AMC433182/\$37.00, AMC433183/\$37.00, AMC433184/\$37.00, AMC433185/\$37.00, AMC433186/\$37.00, AMC433187/\$37.00, AMC433188/\$37.00, AMC433189/\$37.00, AMC433190/\$37.00, AMC433191/\$37.00, AMC433192/\$37.00, AMC433193/\$37.00, AMC433194/\$37.00, AMC433195/\$37.00, AMC433196/\$37.00, AMC433197/\$37.00, AMC433198/\$37.00, AMC433199/\$37.00, AMC433200/\$37.00, AMC433201/\$37.00, AMC433202/\$37.00, AMC433203/\$37.00, AMC433204/\$37.00, AMC433205/\$37.00, AMC433206/\$37.00, AMC433207/\$37.00, AMC433208/\$37.00, AMC433209/\$37.00, AMC433210/\$37.00, AMC433211/\$37.00, AMC433212/\$37.00, AMC433213/\$37.00, AMC433214/\$37.00, AMC433215/\$37.00, AMC433216/\$37.00, AMC433217/\$37.00, AMC433218/\$37.00, AMC433219/\$37.00, AMC433220/\$37.00, AMC433221/\$37.00, AMC433222/\$37.00, AMC433223/\$37.00, AMC433224/\$37.00, AMC433225/\$37.00, AMC433226/\$37.00, AMC433227/\$37.00, AMC433228/\$37.00, AMC433229/\$37.00, AMC433230/\$37.00, AMC433231/\$37.00, AMC433232/\$37.00, AMC433233/\$37.00, AMC433234/\$37.00, AMC433235/\$37.00, AMC433236/\$37.00, AMC433237/\$37.00, AMC433238/\$37.00, AMC433239/\$37.00, AMC433240/\$37.00, AMC433241/\$37.00, AMC433242/\$37.00, AMC433243/\$37.00, AMC433244/\$37.00, AMC433245/\$37.00, AMC433246/\$37.00, AMC433247/\$37.00, AMC433248/\$37.00, AMC433249/\$37.00,		
413.00		- n/a -	15281.00

AMC433250/\$37.00, AMC433251/\$37.00,  
AMC433252/\$37.00, AMC433253/\$37.00,  
AMC433254/\$37.00, AMC433255/\$37.00,  
AMC433256/\$37.00, AMC433257/\$37.00,  
AMC433258/\$37.00, AMC433259/\$37.00,  
AMC433260/\$37.00, AMC433261/\$37.00,  
AMC433262/\$37.00, AMC433263/\$37.00,  
AMC433264/\$37.00, AMC433265/\$37.00,  
AMC433266/\$37.00, AMC433267/\$37.00,  
AMC433268/\$37.00, AMC433269/\$37.00,  
AMC433270/\$37.00, AMC433271/\$37.00,  
AMC433272/\$37.00, AMC433273/\$37.00,  
AMC433274/\$37.00, AMC433275/\$37.00,  
AMC433276/\$37.00, AMC433277/\$37.00,  
AMC433278/\$37.00, AMC433279/\$37.00,  
AMC433280/\$37.00, AMC433281/\$37.00,  
AMC433282/\$37.00, AMC433283/\$37.00,  
AMC433284/\$37.00, AMC433285/\$37.00,  
AMC433286/\$37.00, AMC433287/\$37.00,  
AMC433288/\$37.00, AMC433289/\$37.00,  
AMC433290/\$37.00, AMC433291/\$37.00,  
AMC433292/\$37.00, AMC433293/\$37.00,  
AMC433294/\$37.00, AMC433295/\$37.00,  
AMC433296/\$37.00, AMC433297/\$37.00,  
AMC433298/\$37.00, AMC433299/\$37.00,  
AMC433300/\$37.00, AMC433301/\$37.00,  
AMC433302/\$37.00, AMC433303/\$37.00,  
AMC433304/\$37.00, AMC433305/\$37.00,  
AMC433306/\$37.00, AMC433307/\$37.00,  
AMC433308/\$37.00, AMC433309/\$37.00,  
AMC433310/\$37.00, AMC433311/\$37.00,  
AMC433312/\$37.00, AMC433313/\$37.00,  
AMC433314/\$37.00, AMC433315/\$37.00,  
AMC433316/\$37.00, AMC433317/\$37.00,  
AMC433318/\$37.00, AMC433319/\$37.00,  
AMC433320/\$37.00, AMC433321/\$37.00,  
AMC433322/\$37.00, AMC433323/\$37.00,  
AMC433324/\$37.00, AMC433325/\$37.00,  
AMC433326/\$37.00, AMC433327/\$37.00,  
AMC433328/\$37.00, AMC433329/\$37.00,  
AMC433330/\$37.00, AMC433331/\$37.00,  
AMC433332/\$37.00, AMC433333/\$37.00,  
AMC433334/\$37.00, AMC433335/\$37.00,  
AMC433336/\$37.00, AMC433337/\$37.00,  
AMC433338/\$37.00, AMC433339/\$37.00,  
AMC433340/\$37.00, AMC433341/\$37.00,  
AMC433342/\$37.00, AMC433343/\$37.00,  
AMC433344/\$37.00, AMC433345/\$37.00,  
AMC433346/\$37.00, AMC433347/\$37.00,  
AMC433348/\$37.00, AMC433349/\$37.00,

	<p>AMC433350/\$37.00, AMC433351/\$37.00,  AMC433352/\$37.00, AMC433353/\$37.00,  AMC433354/\$37.00, AMC433355/\$37.00,  AMC433356/\$37.00, AMC433357/\$37.00,  AMC433358/\$37.00, AMC433359/\$37.00,  AMC433360/\$37.00, AMC433361/\$37.00,  AMC433362/\$37.00, AMC433363/\$37.00,  AMC433364/\$37.00, AMC433365/\$37.00,  AMC433366/\$37.00, AMC433367/\$37.00,  AMC433368/\$37.00, AMC433369/\$37.00,  AMC433370/\$37.00, AMC433371/\$37.00,  AMC433372/\$37.00, AMC433373/\$37.00,  AMC433374/\$37.00, AMC433375/\$37.00,  AMC433376/\$37.00, AMC433377/\$37.00,  AMC433378/\$37.00, AMC433379/\$37.00,  AMC433380/\$37.00, AMC433381/\$37.00,  AMC433382/\$37.00, AMC433383/\$37.00,  AMC433384/\$37.00, AMC433385/\$37.00,  AMC433386/\$37.00, AMC433387/\$37.00,  AMC433388/\$37.00, AMC433389/\$37.00,  AMC433390/\$37.00, AMC433391/\$37.00,  AMC433392/\$37.00, AMC433393/\$37.00,  AMC433394/\$37.00, AMC433395/\$37.00,  AMC433396/\$37.00, AMC433397/\$37.00,  AMC433398/\$37.00, AMC433399/\$37.00,  AMC433400/\$37.00, AMC433401/\$37.00,  AMC433402/\$37.00, AMC433403/\$37.00,  AMC433404/\$37.00, AMC433405/\$37.00,  AMC433406/\$37.00</p>			
2	<p>LOCATABLE MINERALS / MINING CLAIMS-  NEW, UNADJUD, ONE OR MORE AUTH NOS /  NEW MINING CLAIM PROCESSING FEE  <b>CASES:</b> AMC432994/\$20.00, AMC432995/\$20.00,  AMC432996/\$20.00, AMC432997/\$20.00,  AMC432998/\$20.00, AMC432999/\$20.00,  AMC433000/\$20.00, AMC433001/\$20.00,  AMC433002/\$20.00, AMC433003/\$20.00,  AMC433004/\$20.00, AMC433005/\$20.00,  AMC433006/\$20.00, AMC433007/\$20.00,  AMC433008/\$20.00, AMC433009/\$20.00,  AMC433010/\$20.00, AMC433011/\$20.00,  AMC433012/\$20.00, AMC433013/\$20.00,  AMC433014/\$20.00, AMC433015/\$20.00,  AMC433016/\$20.00, AMC433017/\$20.00,  AMC433018/\$20.00, AMC433019/\$20.00,  AMC433020/\$20.00, AMC433021/\$20.00,  AMC433022/\$20.00, AMC433023/\$20.00,  AMC433024/\$20.00, AMC433025/\$20.00,  AMC433026/\$20.00, AMC433027/\$20.00,  AMC433028/\$20.00, AMC433029/\$20.00,</p>			

413.00

AMC433030/\$20.00, AMC433031/\$20.00,  
 AMC433032/\$20.00, AMC433033/\$20.00,  
 AMC433034/\$20.00, AMC433035/\$20.00,  
 AMC433036/\$20.00, AMC433037/\$20.00,  
 AMC433038/\$20.00, AMC433039/\$20.00,  
 AMC433040/\$20.00, AMC433041/\$20.00,  
 AMC433042/\$20.00, AMC433043/\$20.00,  
 AMC433044/\$20.00, AMC433045/\$20.00,  
 AMC433046/\$20.00, AMC433047/\$20.00,  
 AMC433048/\$20.00, AMC433049/\$20.00,  
 AMC433050/\$20.00, AMC433051/\$20.00,  
 AMC433052/\$20.00, AMC433053/\$20.00,  
 AMC433054/\$20.00, AMC433055/\$20.00,  
 AMC433056/\$20.00, AMC433057/\$20.00,  
 AMC433058/\$20.00, AMC433059/\$20.00,  
 AMC433060/\$20.00, AMC433061/\$20.00,  
 AMC433062/\$20.00, AMC433063/\$20.00,  
 AMC433064/\$20.00, AMC433065/\$20.00,  
 AMC433066/\$20.00, AMC433067/\$20.00,  
 AMC433068/\$20.00, AMC433069/\$20.00,  
 AMC433070/\$20.00, AMC433071/\$20.00,  
 AMC433072/\$20.00, AMC433073/\$20.00,  
 AMC433074/\$20.00, AMC433075/\$20.00,  
 AMC433076/\$20.00, AMC433077/\$20.00,  
 AMC433078/\$20.00, AMC433079/\$20.00,  
 AMC433080/\$20.00, AMC433081/\$20.00,  
 AMC433082/\$20.00, AMC433083/\$20.00,  
 AMC433084/\$20.00, AMC433085/\$20.00,  
 AMC433086/\$20.00, AMC433087/\$20.00,  
 AMC433088/\$20.00, AMC433089/\$20.00,  
 AMC433090/\$20.00, AMC433091/\$20.00,  
 AMC433092/\$20.00, AMC433093/\$20.00,  
 AMC433094/\$20.00, AMC433095/\$20.00,  
 AMC433096/\$20.00, AMC433097/\$20.00,  
 AMC433098/\$20.00, AMC433099/\$20.00,  
 AMC433100/\$20.00, AMC433101/\$20.00,  
 AMC433102/\$20.00, AMC433103/\$20.00,  
 AMC433104/\$20.00, AMC433105/\$20.00,  
 AMC433106/\$20.00, AMC433107/\$20.00,  
 AMC433108/\$20.00, AMC433109/\$20.00,  
 AMC433110/\$20.00, AMC433111/\$20.00,  
 AMC433112/\$20.00, AMC433113/\$20.00,  
 AMC433114/\$20.00, AMC433115/\$20.00,  
 AMC433116/\$20.00, AMC433117/\$20.00,  
 AMC433118/\$20.00, AMC433119/\$20.00,  
 AMC433120/\$20.00, AMC433121/\$20.00,  
 AMC433122/\$20.00, AMC433123/\$20.00,  
 AMC433124/\$20.00, AMC433125/\$20.00,  
 AMC433126/\$20.00, AMC433127/\$20.00,  
 AMC433128/\$20.00, AMC433129/\$20.00,

AMC433130/\$20.00, AMC433131/\$20.00,  
 AMC433132/\$20.00, AMC433133/\$20.00,  
 AMC433134/\$20.00, AMC433135/\$20.00,  
 AMC433136/\$20.00, AMC433137/\$20.00,  
 AMC433138/\$20.00, AMC433139/\$20.00,  
 AMC433140/\$20.00, AMC433141/\$20.00,  
 AMC433142/\$20.00, AMC433143/\$20.00,  
 AMC433144/\$20.00, AMC433145/\$20.00,  
 AMC433146/\$20.00, AMC433147/\$20.00,  
 AMC433148/\$20.00, AMC433149/\$20.00,  
 AMC433150/\$20.00, AMC433151/\$20.00,  
 AMC433152/\$20.00, AMC433153/\$20.00,  
 AMC433154/\$20.00, AMC433155/\$20.00,  
 AMC433156/\$20.00, AMC433157/\$20.00,  
 AMC433158/\$20.00, AMC433159/\$20.00,  
 AMC433160/\$20.00, AMC433161/\$20.00,  
 AMC433162/\$20.00, AMC433163/\$20.00,  
 AMC433164/\$20.00, AMC433165/\$20.00,  
 AMC433166/\$20.00, AMC433167/\$20.00,  
 AMC433168/\$20.00, AMC433169/\$20.00,  
 AMC433170/\$20.00, AMC433171/\$20.00,  
 AMC433172/\$20.00, AMC433173/\$20.00,  
 AMC433174/\$20.00, AMC433175/\$20.00,  
 AMC433176/\$20.00, AMC433177/\$20.00,  
 AMC433178/\$20.00, AMC433179/\$20.00,  
 AMC433180/\$20.00, AMC433181/\$20.00,  
 AMC433182/\$20.00, AMC433183/\$20.00,  
 AMC433184/\$20.00, AMC433185/\$20.00,  
 AMC433186/\$20.00, AMC433187/\$20.00,  
 AMC433188/\$20.00, AMC433189/\$20.00,  
 AMC433190/\$20.00, AMC433191/\$20.00,  
 AMC433192/\$20.00, AMC433193/\$20.00,  
 AMC433194/\$20.00, AMC433195/\$20.00,  
 AMC433196/\$20.00, AMC433197/\$20.00,  
 AMC433198/\$20.00, AMC433199/\$20.00,  
 AMC433200/\$20.00, AMC433201/\$20.00,  
 AMC433202/\$20.00, AMC433203/\$20.00,  
 AMC433204/\$20.00, AMC433205/\$20.00,  
 AMC433206/\$20.00, AMC433207/\$20.00,  
 AMC433208/\$20.00, AMC433209/\$20.00,  
 AMC433210/\$20.00, AMC433211/\$20.00,  
 AMC433212/\$20.00, AMC433213/\$20.00,  
 AMC433214/\$20.00, AMC433215/\$20.00,  
 AMC433216/\$20.00, AMC433217/\$20.00,  
 AMC433218/\$20.00, AMC433219/\$20.00,  
 AMC433220/\$20.00, AMC433221/\$20.00,  
 AMC433222/\$20.00, AMC433223/\$20.00,  
 AMC433224/\$20.00, AMC433225/\$20.00,  
 AMC433226/\$20.00, AMC433227/\$20.00,  
 AMC433228/\$20.00, AMC433229/\$20.00,

- n/a - 8260.00

AMC433230/\$20.00, AMC433231/\$20.00,  
AMC433232/\$20.00, AMC433233/\$20.00,  
AMC433234/\$20.00, AMC433235/\$20.00,  
AMC433236/\$20.00, AMC433237/\$20.00,  
AMC433238/\$20.00, AMC433239/\$20.00,  
AMC433240/\$20.00, AMC433241/\$20.00,  
AMC433242/\$20.00, AMC433243/\$20.00,  
AMC433244/\$20.00, AMC433245/\$20.00,  
AMC433246/\$20.00, AMC433247/\$20.00,  
AMC433248/\$20.00, AMC433249/\$20.00,  
AMC433250/\$20.00, AMC433251/\$20.00,  
AMC433252/\$20.00, AMC433253/\$20.00,  
AMC433254/\$20.00, AMC433255/\$20.00,  
AMC433256/\$20.00, AMC433257/\$20.00,  
AMC433258/\$20.00, AMC433259/\$20.00,  
AMC433260/\$20.00, AMC433261/\$20.00,  
AMC433262/\$20.00, AMC433263/\$20.00,  
AMC433264/\$20.00, AMC433265/\$20.00,  
AMC433266/\$20.00, AMC433267/\$20.00,  
AMC433268/\$20.00, AMC433269/\$20.00,  
AMC433270/\$20.00, AMC433271/\$20.00,  
AMC433272/\$20.00, AMC433273/\$20.00,  
AMC433274/\$20.00, AMC433275/\$20.00,  
AMC433276/\$20.00, AMC433277/\$20.00,  
AMC433278/\$20.00, AMC433279/\$20.00,  
AMC433280/\$20.00, AMC433281/\$20.00,  
AMC433282/\$20.00, AMC433283/\$20.00,  
AMC433284/\$20.00, AMC433285/\$20.00,  
AMC433286/\$20.00, AMC433287/\$20.00,  
AMC433288/\$20.00, AMC433289/\$20.00,  
AMC433290/\$20.00, AMC433291/\$20.00,  
AMC433292/\$20.00, AMC433293/\$20.00,  
AMC433294/\$20.00, AMC433295/\$20.00,  
AMC433296/\$20.00, AMC433297/\$20.00,  
AMC433298/\$20.00, AMC433299/\$20.00,  
AMC433300/\$20.00, AMC433301/\$20.00,  
AMC433302/\$20.00, AMC433303/\$20.00,  
AMC433304/\$20.00, AMC433305/\$20.00,  
AMC433306/\$20.00, AMC433307/\$20.00,  
AMC433308/\$20.00, AMC433309/\$20.00,  
AMC433310/\$20.00, AMC433311/\$20.00,  
AMC433312/\$20.00, AMC433313/\$20.00,  
AMC433314/\$20.00, AMC433315/\$20.00,  
AMC433316/\$20.00, AMC433317/\$20.00,  
AMC433318/\$20.00, AMC433319/\$20.00,  
AMC433320/\$20.00, AMC433321/\$20.00,  
AMC433322/\$20.00, AMC433323/\$20.00,  
AMC433324/\$20.00, AMC433325/\$20.00,  
AMC433326/\$20.00, AMC433327/\$20.00,  
AMC433328/\$20.00, AMC433329/\$20.00,

	<p>AMC433330/\$20.00, AMC433331/\$20.00,  AMC433332/\$20.00, AMC433333/\$20.00,  AMC433334/\$20.00, AMC433335/\$20.00,  AMC433336/\$20.00, AMC433337/\$20.00,  AMC433338/\$20.00, AMC433339/\$20.00,  AMC433340/\$20.00, AMC433341/\$20.00,  AMC433342/\$20.00, AMC433343/\$20.00,  AMC433344/\$20.00, AMC433345/\$20.00,  AMC433346/\$20.00, AMC433347/\$20.00,  AMC433348/\$20.00, AMC433349/\$20.00,  AMC433350/\$20.00, AMC433351/\$20.00,  AMC433352/\$20.00, AMC433353/\$20.00,  AMC433354/\$20.00, AMC433355/\$20.00,  AMC433356/\$20.00, AMC433357/\$20.00,  AMC433358/\$20.00, AMC433359/\$20.00,  AMC433360/\$20.00, AMC433361/\$20.00,  AMC433362/\$20.00, AMC433363/\$20.00,  AMC433364/\$20.00, AMC433365/\$20.00,  AMC433366/\$20.00, AMC433367/\$20.00,  AMC433368/\$20.00, AMC433369/\$20.00,  AMC433370/\$20.00, AMC433371/\$20.00,  AMC433372/\$20.00, AMC433373/\$20.00,  AMC433374/\$20.00, AMC433375/\$20.00,  AMC433376/\$20.00, AMC433377/\$20.00,  AMC433378/\$20.00, AMC433379/\$20.00,  AMC433380/\$20.00, AMC433381/\$20.00,  AMC433382/\$20.00, AMC433383/\$20.00,  AMC433384/\$20.00, AMC433385/\$20.00,  AMC433386/\$20.00, AMC433387/\$20.00,  AMC433388/\$20.00, AMC433389/\$20.00,  AMC433390/\$20.00, AMC433391/\$20.00,  AMC433392/\$20.00, AMC433393/\$20.00,  AMC433394/\$20.00, AMC433395/\$20.00,  AMC433396/\$20.00, AMC433397/\$20.00,  AMC433398/\$20.00, AMC433399/\$20.00,  AMC433400/\$20.00, AMC433401/\$20.00,  AMC433402/\$20.00, AMC433403/\$20.00,  AMC433404/\$20.00, AMC433405/\$20.00,  AMC433406/\$20.00</p>			
3	<p>LOCATABLE MINERALS / MINING CLAIMS-  NEW, UNADJUD, ONE OR MORE AUTH NOS /  NEW MINING CLAIMS MAINTENANCE FEE  <b>CASES:</b> AMC432994/\$155.00, AMC432995/\$155.00,  AMC432996/\$155.00, AMC432997/\$155.00,  AMC432998/\$155.00, AMC432999/\$155.00,  AMC433000/\$155.00, AMC433001/\$155.00,  AMC433002/\$155.00, AMC433003/\$155.00,  AMC433004/\$155.00, AMC433005/\$155.00,  AMC433006/\$155.00, AMC433007/\$155.00,  AMC433008/\$155.00, AMC433009/\$155.00,</p>			



413.00

AMC433010/\$155.00, AMC433011/\$155.00,  
AMC433012/\$155.00, AMC433013/\$155.00,  
AMC433014/\$155.00, AMC433015/\$155.00,  
AMC433016/\$155.00, AMC433017/\$155.00,  
AMC433018/\$155.00, AMC433019/\$155.00,  
AMC433020/\$155.00, AMC433021/\$155.00,  
AMC433022/\$155.00, AMC433023/\$155.00,  
AMC433024/\$155.00, AMC433025/\$155.00,  
AMC433026/\$155.00, AMC433027/\$155.00,  
AMC433028/\$155.00, AMC433029/\$155.00,  
AMC433030/\$155.00, AMC433031/\$155.00,  
AMC433032/\$155.00, AMC433033/\$155.00,  
AMC433034/\$155.00, AMC433035/\$155.00,  
AMC433036/\$155.00, AMC433037/\$155.00,  
AMC433038/\$155.00, AMC433039/\$155.00,  
AMC433040/\$155.00, AMC433041/\$155.00,  
AMC433042/\$155.00, AMC433043/\$155.00,  
AMC433044/\$155.00, AMC433045/\$155.00,  
AMC433046/\$155.00, AMC433047/\$155.00,  
AMC433048/\$155.00, AMC433049/\$155.00,  
AMC433050/\$155.00, AMC433051/\$155.00,  
AMC433052/\$155.00, AMC433053/\$155.00,  
AMC433054/\$155.00, AMC433055/\$155.00,  
AMC433056/\$155.00, AMC433057/\$155.00,  
AMC433058/\$155.00, AMC433059/\$155.00,  
AMC433060/\$155.00, AMC433061/\$155.00,  
AMC433062/\$155.00, AMC433063/\$155.00,  
AMC433064/\$155.00, AMC433065/\$155.00,  
AMC433066/\$155.00, AMC433067/\$155.00,  
AMC433068/\$155.00, AMC433069/\$155.00,  
AMC433070/\$155.00, AMC433071/\$155.00,  
AMC433072/\$155.00, AMC433073/\$155.00,  
AMC433074/\$155.00, AMC433075/\$155.00,  
AMC433076/\$155.00, AMC433077/\$155.00,  
AMC433078/\$155.00, AMC433079/\$155.00,  
AMC433080/\$155.00, AMC433081/\$155.00,  
AMC433082/\$155.00, AMC433083/\$155.00,  
AMC433084/\$155.00, AMC433085/\$155.00,  
AMC433086/\$155.00, AMC433087/\$155.00,  
AMC433088/\$155.00, AMC433089/\$155.00,  
AMC433090/\$155.00, AMC433091/\$155.00,  
AMC433092/\$155.00, AMC433093/\$155.00,  
AMC433094/\$155.00, AMC433095/\$155.00,  
AMC433096/\$155.00, AMC433097/\$155.00,  
AMC433098/\$155.00, AMC433099/\$155.00,  
AMC433100/\$155.00, AMC433101/\$155.00,  
AMC433102/\$155.00, AMC433103/\$155.00,  
AMC433104/\$155.00, AMC433105/\$155.00,  
AMC433106/\$155.00, AMC433107/\$155.00,  
AMC433108/\$155.00, AMC433109/\$155.00,

AMC433110/\$155.00, AMC433111/\$155.00,  
 AMC433112/\$155.00, AMC433113/\$155.00,  
 AMC433114/\$155.00, AMC433115/\$155.00,  
 AMC433116/\$155.00, AMC433117/\$155.00,  
 AMC433118/\$155.00, AMC433119/\$155.00,  
 AMC433120/\$155.00, AMC433121/\$155.00,  
 AMC433122/\$155.00, AMC433123/\$155.00,  
 AMC433124/\$155.00, AMC433125/\$155.00,  
 AMC433126/\$155.00, AMC433127/\$155.00,  
 AMC433128/\$155.00, AMC433129/\$155.00,  
 AMC433130/\$155.00, AMC433131/\$155.00,  
 AMC433132/\$155.00, AMC433133/\$155.00,  
 AMC433134/\$155.00, AMC433135/\$155.00,  
 AMC433136/\$155.00, AMC433137/\$155.00,  
 AMC433138/\$155.00, AMC433139/\$155.00,  
 AMC433140/\$155.00, AMC433141/\$155.00,  
 AMC433142/\$155.00, AMC433143/\$155.00,  
 AMC433144/\$155.00, AMC433145/\$155.00,  
 AMC433146/\$155.00, AMC433147/\$155.00,  
 AMC433148/\$155.00, AMC433149/\$155.00,  
 AMC433150/\$155.00, AMC433151/\$155.00,  
 AMC433152/\$155.00, AMC433153/\$155.00,  
 AMC433154/\$155.00, AMC433155/\$155.00,  
 AMC433156/\$155.00, AMC433157/\$155.00,  
 AMC433158/\$155.00, AMC433159/\$155.00,  
 AMC433160/\$155.00, AMC433161/\$155.00,  
 AMC433162/\$155.00, AMC433163/\$155.00,  
 AMC433164/\$155.00, AMC433165/\$155.00,  
 AMC433166/\$155.00, AMC433167/\$155.00,  
 AMC433168/\$155.00, AMC433169/\$155.00,  
 AMC433170/\$155.00, AMC433171/\$155.00,  
 AMC433172/\$155.00, AMC433173/\$155.00,  
 AMC433174/\$155.00, AMC433175/\$155.00,  
 AMC433176/\$155.00, AMC433177/\$155.00,  
 AMC433178/\$155.00, AMC433179/\$155.00,  
 AMC433180/\$155.00, AMC433181/\$155.00,  
 AMC433182/\$155.00, AMC433183/\$155.00,  
 AMC433184/\$155.00, AMC433185/\$155.00,  
 AMC433186/\$155.00, AMC433187/\$155.00,  
 AMC433188/\$155.00, AMC433189/\$155.00,  
 AMC433190/\$155.00, AMC433191/\$155.00,  
 AMC433192/\$155.00, AMC433193/\$155.00,  
 AMC433194/\$155.00, AMC433195/\$155.00,  
 AMC433196/\$155.00, AMC433197/\$155.00,  
 AMC433198/\$155.00, AMC433199/\$155.00,  
 AMC433200/\$155.00, AMC433201/\$155.00,  
 AMC433202/\$155.00, AMC433203/\$155.00,  
 AMC433204/\$155.00, AMC433205/\$155.00,  
 AMC433206/\$155.00, AMC433207/\$155.00,  
 AMC433208/\$155.00, AMC433209/\$155.00,

- n/a - 64015.00

AMC433210/\$155.00, AMC433211/\$155.00,  
AMC433212/\$155.00, AMC433213/\$155.00,  
AMC433214/\$155.00, AMC433215/\$155.00,  
AMC433216/\$155.00, AMC433217/\$155.00,  
AMC433218/\$155.00, AMC433219/\$155.00,  
AMC433220/\$155.00, AMC433221/\$155.00,  
AMC433222/\$155.00, AMC433223/\$155.00,  
AMC433224/\$155.00, AMC433225/\$155.00,  
AMC433226/\$155.00, AMC433227/\$155.00,  
AMC433228/\$155.00, AMC433229/\$155.00,  
AMC433230/\$155.00, AMC433231/\$155.00,  
AMC433232/\$155.00, AMC433233/\$155.00,  
AMC433234/\$155.00, AMC433235/\$155.00,  
AMC433236/\$155.00, AMC433237/\$155.00,  
AMC433238/\$155.00, AMC433239/\$155.00,  
AMC433240/\$155.00, AMC433241/\$155.00,  
AMC433242/\$155.00, AMC433243/\$155.00,  
AMC433244/\$155.00, AMC433245/\$155.00,  
AMC433246/\$155.00, AMC433247/\$155.00,  
AMC433248/\$155.00, AMC433249/\$155.00,  
AMC433250/\$155.00, AMC433251/\$155.00,  
AMC433252/\$155.00, AMC433253/\$155.00,  
AMC433254/\$155.00, AMC433255/\$155.00,  
AMC433256/\$155.00, AMC433257/\$155.00,  
AMC433258/\$155.00, AMC433259/\$155.00,  
AMC433260/\$155.00, AMC433261/\$155.00,  
AMC433262/\$155.00, AMC433263/\$155.00,  
AMC433264/\$155.00, AMC433265/\$155.00,  
AMC433266/\$155.00, AMC433267/\$155.00,  
AMC433268/\$155.00, AMC433269/\$155.00,  
AMC433270/\$155.00, AMC433271/\$155.00,  
AMC433272/\$155.00, AMC433273/\$155.00,  
AMC433274/\$155.00, AMC433275/\$155.00,  
AMC433276/\$155.00, AMC433277/\$155.00,  
AMC433278/\$155.00, AMC433279/\$155.00,  
AMC433280/\$155.00, AMC433281/\$155.00,  
AMC433282/\$155.00, AMC433283/\$155.00,  
AMC433284/\$155.00, AMC433285/\$155.00,  
AMC433286/\$155.00, AMC433287/\$155.00,  
AMC433288/\$155.00, AMC433289/\$155.00,  
AMC433290/\$155.00, AMC433291/\$155.00,  
AMC433292/\$155.00, AMC433293/\$155.00,  
AMC433294/\$155.00, AMC433295/\$155.00,  
AMC433296/\$155.00, AMC433297/\$155.00,  
AMC433298/\$155.00, AMC433299/\$155.00,  
AMC433300/\$155.00, AMC433301/\$155.00,  
AMC433302/\$155.00, AMC433303/\$155.00,  
AMC433304/\$155.00, AMC433305/\$155.00,  
AMC433306/\$155.00, AMC433307/\$155.00,  
AMC433308/\$155.00, AMC433309/\$155.00,

AMC433310/\$155.00, AMC433311/\$155.00,  
AMC433312/\$155.00, AMC433313/\$155.00,  
AMC433314/\$155.00, AMC433315/\$155.00,  
AMC433316/\$155.00, AMC433317/\$155.00,  
AMC433318/\$155.00, AMC433319/\$155.00,  
AMC433320/\$155.00, AMC433321/\$155.00,  
AMC433322/\$155.00, AMC433323/\$155.00,  
AMC433324/\$155.00, AMC433325/\$155.00,  
AMC433326/\$155.00, AMC433327/\$155.00,  
AMC433328/\$155.00, AMC433329/\$155.00,  
AMC433330/\$155.00, AMC433331/\$155.00,  
AMC433332/\$155.00, AMC433333/\$155.00,  
AMC433334/\$155.00, AMC433335/\$155.00,  
AMC433336/\$155.00, AMC433337/\$155.00,  
AMC433338/\$155.00, AMC433339/\$155.00,  
AMC433340/\$155.00, AMC433341/\$155.00,  
AMC433342/\$155.00, AMC433343/\$155.00,  
AMC433344/\$155.00, AMC433345/\$155.00,  
AMC433346/\$155.00, AMC433347/\$155.00,  
AMC433348/\$155.00, AMC433349/\$155.00,  
AMC433350/\$155.00, AMC433351/\$155.00,  
AMC433352/\$155.00, AMC433353/\$155.00,  
AMC433354/\$155.00, AMC433355/\$155.00,  
AMC433356/\$155.00, AMC433357/\$155.00,  
AMC433358/\$155.00, AMC433359/\$155.00,  
AMC433360/\$155.00, AMC433361/\$155.00,  
AMC433362/\$155.00, AMC433363/\$155.00,  
AMC433364/\$155.00, AMC433365/\$155.00,  
AMC433366/\$155.00, AMC433367/\$155.00,  
AMC433368/\$155.00, AMC433369/\$155.00,  
AMC433370/\$155.00, AMC433371/\$155.00,  
AMC433372/\$155.00, AMC433373/\$155.00,  
AMC433374/\$155.00, AMC433375/\$155.00,  
AMC433376/\$155.00, AMC433377/\$155.00,  
AMC433378/\$155.00, AMC433379/\$155.00,  
AMC433380/\$155.00, AMC433381/\$155.00,  
AMC433382/\$155.00, AMC433383/\$155.00,  
AMC433384/\$155.00, AMC433385/\$155.00,  
AMC433386/\$155.00, AMC433387/\$155.00,  
AMC433388/\$155.00, AMC433389/\$155.00,  
AMC433390/\$155.00, AMC433391/\$155.00,  
AMC433392/\$155.00, AMC433393/\$155.00,  
AMC433394/\$155.00, AMC433395/\$155.00,  
AMC433396/\$155.00, AMC433397/\$155.00,  
AMC433398/\$155.00, AMC433399/\$155.00,  
AMC433400/\$155.00, AMC433401/\$155.00,  
AMC433402/\$155.00, AMC433403/\$155.00,  
AMC433404/\$155.00, AMC433405/\$155.00,  
AMC433406/\$155.00

4	LOCATABLE MINERALS / MINING CLAIMS-NOT	MAINT		
---	--	-------	--	--

1.00	NEW-UNADJUD, ONE AUTH NO. ONLY / MINING CLAIM MONEY RECEIVED CASES: AMC432994/\$64015.00	FEE PYMNT (413) 2016	- n/a -	64015.00
<b>TOTAL:</b>				<b>\$151,571.00</b>

PAYMENT INFORMATION				
1	AMOUNT:	151571.00	POSTMARKED:	N/A
	TYPE:	CHECK	RECEIVED:	06/12/2015
	CHECK NO:	0000840564		
	NAME:	FREEPORT-MCMORAN INC 333 N CENTRAL AVE PHOENIX AZ 85004 US		

REMARKS

This receipt was generated by the automated BLM Collections and Billing System and is a paper representation of a portion of the official electronic record contained therein.

**NOTICE!!**

**These documents have been scanned!**

**Do not place un-scanned documents beneath this notice!**

**Do not remove this notice from this file!**

GPO Jacket No. 560-102  
Print Order 61540  
Rise Business Services, LLC  
Job=AZ15 5/8/2019



Box Number= AZ15025



Claim Begin-End: AMC432994-AMC433406

2 Correspondence



AZ15025-8 AMC432480-AMC433500

**NO  
DOCUMENTS  
FOUND**

NO DOCUMENTS FOUND  
NO DOCUMENTS FOUND



**NOTICE!!**

**These documents have been scanned!**

**Do not place un-scanned documents beneath this notice!**

**Do not remove this notice from this file!**

GPO Jacket No. 560-102  
Print Order 61540  
Rise Business Services, LLC  
Job=AZ15 5/8/2019



Box Number= AZ15025



Claim Begin-End: AMC432994-AMC433406

3 Transfers



AZ15025-8

AMC432480-AMC433500



**NO  
DOCUMENTS  
FOUND**

NO DOCUMENTS FOUND  
NO DOCUMENTS FOUND

**NOTICE!!**

**These documents have been scanned!**

**Do not place un-scanned documents beneath this notice!**

**Do not remove this notice from this file!**

GPO Jacket No. 560-102  
Print Order 61540  
Rise Business Services, LLC  
Job=AZ15 5/8/2019



Box Number= AZ15025



Claim Begin-End: AMC432994-AMC433406

4 Annual Filings



AZ15025-8

AMC432480-AMC433500

**NO  
DOCUMENTS  
FOUND**

NO DOCUMENTS FOUND  
NO DOCUMENTS FOUND

**NOTICE!!**

**These documents have been scanned!**

**Do not place un-scanned documents beneath this notice!**

**Do not remove this notice from this file!**

GPO Jacket No. 560-102  
Print Order 61540  
Rise Business Services, LLC  
Job=AZ15 5/8/2019



Box Number= AZ15025



Claim Begin-End: AMC432994-AMC433406

5 Miscellaneous



AZ15025-8

AMC432480-AMC433500

**NO  
DOCUMENTS  
FOUND**

NO DOCUMENTS FOUND  
NO DOCUMENTS FOUND



**NOTICE!!**

**These documents have been scanned!**

**Do not place un-scanned documents beneath this notice!**

**Do not remove this notice from this file!**

GPO Jacket No. 560-102  
Print Order 61540  
Rise Business Services, LLC  
Job=AZ15 5/8/2019



Box Number= AZ15025



Claim Begin-End: AMC432994-AMC433406

6 Location Notices-Amendments and Supporting Documents



AZ15025-8 AMC432480-AMC433500

# MINING CLAIM STATUS REPORT

Data Entered: 06/23/15 RAm

MTP Checked By: 06/26/15 RAm  
GEO Checked By: 06/26/15 RAm

LEAD SERIAL NUMBER: AMC 432994 thru AMC 433406

*LOCATION NOTICES SPLITTED UP AS:*

NUMBER OF CLAIMS & TYPE: V-01 432994-433199  
413 LODE V-02 433200-433406

- PLACER
- ASSOCIATION PLACER
- MILL SITE
- TUNNEL SITE

### CHARGES:

Location Fee @ \$37 = \$ 15 281  
 Processing Fee @ \$20 = \$ 8 260  
 Maintenance Fee @ \$155 = \$ 64 015  
 Add'l Maint Fee for Assoc Placer = \$ 87 556  
**SUBTOTAL** \$ \_\_\_\_\_  
 2016 MAINT. Other Fees \$ 64 015  
 Other Fees \$ \_\_\_\_\_  
**TOTAL** \$ 151 571

TOTAL ACREAGE: \_\_\_\_\_ Per Claim  
(Placer Only)

NUMBER OF LOCATORS: \_\_\_\_\_

DOCUMENTS RECEIVED VIA: ACCEPTED AS MAIL  
Over-the-Counter [ ] Mail [ ] **TIMELY FILED:** Yes [X] No [ ]

LEGAL DESCRIPTION:

T	<u>6S</u>	R	<u>25 E</u>	SEC	<u>13, 14, 15, 22, 23, 24, 25, 26, 36</u>
T	<u>6S</u>	R	<u>26 E</u>	SEC	<u>14, 15, 16, 17, 18, 19, 20, 21, 22, 23,</u>
T	<u>6S</u>	R	<u>26 E</u>	SEC	<u>26, 27, 28, 29, 30, 31, 32, 33</u>
T		R		SEC	
T		R		SEC	

BLM [ ] FOREST SERVICE [ ] \_\_\_\_\_ SUBJ TO PL 359: Yes [ ] No [ ]  
WILDERNESS AREA [ ] \_\_\_\_\_

SPLIT ESTATE: N/A [ ] SX [ ] PX [ ] OTHER [ ] \_\_\_\_\_  
SRHA [ ] Was proper Notice filed if located on SHRA Land? Yes [ ] No [ ]

RECONVEYED MINERALS ON BLM LAND REQUIRE OPENING ORDER FROM 1944 TO 1993:  
Open to Entry On \_\_\_\_\_ N/A [ ]

COMMENTS/STATUS: VOID [ ] PARTIALLY VOID [ ] PVT MINERALS [ ] WITHDRAWN LANDS [ ]  
OTHER [ ] \_\_\_\_\_

[ ] Claimant acknowledges that portions of the following claim(s) site(s) may be void or voidable.

Printed Name of Claimant \_\_\_\_\_ Signature of Claimant \_\_\_\_\_

\*\*\*\*\*FINAL ADJUDICATION\*\*\*\*\*

DATE 1/26/2016 INITIALS PM

AMC432994

Memo for the record AMC432994 thru AMC433406:

AMC433013: LLD is T. 6 S., R. 25 E., Sec 13, NE and SE; and T. 6 S., R. 26 E., Sec 18, SW and NW. Used map for description.

AMC433015: LLD is T. 6 S., R. 25 E., Sec 14, SW and Sec 23, NW. Used map for description.

AMC433131: LLD is T. 6 S., R. 26 E., Sec 19, SW. Used map for description.

AMC433138: LLD is T. 6 S., R. 26 E., Sec 19, SE and SW. Used map for description.

AMC433149: LLD is T. 6 S., R. 26 E., Sec 19, SE. Used map for description.

AMC433233: LLD is T. 6 S., R. 26 E., Sec 22, SW, and Sec 27, NW. Used map for description.

AMC433234: LLD is T. 6 S., R. 26 E., Sec 22, SE and SW, and Sec 27, NE and NW. Used map for description.

AMC433252: LLD is T. 6 S., R. 26 E., Sec 22 SE, Sec 23 SW, Sec 26 NW, and Sec 27 NE. Used map for description.

AMC433304: LLD is T. 6 S., R. 26 E., Sec 28, NE and NW. Used map for description.

AMC433305: LLD is T. 6 S., R. 26 E., Sec 28, NE. Used map for description.

AMC433371: Typo on length. Length should be 1000 ft not 3000 ft. Used map for length of claim.

AMC433372: Typo on total acreage. Total acreage is 9.99 not 19.97.

AMC433373: LLD is T. 6 S., R. 26 E., Sec 31, SW and SE. Used map for description.

AMC433400: LLD is T. 6 S., R. 26 E., Sec 33, SW. Used map for description.

AMC433404: LLD is T. 6 S., R. 26 E., Sec 32 SE, and Sec 33 SW. Used map for description.

AMC433405: LLD is T. 6 S., R. 26 E., Sec 33, SW. Used map for description.

No rights extended to those portions of claims that overlap onto AZA20916, AZ-99-002, 02-70-0048, PHX0083829, PHX0083827.



**LOCATION NOTICE FOR LODE MINING CLAIM**

Amendment BLM Serial # \_\_\_\_\_

NOTICE IS HEREBY GIVEN that the ROCKSTAR 595  
\_\_\_\_\_ lode mining claim has been located  
by FREEPORT MINERALS CORP whose current mailing  
address is PO BOX 1019  
SAFFORD AZ 85548

RECEIVED  
BLM AZ STATE OFFICE  
2015 JUN 12 P 1:58  
PHOENIX, ARIZONA  
BLM  
Date  
Stamp

The general course of this claim is EAST - WEST and it is situated in GRAHAM  
County, Arizona. This claim is 1450 feet in length and 600 feet in width.

19.97 Total Claim Acreage. This claim runs from the location monument on which this location notice  
is posted on the centerline of the claim approximately 10 feet in a EAST direction to the EAST  
end line and 1440 feet in a WEST direction to the WEST end line. This claim is marked by six  
monuments, one at each corner and one at the center of each end line of the claim.

The location monument on which this notice is posted is situated within Section 13, Township 6S  
\_\_\_\_\_, Range 25E, Gila Salt River Base and Meridian, Arizona and this claim encompasses portions  
of the following quarter section(s), section(s), Township(s) and Range(s) SW1/4, SECTION 13 &  
SE1/4, SECTION 14, T6S-R25E

Gila Salt River Base and Meridian, Arizona.


The locality of this claim with reference to some natural object or permanent monument and additional information  
(if any) concerning its locality are as follows: THE N.W. CORNER OF THIS CLAIM IS 26,100 FEET  
EAST & 13,200 FEET SOUTH OF THE N.W. CORNER OF SECTION 6, T6S-R25E

\_\_\_\_\_ The above information is shown on the attached map.

DATED AND POSTED on the ground this 12<sup>th</sup> day of APRIL, 2015.

LOCATOR(s)  AGENT

Print Name(s) JODY A. STONE, RLS

Signature(s) 

Form MCF100  
Revised July 2014

AMC432994

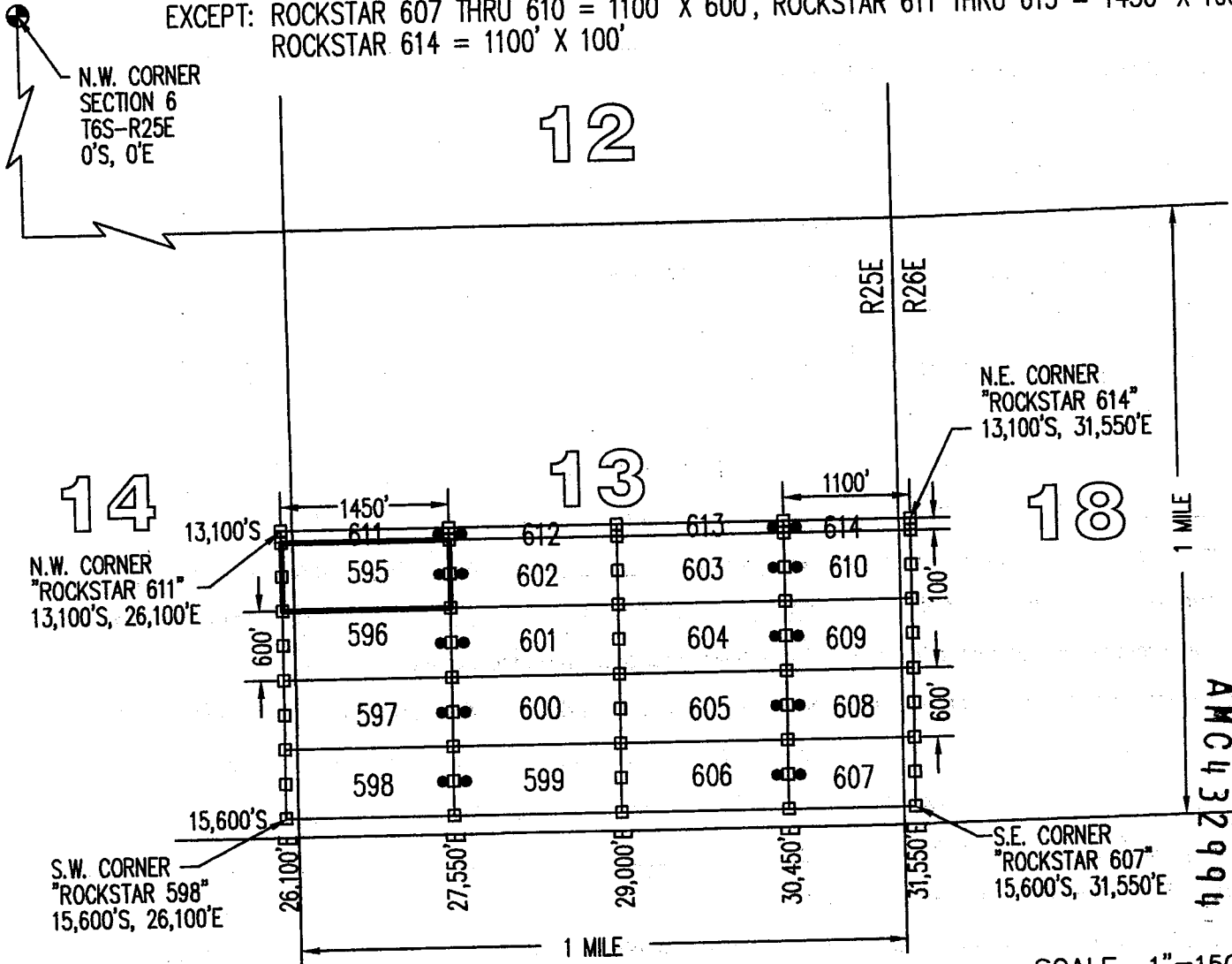

# ROCKSTAR 595™

## LOCATION OF THE "ROCKSTAR 595" THROUGH "ROCKSTAR 614" LODE CLAIMS

SITUATED IN SECTIONS 13 & 14, T6S-R25E G&SRM, SECTION 18, T6S-R26E G&SRM  
GRAHAM COUNTY, AZ

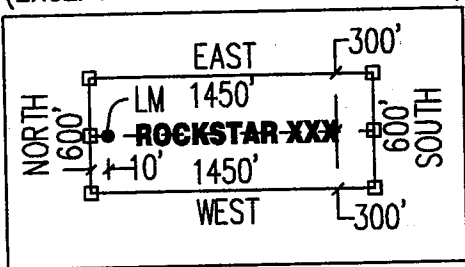
ALL CLAIMS ARE 1450' IN LENGTH & 600' IN WIDTH

EXCEPT: ROCKSTAR 607 THRU 610 = 1100' X 600', ROCKSTAR 611 THRU 613 = 1450' X 100'  
ROCKSTAR 614 = 1100' X 100'




TYPICAL CLAIM DETAIL  
(NOT TO SCALE)

(EXCEPT ROCKSTAR 607 THRU 614)



24

SCALE 1"=1500'



CLAIM ACREAGE = 19.97 AC

- INDICATES END CENTER OR CORNER OF LODE CLAIM. SET 2"x2"x5' WOODEN POST (TYPICAL).
- INDICATES LOCATION MONUMENT. SET 2"x2"x5' WOODEN POST 10' FROM AN END CENTER WITH PLASTIC BOTTLE CONTAINING THE LOCATION NOTICE (TYPICAL).

LOCATORS:  
FREEPORT MINERALS CORP  
PO BOX 1019  
SAFFORD, AZ 85548

CLAIM STAKING PERFORMED BY:  
**GEOMETRIX LLC**  
LAND SURVEYING SERVICES

**LOCATION NOTICE FOR LODE MINING CLAIM**

Amendment BLM Serial # \_\_\_\_\_

NOTICE IS HEREBY GIVEN that the ROCKSTAR 596  
\_\_\_\_\_ lode mining claim has been located  
by FREEPORT MINERALS CORP whose current mailing  
address is PO BOX 1019  
SAFFORD AZ 85548

BLM  
Date  
Stamp

RECEIVED  
BLM AZ STATE OFFICE  
JUN 12 P 1:58  
PHOENIX, ARIZONA

The general course of this claim is EAST - WEST and it is situated in GRAHAM  
County, Arizona. This claim is 1450 feet in length and 600 feet in width.

19.97 Total Claim Acreage. This claim runs from the location monument on which this location notice  
is posted on the centerline of the claim approximately 10 feet in a EAST direction to the EAST  
end line and 1440 feet in a WEST direction to the WEST end line. This claim is marked by six  
monuments, one at each corner and one at the center of each end line of the claim.

The location monument on which this notice is posted is situated within Section 13, Township 6S  
\_\_\_\_\_, Range 25E, Gila Salt River Base and Meridian, Arizona and this claim encompasses portions  
of the following quarter section(s), section(s), Township(s) and Range(s) SW1/4, SECTION 13 &  
& SE1/4, SECTION 14, T6S-R25E

Gila Salt River Base and Meridian, Arizona.


The locality of this claim with reference to some natural object or permanent monument and additional information  
(if any) concerning its locality are as follows: THE N.W. CORNER OF THIS CLAIM IS 26,100 FEET  
EAST & 13,800 FEET SOUTH OF THE N.W. CORNER OF SECTION 6, T6S-R25E

\_\_\_\_\_ The above information is shown on the attached map.

DATED AND POSTED on the ground this 12<sup>th</sup> day of APRIL, 2015.

LOCATOR(s)  AGENT

Print Name(s) JODY A. STONE, RLS

Signature(s) 

Form MCF100  
Revised July 2014

This form is available from the Arizona Geological Survey and may be reproduced.

AMC432995

# ROCKSTAR 596™

LOCATION OF THE "ROCKSTAR 595" THROUGH "ROCKSTAR 614"  
LODE CLAIMS

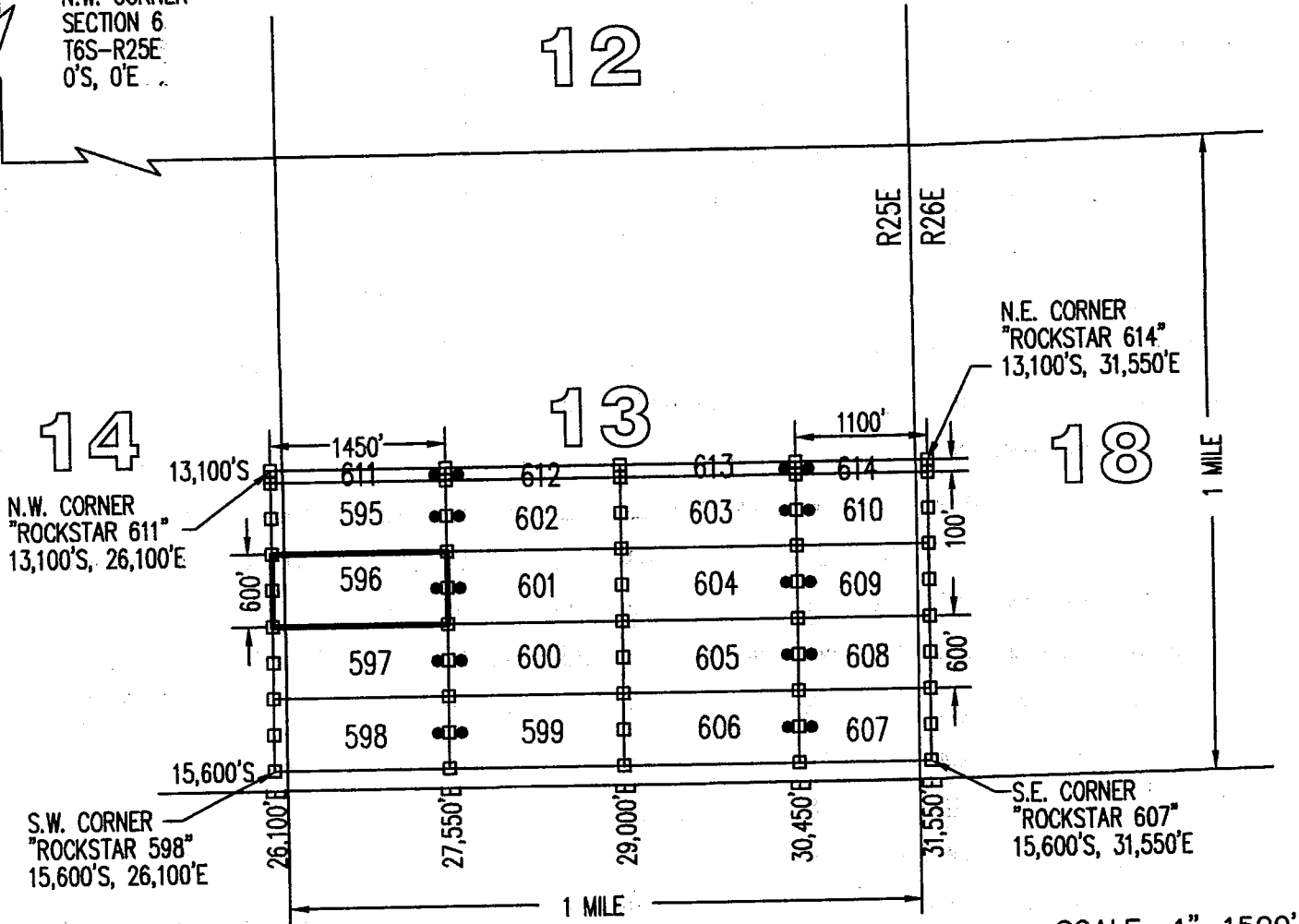
SITUATED IN SECTIONS 13 & 14, T6S-R25E G&SRM, SECTION 18, T6S-R26E G&SRM  
GRAHAM COUNTY, AZ

ALL CLAIMS ARE 1450' IN LENGTH & 600' IN WIDTH

EXCEPT: ROCKSTAR 607 THRU 610 = 1100' X 600', ROCKSTAR 611 THRU 613 = 1450' X 100'  
ROCKSTAR 614 = 1100' X 100'

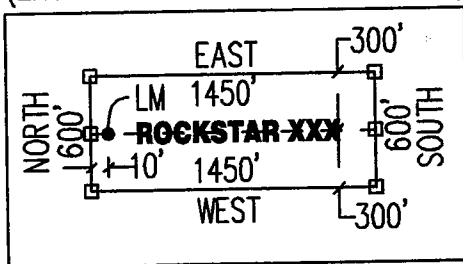


N.W. CORNER  
SECTION 6  
T6S-R25E  
0'S, 0'E




TYPICAL CLAIM DETAIL  
(NOT TO SCALE)

(EXCEPT ROCKSTAR 607 THRU 614)



24

SCALE 1"=1500'



CLAIM ACREAGE = 19.97 AC

- INDICATES END CENTER OR CORNER OF LODE CLAIM. SET 2"x2"x5" WOODEN POST (TYPICAL).
- INDICATES LOCATION MONUMENT. SET 2"x2"x5" WOODEN POST 10' FROM AN END CENTER WITH PLASTIC BOTTLE CONTAINING THE LOCATION NOTICE (TYPICAL).

LOCATORS:  
FREEPORT MINERALS CORP  
PO BOX 1019  
SAFFORD, AZ 85548

CLAIM STAKING PERFORMED BY:  
**GEOMETRIX LLC**  
LAND SURVEYING SERVICES

**LOCATION NOTICE FOR LODE MINING CLAIM**

Amendment BLM Serial # \_\_\_\_\_

NOTICE IS HEREBY GIVEN that the ROCKSTAR 597  
\_\_\_\_\_ lode mining claim has been located  
by FREEPORT MINERALS CORP whose current mailing  
address is PO BOX 1019  
SAFFORD AZ 85548

RECEIVED  
BLM AZ STATE OFFICE  
2015 JUN 12 P 1:58  
PHOENIX, ARIZONA  
BLM  
Date  
Stamp

The general course of this claim is EAST - WEST and it is situated in GRAHAM  
County, Arizona. This claim is 1450 feet in length and 600 feet in width.

19.97 Total Claim Acreage. This claim runs from the location monument on which this location notice  
is posted on the centerline of the claim approximately 10 feet in a EAST direction to the EAST  
end line and 1440 feet in a WEST direction to the WEST end line. This claim is marked by six  
monuments, one at each corner and one at the center of each end line of the claim.

The location monument on which this notice is posted is situated within Section 13, Township 6S  
\_\_\_\_\_, Range 25E, Gila Salt River Base and Meridian, Arizona and this claim encompasses portions  
of the following quarter section(s), section(s), Township(s) and Range(s) SW1/4, SECTION 13 &  
& SE1/4, SECTION 14, T6S-R25E

Gila Salt River Base and Meridian, Arizona.

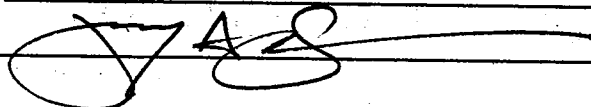
The locality of this claim with reference to some natural object or permanent monument and additional information  
(if any) concerning its locality are as follows: THE N.W. CORNER OF THIS CLAIM IS 26,100 FEET  
EAST & 14,400 FEET SOUTH OF THE N.W. CORNER OF SECTION 6, T6S-R25E

\_\_\_\_\_ The above information is shown on the attached map.

DATED AND POSTED on the ground this 12<sup>th</sup> day of APRIL, 2015.

LOCATOR(s)  AGENT

Print Name(s) JODY A. STONE, RLS

Signature(s) 

Form MCF100  
Revised July 2014

AMC432996

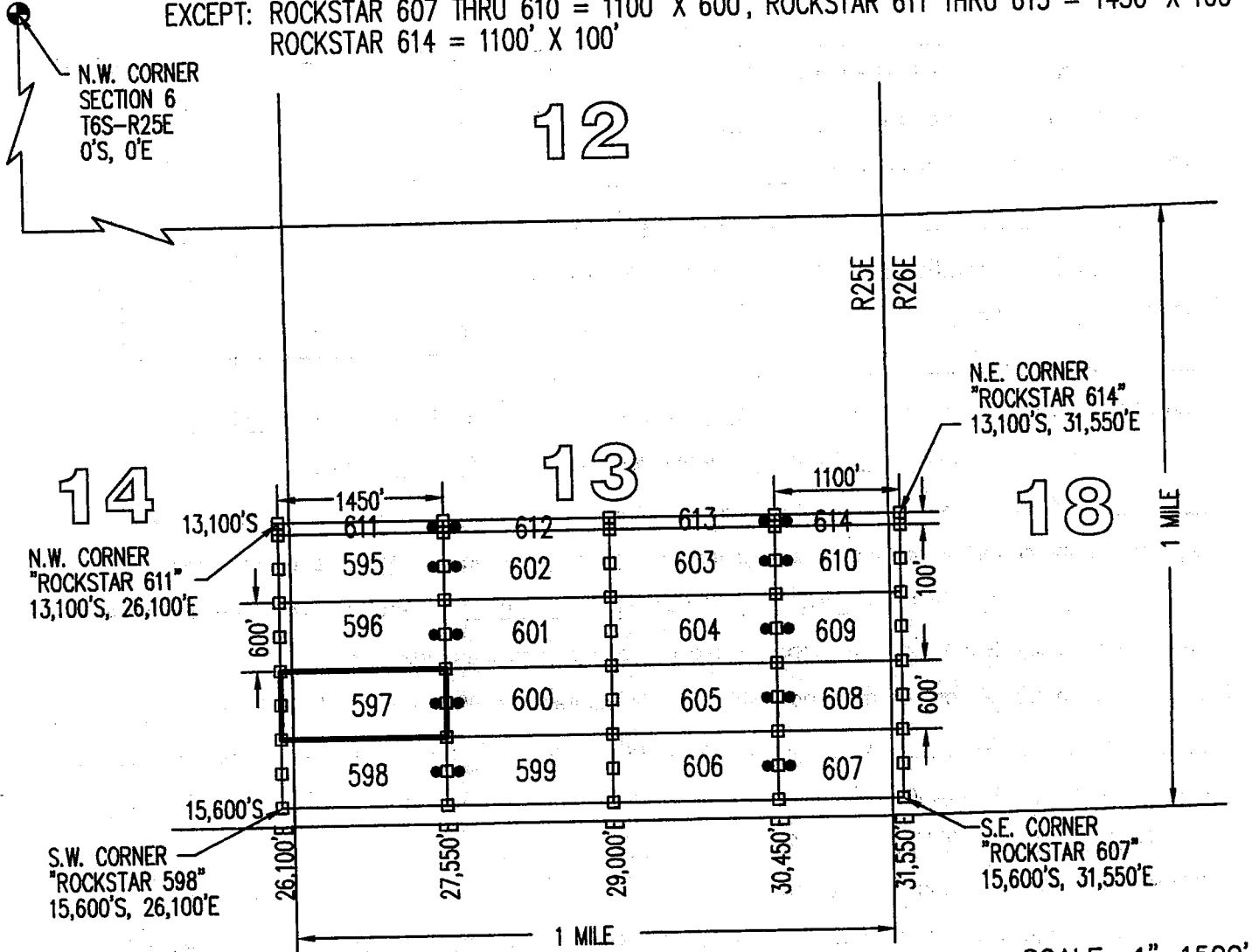
# ROCKSTAR 597

## LOCATION OF THE "ROCKSTAR 595" THROUGH "ROCKSTAR 614" LODE CLAIMS

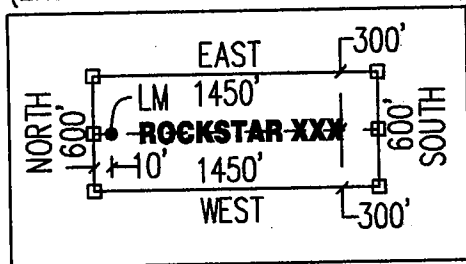
SITUATED IN SECTIONS 13 & 14, T6S-R25E G&SRM, SECTION 18, T6S-R26E G&SRM GRAHAM COUNTY, AZ

ALL CLAIMS ARE 1450' IN LENGTH & 600' IN WIDTH

EXCEPT: ROCKSTAR 607 THRU 610 = 1100' X 600', ROCKSTAR 611 THRU 613 = 1450' X 100'  
ROCKSTAR 614 = 1100' X 100'




TYPICAL CLAIM DETAIL  
(NOT TO SCALE)  
(EXCEPT ROCKSTAR 607 THRU 614)



24

CLAIM ACREAGE = 19.97 AC

- INDICATES END CENTER OR CORNER OF LODE CLAIM. SET 2"x2"x5' WOODEN POST (TYPICAL).
- INDICATES LOCATION MONUMENT. SET 2"x2"x5' WOODEN POST 10' FROM AN END CENTER WITH PLASTIC BOTTLE CONTAINING THE LOCATION NOTICE (TYPICAL).



LOCATORS:  
FREEPORT MINERALS CORP  
PO BOX 1019  
SAFFORD, AZ 85548

CLAIM STAKING PERFORMED BY:  
**GEOMETRIX LLC**  
LAND SURVEYING SERVICES

**LOCATION NOTICE FOR LODE MINING CLAIM**

Amendment BLM Serial # \_\_\_\_\_

NOTICE IS HEREBY GIVEN that the ROCKSTAR 598  
\_\_\_\_\_ lode mining claim has been located  
by FREEPORT MINERALS CORP whose current mailing  
address is PO BOX 1019  
SAFFORD AZ 85548

RECEIVED  
BLM AZ STATE OFFICE  
2015 JUN 12 P 1:58  
PHOENIX, ARIZONA  
BLM  
Date  
Stamp

The general course of this claim is EAST - WEST and it is situated in GRAHAM  
County, Arizona. This claim is 1450 feet in length and 600 feet in width.

19.97 Total Claim Acreage. This claim runs from the location monument on which this location notice  
is posted on the centerline of the claim approximately 10 feet in a EAST direction to the EAST  
end line and 1440 feet in a WEST direction to the WEST end line. This claim is marked by six  
monuments, one at each corner and one at the center of each end line of the claim.

AMC432997

The location monument on which this notice is posted is situated within Section 13, Township 6S  
25E, Range 25E, Gila Salt River Base and Meridian, Arizona and this claim encompasses portions  
of the following quarter section(s), section(s), Township(s) and Range(s) SW1/4, SECTION 13 &  
& SE1/4, SECTION 14, T6S-R25E

Gila Salt River Base and Meridian, Arizona.


The locality of this claim with reference to some natural object or permanent monument and additional information  
(if any) concerning its locality are as follows: THE N.W. CORNER OF THIS CLAIM IS 26,100 FEET  
EAST & 15,000 FEET SOUTH OF THE N.W. CORNER OF SECTION 6, T6S-R25E

\_\_\_\_\_ The above information is shown on the attached map.

DATED AND POSTED on the ground this 12<sup>th</sup> day of APRIL, 2015.

LOCATOR(s)  AGENT

Print Name(s) JODY A. STONE, RLS

Signature(s) 

Form MCF100  
Revised July 2014

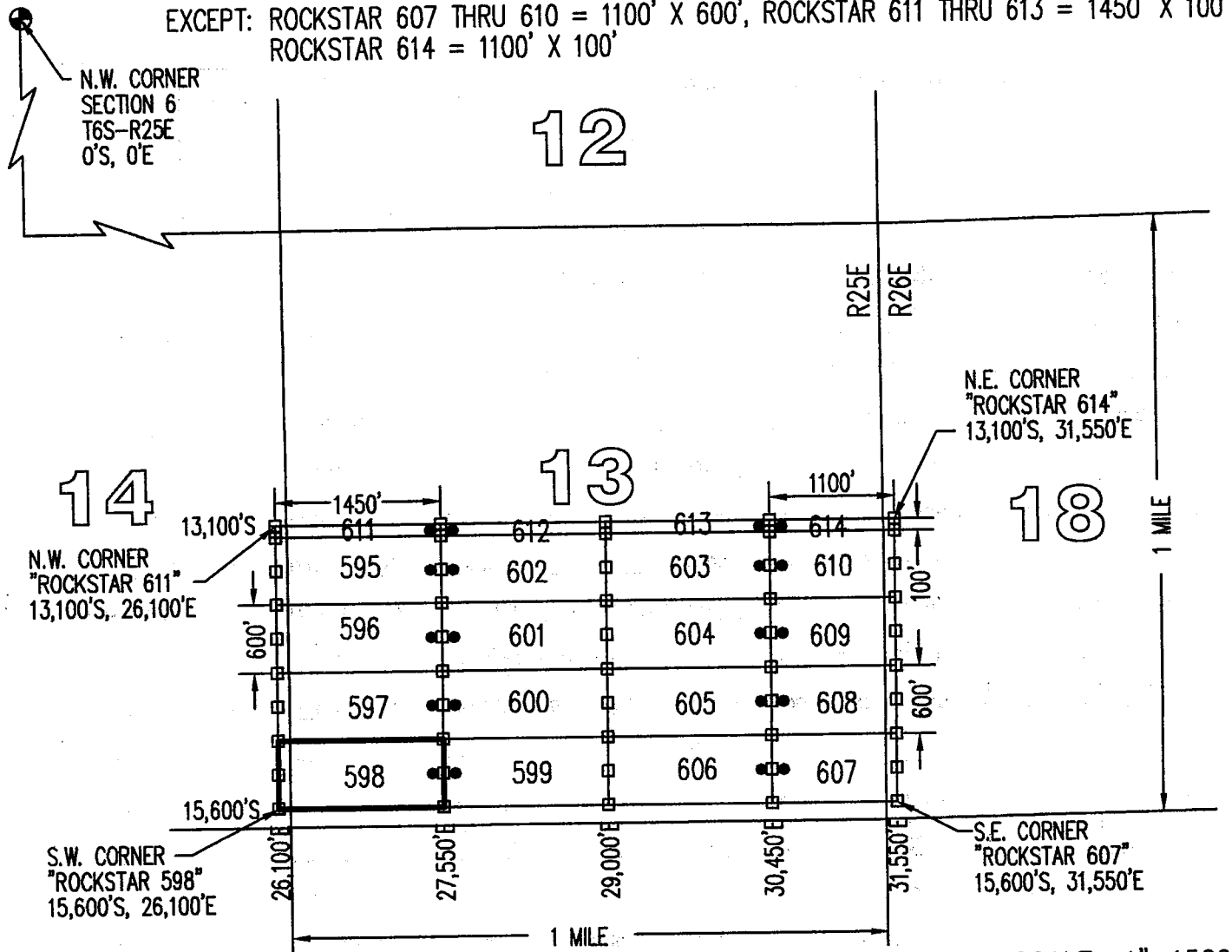

# ROCKSTAR 598

## LOCATION OF THE "ROCKSTAR 595" THROUGH "ROCKSTAR 614" LODE CLAIMS

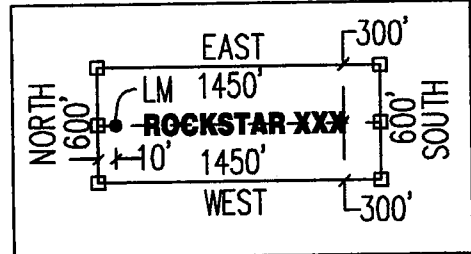
SITUATED IN SECTIONS 13 & 14, T6S-R25E G&SRM, SECTION 18, T6S-R26E G&SRM GRAHAM COUNTY, AZ

ALL CLAIMS ARE 1450' IN LENGTH & 600' IN WIDTH


EXCEPT: ROCKSTAR 607 THRU 610 = 1100' X 600', ROCKSTAR 611 THRU 613 = 1450' X 100'  
ROCKSTAR 614 = 1100' X 100'



TYPICAL CLAIM DETAIL (NOT TO SCALE) (EXCEPT ROCKSTAR 607 THRU 614)



24



CLAIM ACREAGE = 19.97 AC

- INDICATES END CENTER OR CORNER OF LODE CLAIM. SET 2"x2"x5' WOODEN POST (TYPICAL).
- INDICATES LOCATION MONUMENT. SET 2"x2"x5' WOODEN POST 10' FROM AN END CENTER WITH PLASTIC BOTTLE CONTAINING THE LOCATION NOTICE (TYPICAL).

LOCATORS:  
FREEPORT MINERALS CORP  
PO BOX 1019  
SAFFORD, AZ 85548

CLAIM STAKING PERFORMED BY:  
**GEOMETRIX LLC**  
LAND SURVEYING SERVICES



**LOCATION NOTICE FOR LODE MINING CLAIM**

Amendment BLM Serial # \_\_\_\_\_

NOTICE IS HEREBY GIVEN that the ROCKSTAR 599  
\_\_\_\_\_ lode mining claim has been located  
by FREEPORT MINERALS CORP whose current mailing  
address is PO BOX 1019  
SAFFORD AZ 85548

RECEIVED  
BLM AZ STATE OFFICE  
2015 JUN 12 P 1:57  
PHOENIX, ARIZONA  
BLM  
Date  
Stamp

The general course of this claim is EAST - WEST and it is situated in GRAHAM  
County, Arizona. This claim is 1450 feet in length and 600 feet in width.

19.97 Total Claim Acreage. This claim runs from the location monument on which this location notice  
is posted on the centerline of the claim approximately 10 feet in a WEST direction to the WEST  
end line and 1440 feet in a EAST direction to the EAST end line. This claim is marked by six  
monuments, one at each corner and one at the center of each end line of the claim.

AMC 432998

The location monument on which this notice is posted is situated within Section 13, Township 6S  
\_\_\_\_\_, Range 25E, Gila Salt River Base and Meridian, Arizona and this claim encompasses portions  
of the following quarter section(s), section(s), Township(s) and Range(s) SW1/4 & SE1/4, SECTION 13,  
T6S-R25E

Gila Salt River Base and Meridian, Arizona.


The locality of this claim with reference to some natural object or permanent monument and additional information  
(if any) concerning its locality are as follows: THE N.W. CORNER OF THIS CLAIM IS 27,550 FEET  
EAST & 15,000 FEET SOUTH OF THE N.W. CORNER OF SECTION 6, T6S-R25E

\_\_\_\_\_ The above information is shown on the attached map.

DATED AND POSTED on the ground this 12<sup>th</sup> day of APRIL, 20 15.

LOCATOR(s)  AGENT

Print Name(s) JODY A. STONE, RLS

Signature(s) 

Form MCF100  
Revised July 2014

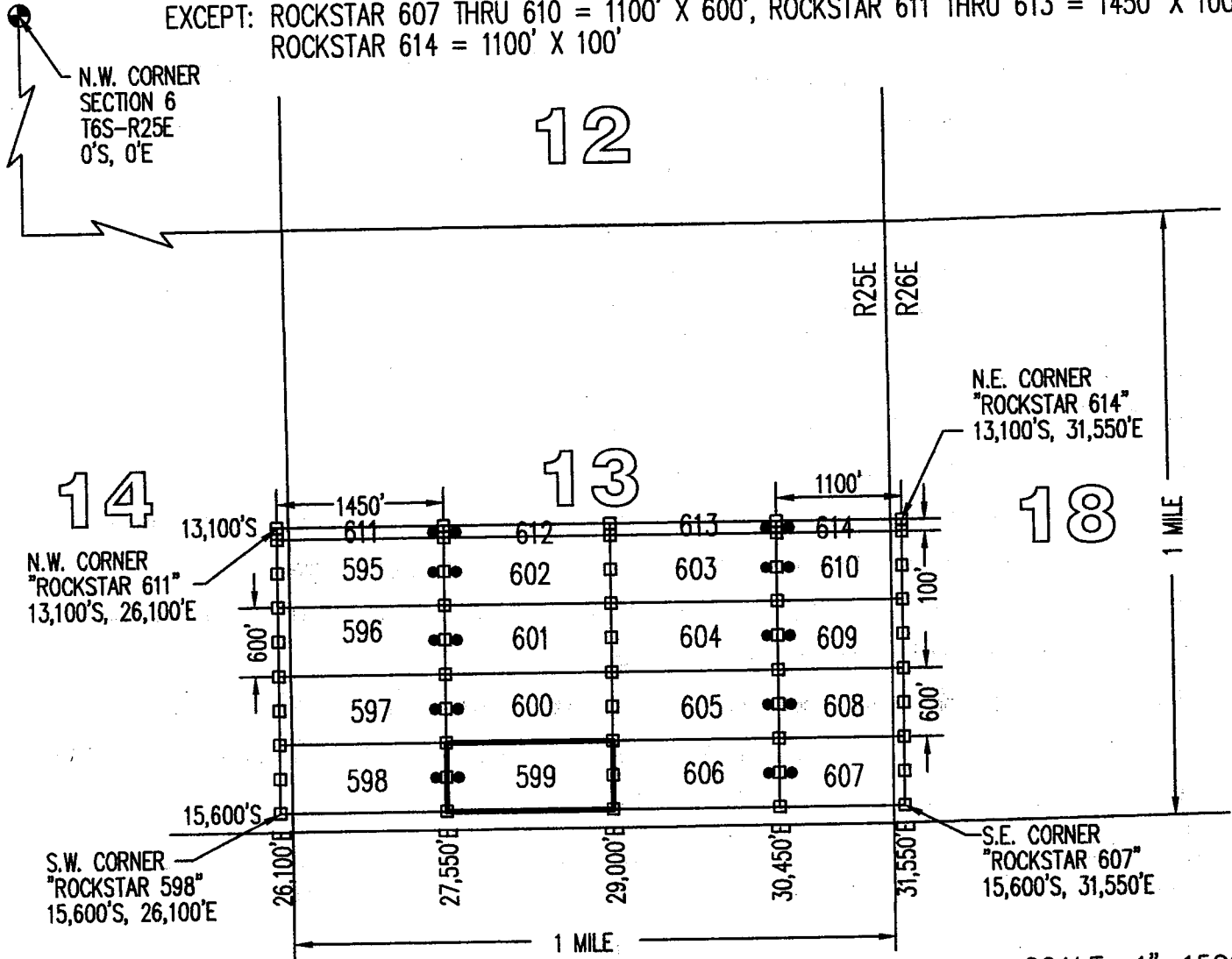
# ROCKSTAR 599

## LOCATION OF THE "ROCKSTAR 595" THROUGH "ROCKSTAR 614" LODE CLAIMS

SITUATED IN SECTIONS 13 & 14, T6S-R25E G&SRM, SECTION 18, T6S-R26E G&SRM GRAHAM COUNTY, AZ

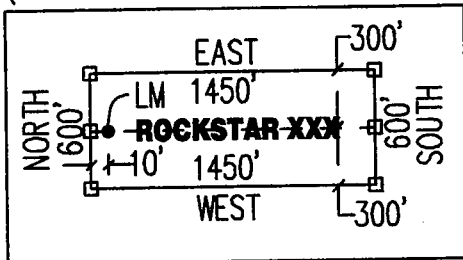
ALL CLAIMS ARE 1450' IN LENGTH & 600' IN WIDTH

EXCEPT: ROCKSTAR 607 THRU 610 = 1100' X 600', ROCKSTAR 611 THRU 613 = 1450' X 100'  
ROCKSTAR 614 = 1100' X 100'



TYPICAL CLAIM DETAIL  
(NOT TO SCALE)

(EXCEPT ROCKSTAR 607 THRU 614)



24

CLAIM ACREAGE = 19.97 AC

- INDICATES END CENTER OR CORNER OF LODE CLAIM. SET 2"x2"x5' WOODEN POST (TYPICAL).
- INDICATES LOCATION MONUMENT. SET 2"x2"x5' WOODEN POST 10' FROM AN END CENTER WITH PLASTIC BOTTLE CONTAINING THE LOCATION NOTICE (TYPICAL).

LOCATORS:  
FREEPORT MINERALS CORP  
PO BOX 1019  
SAFFORD, AZ 85548

CLAIM STAKING PERFORMED BY:  
**GEOMETRIX LLC**  
LAND SURVEYING SERVICES

**LOCATION NOTICE FOR LODE MINING CLAIM**

Amendment BLM Serial # \_\_\_\_\_

NOTICE IS HEREBY GIVEN that the ROCKSTAR 600  
\_\_\_\_\_ lode mining claim has been located  
by FREEPORT MINERALS CORP whose current mailing  
address is PO BOX 1019  
SAFFORD AZ 85548

RECEIVED  
BLM AZ STATE OFFICE  
2015 JUN 12 P 1:57  
PHOENIX, ARIZONA  
BLM  
Date  
Stamp

The general course of this claim is EAST - WEST and it is situated in GRAHAM  
County, Arizona. This claim is 1450 feet in length and 600 feet in width.

19.97 Total Claim Acreage. This claim runs from the location monument on which this location notice  
is posted on the centerline of the claim approximately 10 feet in a WEST direction to the WEST  
end line and 1440 feet in a EAST direction to the EAST end line. This claim is marked by six  
monuments, one at each corner and one at the center of each end line of the claim.

The location monument on which this notice is posted is situated within Section 13, Township 6S  
\_\_\_\_\_, Range 25E, Gila Salt River Base and Meridian, Arizona and this claim encompasses portions  
of the following quarter section(s), section(s), Township(s) and Range(s) SW1/4 & SE1/4, SECTION 13,  
T6S-R25E

Gila Salt River Base and Meridian, Arizona.

The locality of this claim with reference to some natural object or permanent monument and additional information  
(if any) concerning its locality are as follows: THE N.W. CORNER OF THIS CLAIM IS 27,550 FEET  
EAST & 14,400 FEET SOUTH OF THE N.W. CORNER OF SECTION 6, T6S-R25E

\_\_\_\_\_ The above information is shown on the attached map.

DATED AND POSTED on the ground this 12<sup>th</sup> day of APRIL, 2015.

LOCATOR(s)  AGENT

Print Name(s) JODY A. STONE, RLS

Signature(s) 

Form MCF100  
Revised July 2014

This form is available from the Arizona Geological Survey and may be reproduced.

AMC432999

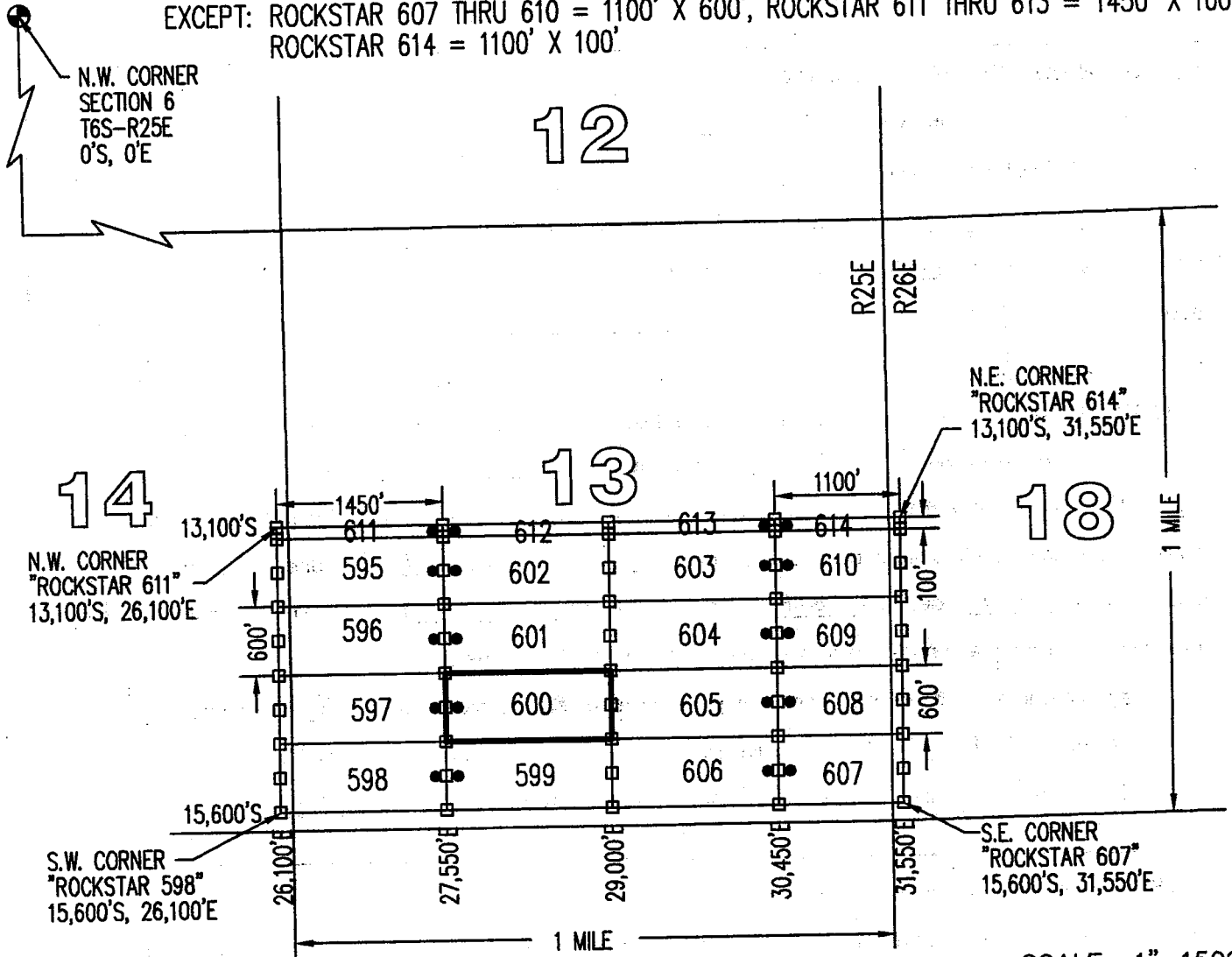
# ROCKSTAR 600

## LOCATION OF THE "ROCKSTAR 595" THROUGH "ROCKSTAR 614" LODE CLAIMS

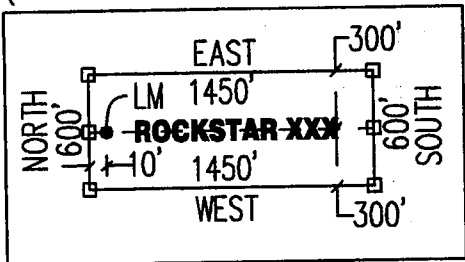
SITUATED IN SECTIONS 13 & 14, T6S-R25E G&SRM, SECTION 18, T6S-R26E G&SRM GRAHAM COUNTY, AZ

ALL CLAIMS ARE 1450' IN LENGTH & 600' IN WIDTH

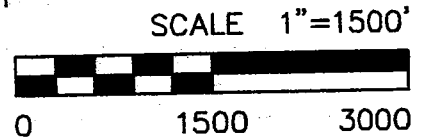
EXCEPT: ROCKSTAR 607 THRU 610 = 1100' X 600', ROCKSTAR 611 THRU 613 = 1450' X 100'  
ROCKSTAR 614 = 1100' X 100'



TYPICAL CLAIM DETAIL  
(NOT TO SCALE)  
(EXCEPT ROCKSTAR 607 THRU 614)



24



CLAIM ACREAGE = 19.97 AC

- INDICATES END CENTER OR CORNER OF LODE CLAIM. SET 2"x2"x5" WOODEN POST (TYPICAL).
- INDICATES LOCATION MONUMENT. SET 2"x2"x5" WOODEN POST 10' FROM AN END CENTER WITH PLASTIC BOTTLE CONTAINING THE LOCATION NOTICE (TYPICAL).

LOCATORS:  
FREEPORT MINERALS CORP  
PO BOX 1019  
SAFFORD, AZ 85548

CLAIM STAKING PERFORMED BY:  
**GEOMETRIX LLC**  
LAND SURVEYING SERVICES

**LOCATION NOTICE FOR LODE MINING CLAIM**

Amendment BLM Serial # \_\_\_\_\_

NOTICE IS HEREBY GIVEN that the ROCKSTAR 601  
\_\_\_\_\_ lode mining claim has been located  
by FREEPORT MINERALS CORP whose current mailing  
address is PO BOX 1019  
SAFFORD AZ 85548

RECEIVED  
BLM AZ STATE OFFICE  
2015 JUN 12 P 1:57  
PHOENIX, ARIZONA  
BLM  
Date  
Stamp

The general course of this claim is EAST - WEST and it is situated in GRAHAM  
County, Arizona. This claim is 1450 feet in length and 600 feet in width.

19.97 Total Claim Acreage. This claim runs from the location monument on which this location notice  
is posted on the centerline of the claim approximately 10 feet in a WEST direction to the WEST  
end line and 1440 feet in a EAST direction to the EAST end line. This claim is marked by six  
monuments, one at each corner and one at the center of each end line of the claim.

The location monument on which this notice is posted is situated within Section 13, Township 6S  
\_\_\_\_\_, Range 25E, Gila Salt River Base and Meridian, Arizona and this claim encompasses portions  
of the following quarter section(s), section(s), Township(s) and Range(s) SW1/4 & SE1/4, SECTION 13,  
T6S-R25E

Gila Salt River Base and Meridian, Arizona.

The locality of this claim with reference to some natural object or permanent monument and additional information  
(if any) concerning its locality are as follows: THE N.W. CORNER OF THIS CLAIM IS 27,550 FEET  
EAST & 13,800 FEET SOUTH OF THE N.W. CORNER OF SECTION 6, T6S-R25E

\_\_\_\_\_ The above information is shown on the attached map.

DATED AND POSTED on the ground this 12<sup>th</sup> day of APRIL, 2015.

LOCATOR(s)  AGENT

Print Name(s) JODY A. STONE, RLS

Signature(s) 

Form MCF100  
Revised July 2014

This form is available from the Arizona Geological Survey and may be reproduced.

AMC433000

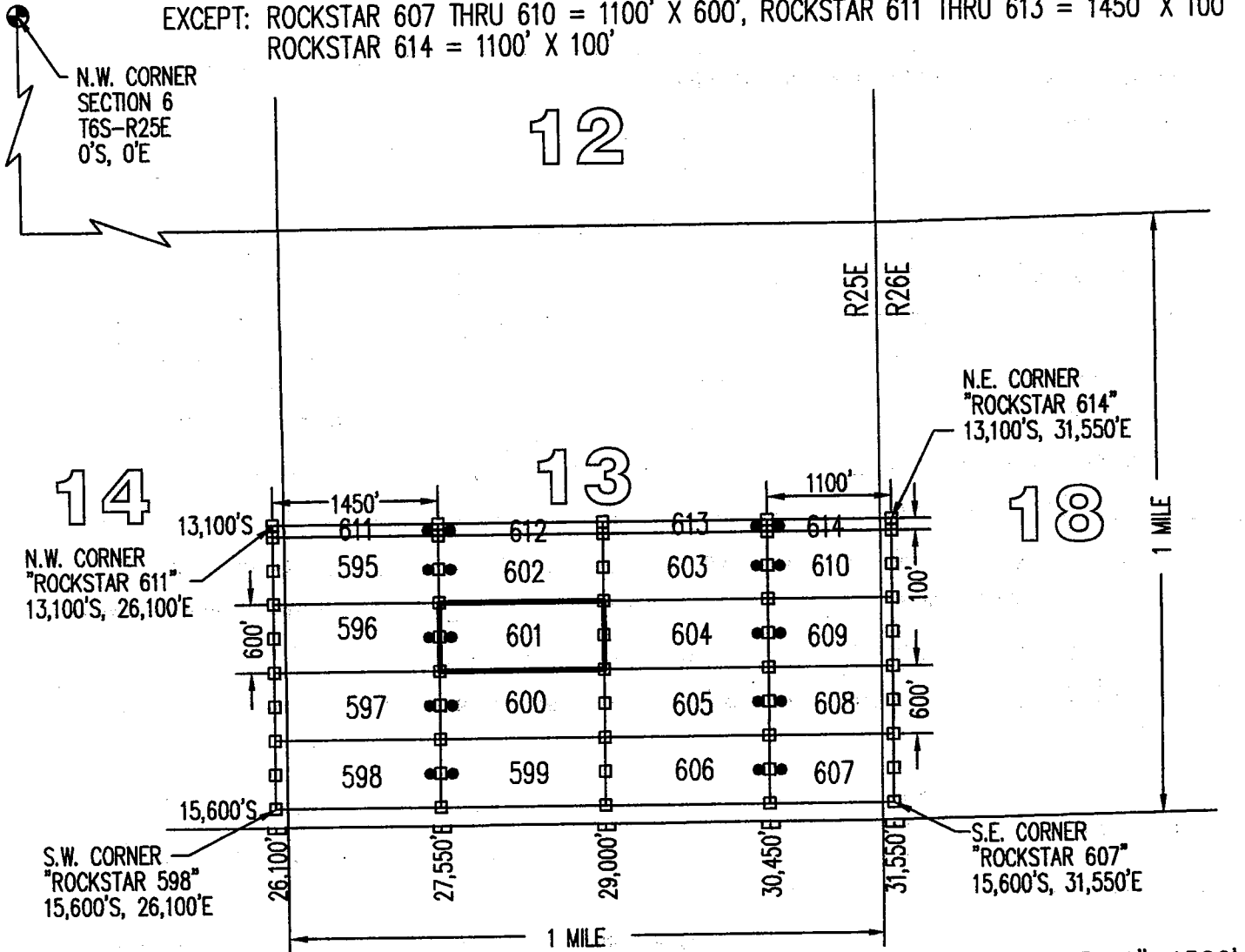
# ROCKSTAR 601

## LOCATION OF THE "ROCKSTAR 595" THROUGH "ROCKSTAR 614" LODE CLAIMS

SITUATED IN SECTIONS 13 & 14, T6S-R25E G&SRM, SECTION 18, T6S-R26E G&SRM  
GRAHAM COUNTY, AZ

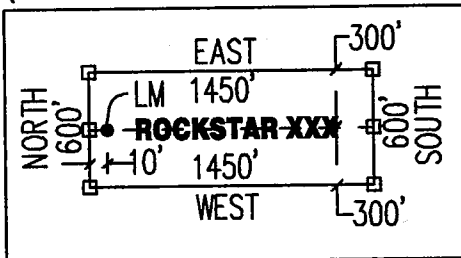
ALL CLAIMS ARE 1450' IN LENGTH & 600' IN WIDTH

EXCEPT: ROCKSTAR 607 THRU 610 = 1100' X 600', ROCKSTAR 611 THRU 613 = 1450' X 100'  
ROCKSTAR 614 = 1100' X 100'



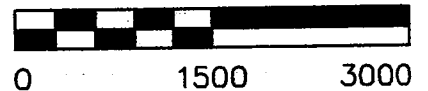
TYPICAL CLAIM DETAIL  
(NOT TO SCALE)

(EXCEPT ROCKSTAR 607 THRU 614)



24

SCALE 1"=1500'



CLAIM ACREAGE = 19.97 AC

- INDICATES END CENTER OR CORNER OF LODE CLAIM. SET 2"x2"x5' WOODEN POST (TYPICAL).
- INDICATES LOCATION MONUMENT. SET 2"x2"x5' WOODEN POST 10' FROM AN END CENTER WITH PLASTIC BOTTLE CONTAINING THE LOCATION NOTICE (TYPICAL).

LOCATORS:  
FREEPORT MINERALS CORP  
PO BOX 1019  
SAFFORD, AZ 85548

CLAIM STAKING PERFORMED BY:  
**GEOMETRIX LLC**  
LAND SURVEYING SERVICES

**LOCATION NOTICE FOR LODE MINING CLAIM**

Amendment BLM Serial # \_\_\_\_\_

NOTICE IS HEREBY GIVEN that the ROCKSTAR 602  
\_\_\_\_\_ lode mining claim has been located  
by FREEPORT MINERALS CORP whose current mailing  
address is PO BOX 1019  
SAFFORD AZ 85548

RECEIVED  
BLM AZ STATE OFFICE  
2015 JUN 12 P 1:51  
PHOENIX, ARIZONA  
BLM  
Date  
Stamp

The general course of this claim is EAST - WEST and it is situated in GRAHAM  
County, Arizona. This claim is 1450 feet in length and 600 feet in width.

19.97 Total Claim Acreage. This claim runs from the location monument on which this location notice  
is posted on the centerline of the claim approximately 10 feet in a WEST direction to the WEST  
end line and 1440 feet in a EAST direction to the EAST end line. This claim is marked by six  
monuments, one at each corner and one at the center of each end line of the claim.

AMC433001

The location monument on which this notice is posted is situated within Section 13, Township 6S  
\_\_\_\_\_, Range 25E, Gila Salt River Base and Meridian, Arizona and this claim encompasses portions  
of the following quarter section(s), section(s), Township(s) and Range(s) SW1/4 & SE1/4, SECTION 13,  
T6S-R25E

Gila Salt River Base and Meridian, Arizona.


The locality of this claim with reference to some natural object or permanent monument and additional information  
(if any) concerning its locality are as follows: THE N.W. CORNER OF THIS CLAIM IS 27,550 FEET  
EAST & 13,200 FEET SOUTH OF THE N.W. CORNER OF SECTION 6, T6S-R25E

\_\_\_\_\_ The above information is shown on the attached map.

DATED AND POSTED on the ground this 12<sup>th</sup> day of APRIL, 2015.

LOCATOR(s)  AGENT

Print Name(s) JODY A. STONE, RLS

Signature(s) 

Form MCF100  
Revised July 2014

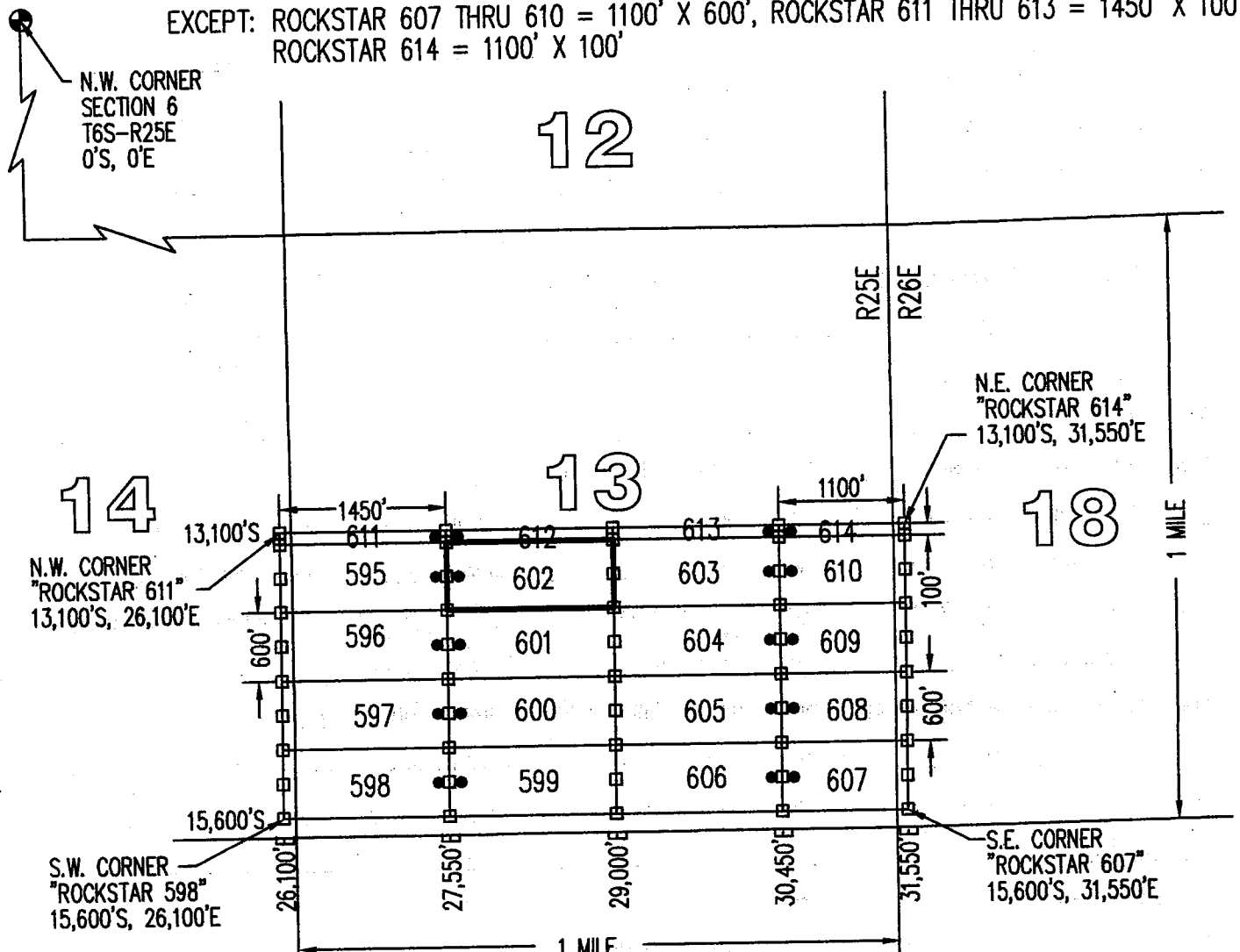
# ROCKSTAR 602

LOCATION OF THE "ROCKSTAR 595" THROUGH "ROCKSTAR 614"  
LODE CLAIMS

SITUATED IN SECTIONS 13 & 14, T6S-R25E G&SRM, SECTION 18, T6S-R26E G&SRM  
GRAHAM COUNTY, AZ

ALL CLAIMS ARE 1450' IN LENGTH & 600' IN WIDTH

EXCEPT: ROCKSTAR 607 THRU 610 = 1100' X 600', ROCKSTAR 611 THRU 613 = 1450' X 100'  
ROCKSTAR 614 = 1100' X 100'



N.W. CORNER  
"ROCKSTAR 611"  
13,100'S, 26,100'E

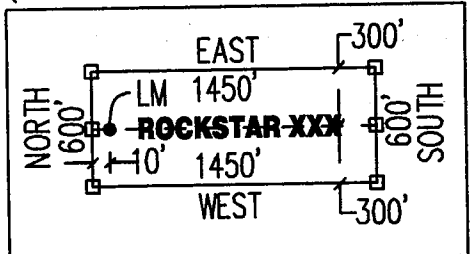
N.E. CORNER  
"ROCKSTAR 614"  
13,100'S, 31,550'E

S.W. CORNER  
"ROCKSTAR 598"  
15,600'S, 26,100'E

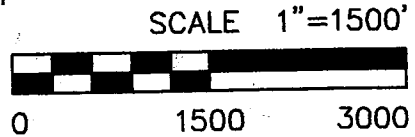
S.E. CORNER  
"ROCKSTAR 607"  
15,600'S, 31,550'E

TYPICAL CLAIM DETAIL  
(NOT TO SCALE)

(EXCEPT ROCKSTAR 607 THRU 614)



24



CLAIM ACREAGE = 19.97 AC

- INDICATES END CENTER OR CORNER OF LODE CLAIM. SET 2"x2"x5' WOODEN POST (TYPICAL).
- INDICATES LOCATION MONUMENT. SET 2"x2"x5' WOODEN POST 10' FROM AN END CENTER WITH PLASTIC BOTTLE CONTAINING THE LOCATION NOTICE (TYPICAL).

LOCATORS:  
FREEPORT MINERALS CORP  
PO BOX 1019  
SAFFORD, AZ 85548

CLAIM STAKING PERFORMED BY:  
**GEOMETRIX LLC**  
LAND SURVEYING SERVICES



**LOCATION NOTICE FOR LODE MINING CLAIM**

Amendment BLM Serial # \_\_\_\_\_

NOTICE IS HEREBY GIVEN that the ROCKSTAR 603  
\_\_\_\_\_ lode mining claim has been located  
by FREEPORT MINERALS CORP whose current mailing  
address is PO BOX 1019  
SAFFORD AZ 85548

RECEIVED  
BLM AZ STATE OFFICE  
2015 JUN 12 P 1:56  
PHOENIX, ARIZONA  
BLM  
Date  
Stamp

The general course of this claim is EAST - WEST and it is situated in GRAHAM  
County, Arizona. This claim is 1450 feet in length and 600 feet in width.

19.97 Total Claim Acreage. This claim runs from the location monument on which this location notice  
is posted on the centerline of the claim approximately 10 feet in a EAST direction to the EAST  
end line and 1440 feet in a WEST direction to the WEST end line. This claim is marked by six  
monuments, one at each corner and one at the center of each end line of the claim.

AMC 433002

The location monument on which this notice is posted is situated within Section 13, Township 6S  
\_\_\_\_\_, Range 25E, Gila Salt River Base and Meridian, Arizona and this claim encompasses portions  
of the following quarter section(s), section(s), Township(s) and Range(s) SE1/4, SECTION 13,  
T6S-R25E

Gila Salt River Base and Meridian, Arizona.


The locality of this claim with reference to some natural object or permanent monument and additional information  
(if any) concerning its locality are as follows: THE N.W. CORNER OF THIS CLAIM IS 29,000 FEET  
EAST & 13,200 FEET SOUTH OF THE N.W. CORNER OF SECTION 6, T6S-R25E

\_\_\_\_\_ The above information is shown on the attached map.

DATED AND POSTED on the ground this 12<sup>th</sup> day of APRIL, 2015.

LOCATOR(s)  AGENT

Print Name(s) JODY A. STONE, RLS

Signature(s) 

Form MCF100  
Revised July 2014

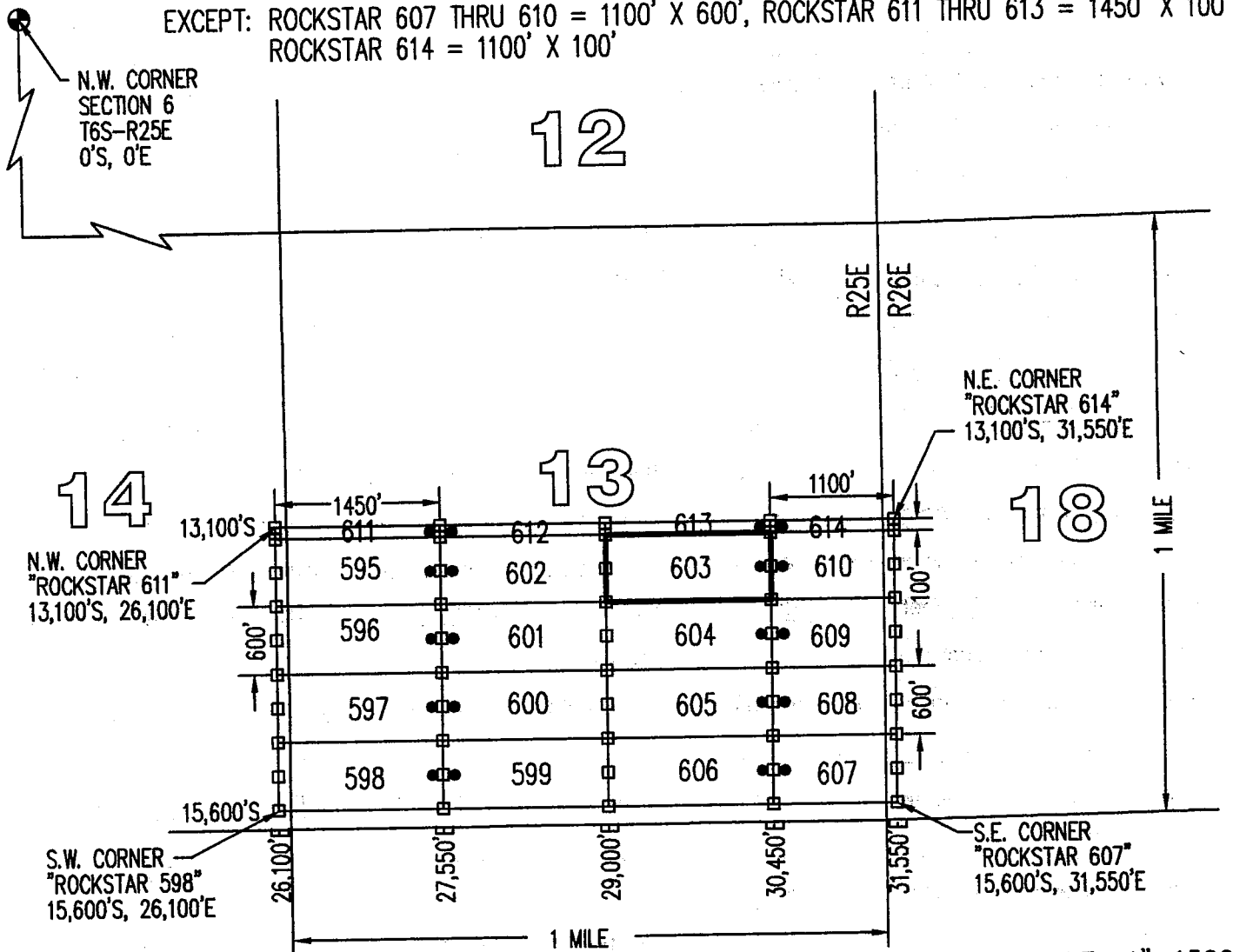
# ROCKSTAR 603

## LOCATION OF THE "ROCKSTAR 595" THROUGH "ROCKSTAR 614" LODE CLAIMS

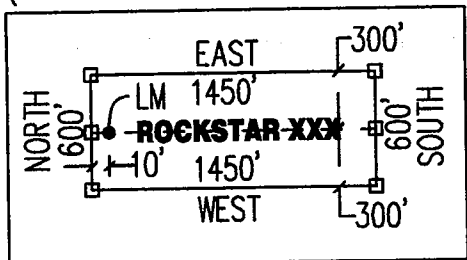
SITUATED IN SECTIONS 13 & 14, T6S-R25E G&SRM, SECTION 18, T6S-R26E G&SRM GRAHAM COUNTY, AZ

ALL CLAIMS ARE 1450' IN LENGTH & 600' IN WIDTH

EXCEPT: ROCKSTAR 607 THRU 610 = 1100' X 600', ROCKSTAR 611 THRU 613 = 1450' X 100'  
ROCKSTAR 614 = 1100' X 100'



TYPICAL CLAIM DETAIL (NOT TO SCALE)  
(EXCEPT ROCKSTAR 607 THRU 614)



24

CLAIM ACREAGE = 19.97 AC

- INDICATES END CENTER OR CORNER OF LODE CLAIM. SET 2"x2"x5' WOODEN POST (TYPICAL).
- INDICATES LOCATION MONUMENT. SET 2"x2"x5' WOODEN POST 10' FROM AN END CENTER WITH PLASTIC BOTTLE CONTAINING THE LOCATION NOTICE (TYPICAL).

LOCATORS:  
FREEPORT MINERALS CORP  
PO BOX 1019  
SAFFORD, AZ 85548

CLAIM STAKING PERFORMED BY:  
**GEOMETRIX LLC**  
LAND SURVEYING SERVICES

**LOCATION NOTICE FOR LODE MINING CLAIM**

Amendment BLM Serial # \_\_\_\_\_

NOTICE IS HEREBY GIVEN that the ROCKSTAR 604  
\_\_\_\_\_ lode mining claim has been located  
by FREEPORT MINERALS CORP whose current mailing  
address is PO BOX 1019  
SAFFORD AZ 85548

RECEIVED  
BLM AZ STATE OFFICE  
2015 JUN 12 P 1:56  
PHOENIX, ARIZONA  
BLM  
Date  
Stamp

The general course of this claim is EAST - WEST and it is situated in GRAHAM  
County, Arizona. This claim is 1450 feet in length and 600 feet in width.

19.97 Total Claim Acreage. This claim runs from the location monument on which this location notice  
is posted on the centerline of the claim approximately 10 feet in a EAST direction to the EAST  
end line and 1440 feet in a WEST direction to the WEST end line. This claim is marked by six  
monuments, one at each corner and one at the center of each end line of the claim.

The location monument on which this notice is posted is situated within Section 13, Township 6S  
\_\_\_\_\_, Range 25E, Gila Salt River Base and Meridian, Arizona and this claim encompasses portions  
of the following quarter section(s), section(s), Township(s) and Range(s) SE1/4, SECTION 13,  
T6S-R25E

Gila Salt River Base and Meridian, Arizona.

The locality of this claim with reference to some natural object or permanent monument and additional information  
(if any) concerning its locality are as follows: THE N.W. CORNER OF THIS CLAIM IS 29,000 FEET  
EAST & 13,800 FEET SOUTH OF THE N.W. CORNER OF SECTION 6, T6S-R25E

\_\_\_\_\_ The above information is shown on the attached map.

DATED AND POSTED on the ground this 12<sup>th</sup> day of APRIL, 20 15.

LOCATOR(s)  AGENT

Print Name(s) JODY A. STONE, RLS

Signature(s) 

Form MCF100  
Revised July 2014

AMC433003

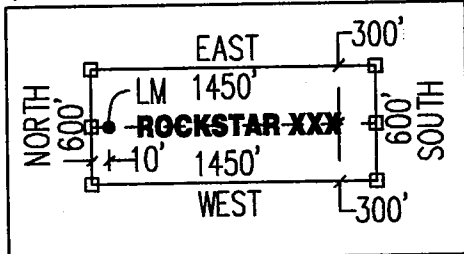
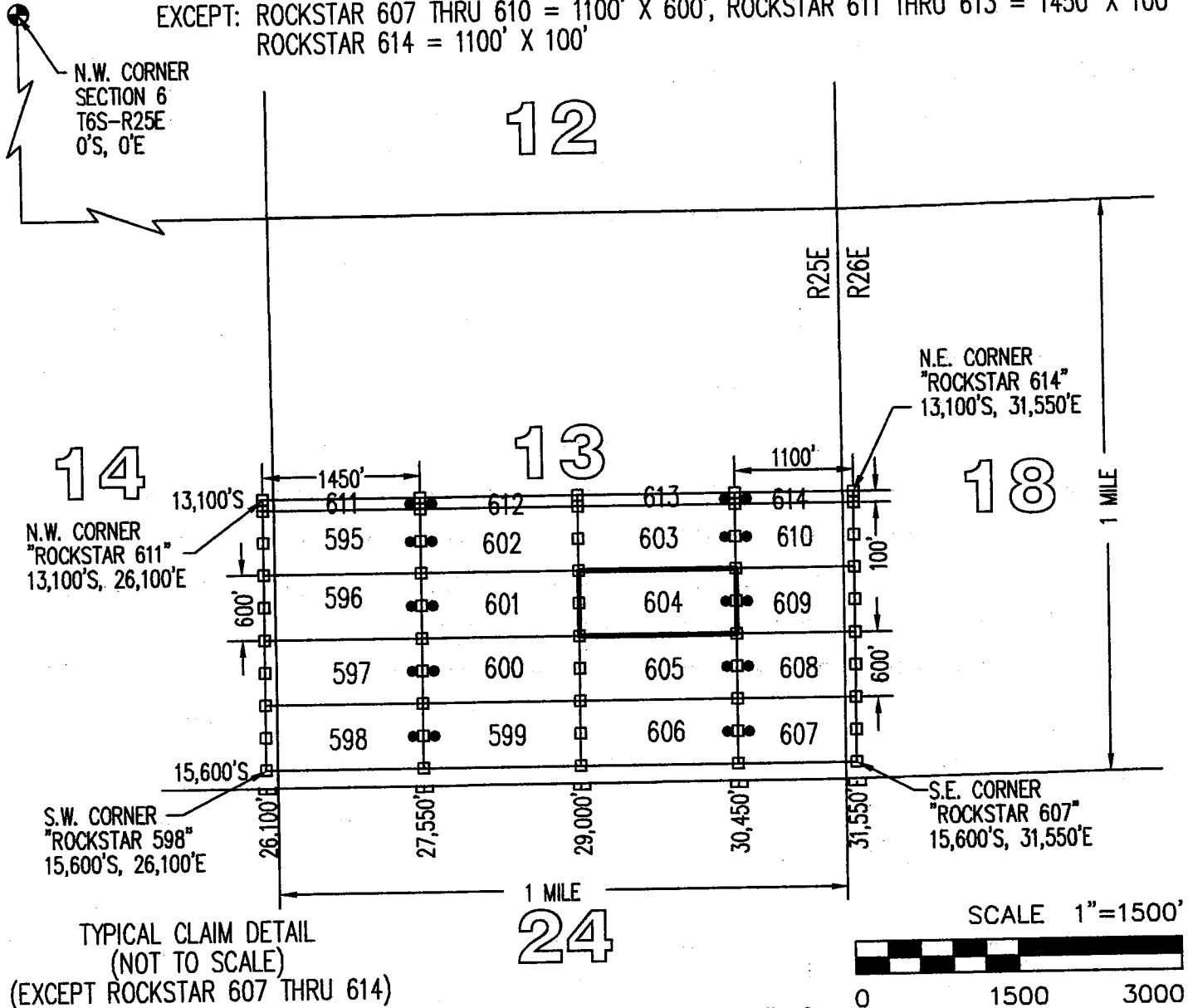
# ROCKSTAR 604

LOCATION OF THE "ROCKSTAR 595" THROUGH "ROCKSTAR 614"  
LODE CLAIMS

SITUATED IN SECTIONS 13 & 14, T6S-R25E G&SRM, SECTION 18, T6S-R26E G&SRM  
GRAHAM COUNTY, AZ

ALL CLAIMS ARE 1450' IN LENGTH & 600' IN WIDTH

EXCEPT: ROCKSTAR 607 THRU 610 = 1100' X 600', ROCKSTAR 611 THRU 613 = 1450' X 100'  
ROCKSTAR 614 = 1100' X 100'



CLAIM ACREAGE = 19.97 AC

- INDICATES END CENTER OR CORNER OF LODE CLAIM. SET 2"x2"x5' WOODEN POST (TYPICAL).
- INDICATES LOCATION MONUMENT. SET 2"x2"x5' WOODEN POST 10' FROM AN END CENTER WITH PLASTIC BOTTLE CONTAINING THE LOCATION NOTICE (TYPICAL).

LOCATORS:  
FREEPORT MINERALS CORP  
PO BOX 1019  
SAFFORD, AZ 85548

CLAIM STAKING PERFORMED BY:  
**GEOMETRIX LLC**  
LAND SURVEYING SERVICES

**LOCATION NOTICE FOR LODE MINING CLAIM**

Amendment BLM Serial # \_\_\_\_\_

NOTICE IS HEREBY GIVEN that the ROCKSTAR 605  
\_\_\_\_\_ lode mining claim has been located  
by FREEPORT MINERALS CORP whose current mailing  
address is PO BOX 1019  
SAFFORD AZ 85548

RECEIVED  
BLM AZ STATE OFFICE  
2015 JUN 12 P 1:56  
PHOENIX, ARIZONA  
BLM  
Date  
Stamp

The general course of this claim is EAST - WEST and it is situated in GRAHAM  
County, Arizona. This claim is 1450 feet in length and 600 feet in width.

19.97 Total Claim Acreage. This claim runs from the location monument on which this location notice  
is posted on the centerline of the claim approximately 10 feet in a EAST direction to the EAST  
end line and 1440 feet in a WEST direction to the WEST end line. This claim is marked by six  
monuments, one at each corner and one at the center of each end line of the claim.

The location monument on which this notice is posted is situated within Section 13, Township 6S  
\_\_\_\_\_, Range 25E, Gila Salt River Base and Meridian, Arizona and this claim encompasses portions  
of the following quarter section(s), section(s), Township(s) and Range(s) SE1/4, SECTION 13,  
T6S-R25E

Gila Salt River Base and Meridian, Arizona.


The locality of this claim with reference to some natural object or permanent monument and additional information  
(if any) concerning its locality are as follows: THE N.W. CORNER OF THIS CLAIM IS 29,000 FEET  
EAST & 14,400 FEET SOUTH OF THE N.W. CORNER OF SECTION 6, T6S-R25E

\_\_\_\_\_ The above information is shown on the attached map.

DATED AND POSTED on the ground this 12<sup>th</sup> day of APRIL, 2015.

LOCATOR(s)  AGENT

Print Name(s) JODY A. STONE, RLS

Signature(s) 

Form MCF100  
Revised July 2014

This form is available from the Arizona Geological Survey and may be reproduced.

AMC433004

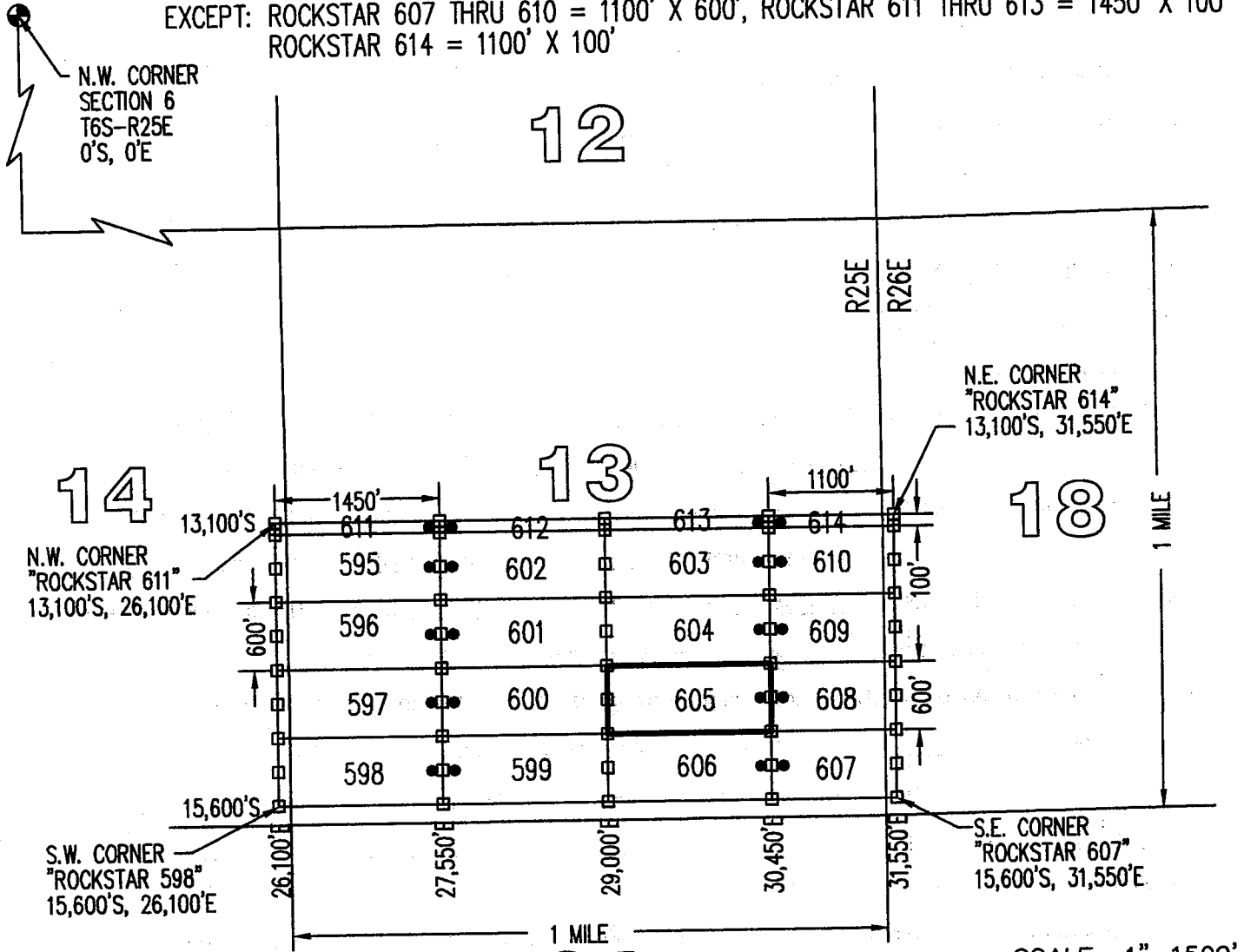
# ROCKSTAR 605

## LOCATION OF THE "ROCKSTAR 595" THROUGH "ROCKSTAR 614" LODE CLAIMS

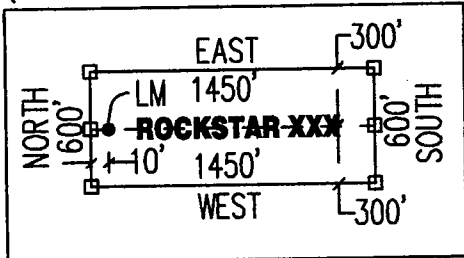
SITUATED IN SECTIONS 13 & 14, T6S-R25E G&SRM, SECTION 18, T6S-R26E G&SRM GRAHAM COUNTY, AZ

ALL CLAIMS ARE 1450' IN LENGTH & 600' IN WIDTH

EXCEPT: ROCKSTAR 607 THRU 610 = 1100' X 600', ROCKSTAR 611 THRU 613 = 1450' X 100'  
ROCKSTAR 614 = 1100' X 100'



TYPICAL CLAIM DETAIL  
(NOT TO SCALE)  
(EXCEPT ROCKSTAR 607 THRU 614)



# 24

CLAIM ACREAGE = 19.97 AC

- INDICATES END CENTER OR CORNER OF LODE CLAIM. SET 2"x2"x5' WOODEN POST (TYPICAL).
- INDICATES LOCATION MONUMENT. SET 2"x2"x5' WOODEN POST 10' FROM AN END CENTER WITH PLASTIC BOTTLE CONTAINING THE LOCATION NOTICE (TYPICAL).

LOCATORS:  
FREEPORT MINERALS CORP  
PO BOX 1019  
SAFFORD, AZ 85548

CLAIM STAKING PERFORMED BY:  
**GEOMETRIX LLC**  
LAND SURVEYING SERVICES

**LOCATION NOTICE FOR LODE MINING CLAIM**

Amendment BLM Serial # \_\_\_\_\_

NOTICE IS HEREBY GIVEN that the ROCKSTAR 606  
\_\_\_\_\_ lode mining claim has been located  
by FREEPORT MINERALS CORP whose current mailing  
address is PO BOX 1019  
SAFFORD AZ 85548

BLM  
Date  
Stamp

RECEIVED  
BLM AZ STATE OFFICE  
2015 JUN 12 P 1:56  
PHOENIX, ARIZONA

The general course of this claim is EAST - WEST and it is situated in GRAHAM  
County, Arizona. This claim is 1450 feet in length and 600 feet in width.

19.97 Total Claim Acreage. This claim runs from the location monument on which this location notice  
is posted on the centerline of the claim approximately 10 feet in a EAST direction to the EAST  
end line and 1440 feet in a WEST direction to the WEST end line. This claim is marked by six  
monuments, one at each corner and one at the center of each end line of the claim.

The location monument on which this notice is posted is situated within Section 13, Township 6S  
\_\_\_\_\_, Range 25E, Gila Salt River Base and Meridian, Arizona and this claim encompasses portions  
of the following quarter section(s), section(s), Township(s) and Range(s) SE1/4, SECTION 13,  
T6S-R25E

Gila Salt River Base and Meridian, Arizona.

The locality of this claim with reference to some natural object or permanent monument and additional information  
(if any) concerning its locality are as follows: THE N.W. CORNER OF THIS CLAIM IS 29,000 FEET  
EAST & 15,000 FEET SOUTH OF THE N.W. CORNER OF SECTION 6, T6S-R25E

\_\_\_\_\_ The above information is shown on the attached map.

DATED AND POSTED on the ground this 12<sup>th</sup> day of APRIL, 2015.

LOCATOR(s)  AGENT

Print Name(s) JODY A. STONE, RLS

Signature(s) 

Form MCF100  
Revised July 2014

This form is available from the Arizona Geological Survey and may be reproduced.

AMC 433005

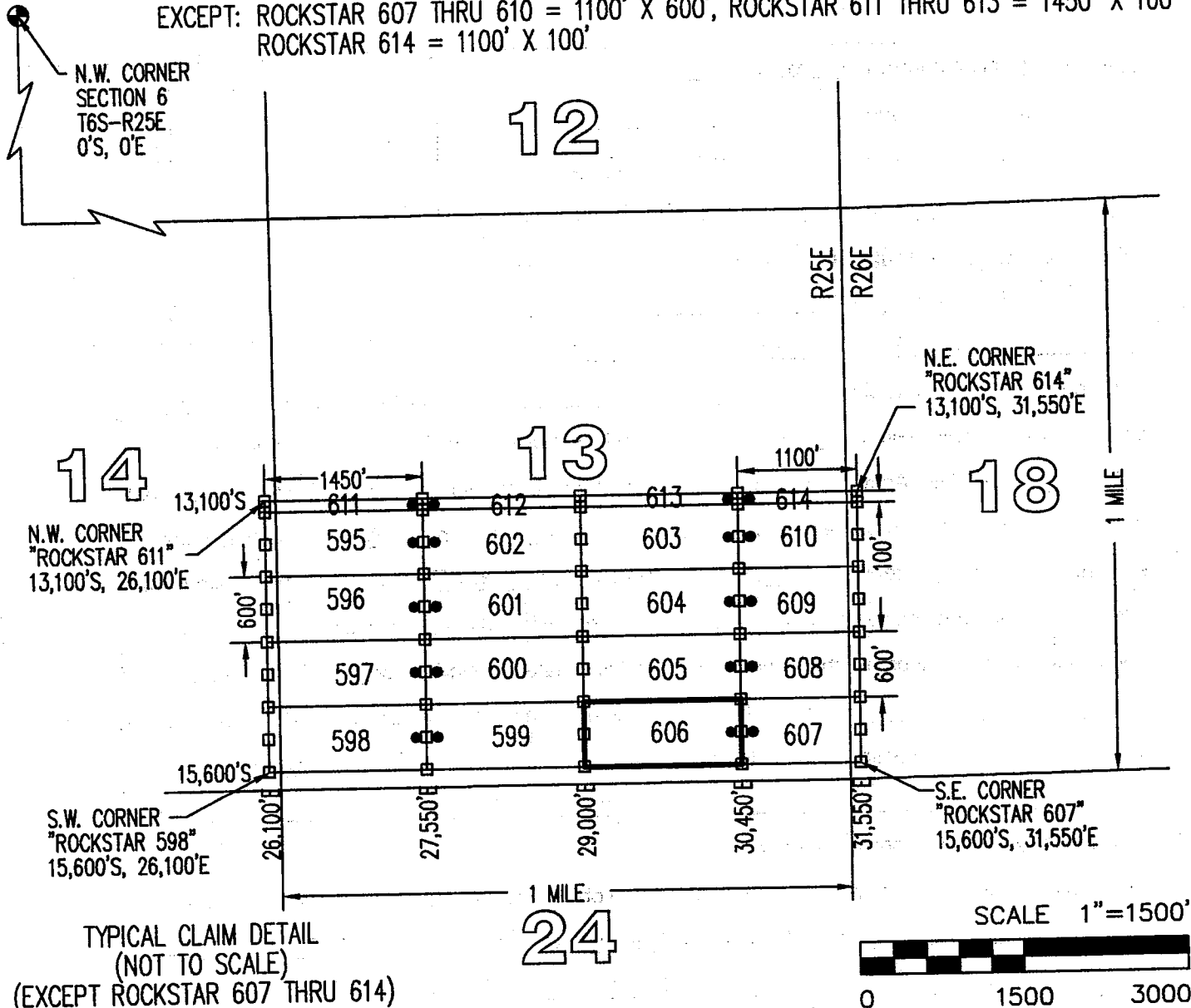
# ROCKSTAR 606

## LOCATION OF THE "ROCKSTAR 595" THROUGH "ROCKSTAR 614" LODE CLAIMS

SITUATED IN SECTIONS 13 & 14, T6S-R25E G&SRM, SECTION 18, T6S-R26E G&SRM GRAHAM COUNTY, AZ

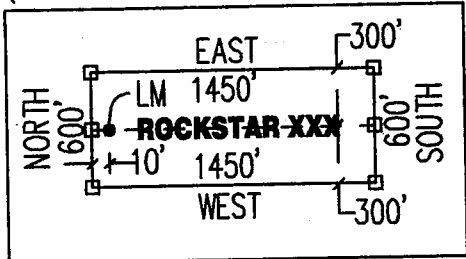
ALL CLAIMS ARE 1450' IN LENGTH & 600' IN WIDTH

EXCEPT: ROCKSTAR 607 THRU 610 = 1100' X 600', ROCKSTAR 611 THRU 613 = 1450' X 100'  
ROCKSTAR 614 = 1100' X 100'



TYPICAL CLAIM DETAIL (NOT TO SCALE)

(EXCEPT ROCKSTAR 607 THRU 614)



CLAIM ACREAGE = 19.97 AC

- INDICATES END CENTER OR CORNER OF LODE CLAIM. SET 2"x2"x5' WOODEN POST (TYPICAL).
- INDICATES LOCATION MONUMENT. SET 2"x2"x5' WOODEN POST 10' FROM AN END CENTER WITH PLASTIC BOTTLE CONTAINING THE LOCATION NOTICE (TYPICAL).

LOCATORS:  
FREEPORT MINERALS CORP  
PO BOX 1019  
SAFFORD, AZ 85548

CLAIM STAKING PERFORMED BY:  
**GEOMETRIX LLC**  
LAND SURVEYING SERVICES



**LOCATION NOTICE FOR LODE MINING CLAIM**

Amendment BLM Serial # \_\_\_\_\_

NOTICE IS HEREBY GIVEN that the ROCKSTAR 607  
\_\_\_\_\_ lode mining claim has been located  
by FREEPORT MINERALS CORP whose current mailing  
address is PO BOX 1019  
SAFFORD AZ 85548

RECEIVED  
BLM AZ STATE OFFICE  
2015 JUN 12 P 1:56  
PHOENIX, ARIZONA  
BLM  
Date  
Stamp

The general course of this claim is EAST - WEST and it is situated in GRAHAM  
County, Arizona. This claim is 1100 feet in length and 600 feet in width.

15.15 Total Claim Acreage. This claim runs from the location monument on which this location notice  
is posted on the centerline of the claim approximately 10 feet in a WEST direction to the WEST  
end line and 1090 feet in a EAST direction to the EAST end line. This claim is marked by six  
monuments, one at each corner and one at the center of each end line of the claim.

The location monument on which this notice is posted is situated within Section 13, Township 6S  
25E, Range 25E, Gila Salt River Base and Meridian, Arizona and this claim encompasses portions  
of the following quarter section(s), section(s), Township(s) and Range(s) SE1/4, SECTION 13,  
T6S-R25E & SW1/4, SECTION 18, T6S-R26E

Gila Salt River Base and Meridian, Arizona.


The locality of this claim with reference to some natural object or permanent monument and additional information  
(if any) concerning its locality are as follows: THE N.W. CORNER OF THIS CLAIM IS 30,450 FEET  
EAST & 15,000 FEET SOUTH OF THE N.W. CORNER OF SECTION 6, T6S-R25E

\_\_\_\_\_ The above information is shown on the attached map.

DATED AND POSTED on the ground this 12<sup>th</sup> day of APRIL, 2015.

LOCATOR(s)  AGENT

Print Name(s) JODY A. STONE, RLS

Signature(s) 

AMC433006

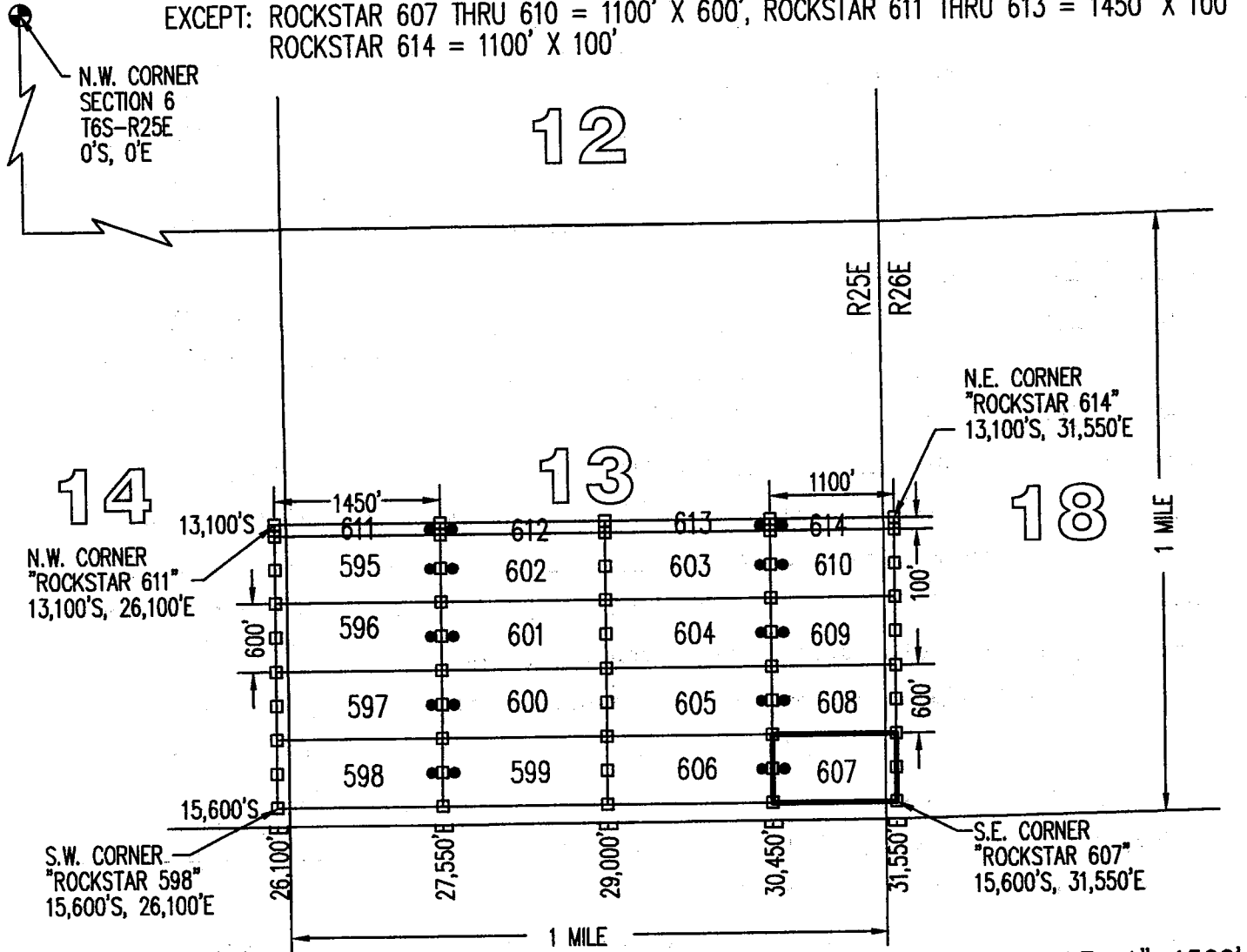
# ROCKSTAR 607

## LOCATION OF THE "ROCKSTAR 595" THROUGH "ROCKSTAR 614" LODE CLAIMS

SITUATED IN SECTIONS 13 & 14, T6S-R25E G&SRM, SECTION 18, T6S-R26E G&SRM GRAHAM COUNTY, AZ

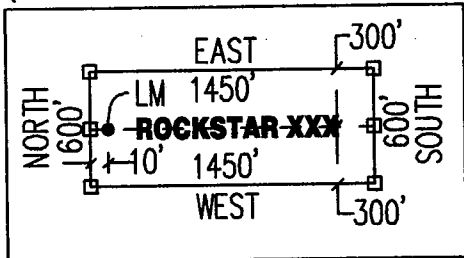
ALL CLAIMS ARE 1450' IN LENGTH & 600' IN WIDTH

EXCEPT: ROCKSTAR 607 THRU 610 = 1100' X 600', ROCKSTAR 611 THRU 613 = 1450' X 100'  
ROCKSTAR 614 = 1100' X 100'



TYPICAL CLAIM DETAIL  
(NOT TO SCALE)

(EXCEPT ROCKSTAR 607 THRU 614)



24

CLAIM ACREAGE = 15.15 AC

- INDICATES END CENTER OR CORNER OF LODE CLAIM. SET 2"x2"x5' WOODEN POST (TYPICAL).
- INDICATES LOCATION MONUMENT. SET 2"x2"x5' WOODEN POST 10' FROM AN END CENTER WITH PLASTIC BOTTLE CONTAINING THE LOCATION NOTICE (TYPICAL).

LOCATORS:  
FREEPORT MINERALS CORP  
PO BOX 1019  
SAFFORD, AZ 85548

CLAIM STAKING PERFORMED BY:  
**GEOMETRIX LLC**  
LAND SURVEYING SERVICES

**LOCATION NOTICE FOR LODE MINING CLAIM**

Amendment BLM Serial # \_\_\_\_\_

NOTICE IS HEREBY GIVEN that the ROCKSTAR 608  
\_\_\_\_\_ lode mining claim has been located  
by FREEPORT MINERALS CORP whose current mailing  
address is PO BOX 1019  
SAFFORD AZ 85548

RECEIVED  
BLM AZ STATE OFFICE  
2015 JUN 12 P 1:56  
PHOENIX, ARIZONA  
BLM  
Date  
Stamp

The general course of this claim is EAST - WEST and it is situated in GRAHAM  
County, Arizona. This claim is 1100 feet in length and 600 feet in width.

15.15 Total Claim Acreage. This claim runs from the location monument on which this location notice  
is posted on the centerline of the claim approximately 10 feet in a WEST direction to the WEST  
end line and 1090 feet in a EAST direction to the EAST end line. This claim is marked by six  
monuments, one at each corner and one at the center of each end line of the claim.

The location monument on which this notice is posted is situated within Section 13, Township 6S  
\_\_\_\_\_, Range 25E, Gila Salt River Base and Meridian, Arizona and this claim encompasses portions  
of the following quarter section(s), section(s), Township(s) and Range(s) SE1/4, SECTION 13,  
T6S-R25E & SW1/4, SECTION 18, T6S-R26E

Gila Salt River Base and Meridian, Arizona.


The locality of this claim with reference to some natural object or permanent monument and additional information  
(if any) concerning its locality are as follows: THE N.W. CORNER OF THIS CLAIM IS 30,450 FEET  
EAST & 14,400 FEET SOUTH OF THE N.W. CORNER OF SECTION 6, T6S-R25E

\_\_\_\_\_ The above information is shown on the attached map.

DATED AND POSTED on the ground this 12<sup>th</sup> day of APRIL, 2015.

LOCATOR(s)  AGENT

Print Name(s) JODY A. STONE, RLS

Signature(s) 

Form MCF100  
Revised July 2014

AMC433007

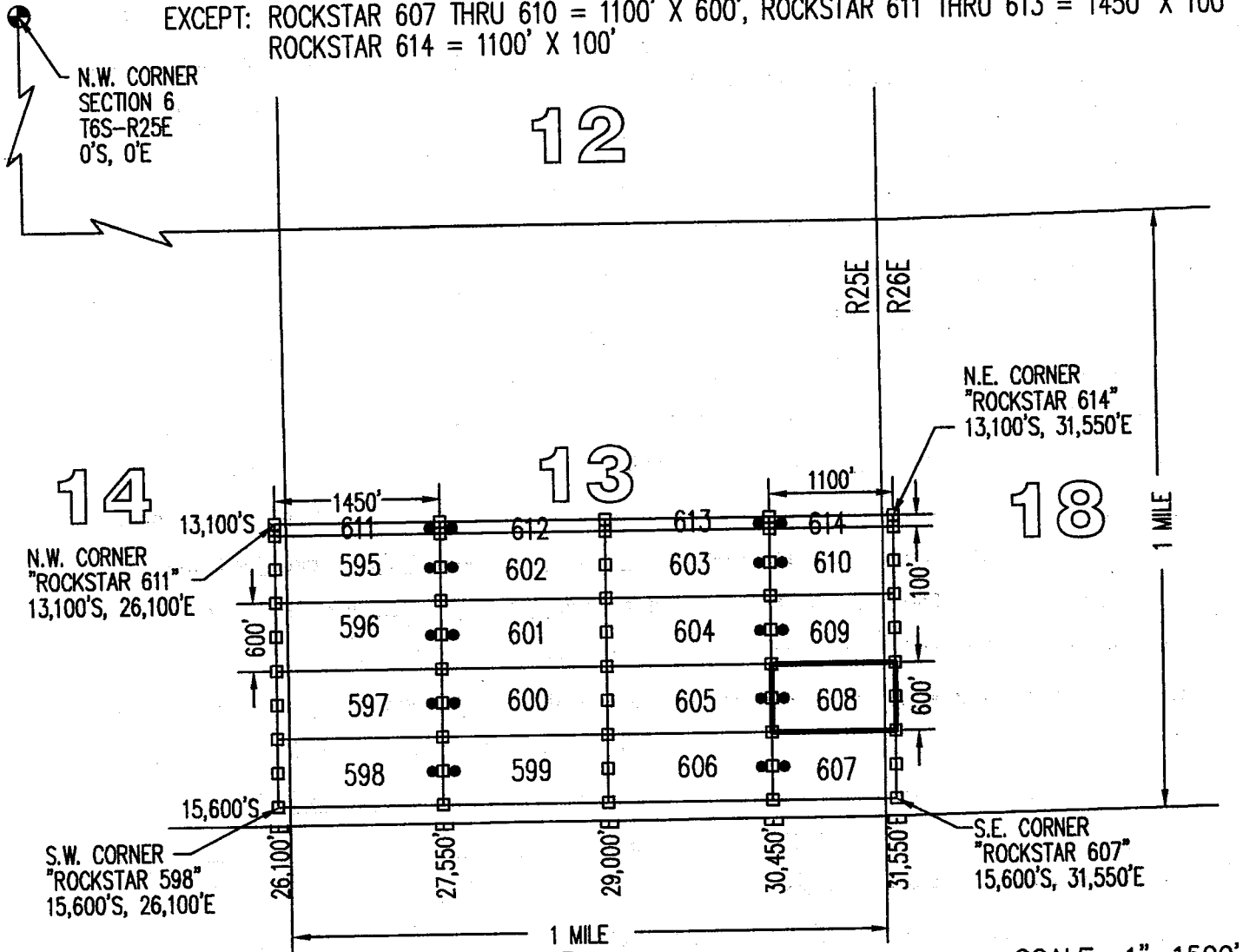

# ROCKSTAR 608

## LOCATION OF THE "ROCKSTAR 595" THROUGH "ROCKSTAR 614" LODE CLAIMS

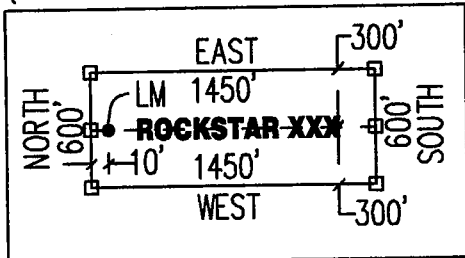
SITUATED IN SECTIONS 13 & 14, T6S-R25E G&SRM, SECTION 18, T6S-R26E G&SRM GRAHAM COUNTY, AZ

ALL CLAIMS ARE 1450' IN LENGTH & 600' IN WIDTH

EXCEPT: ROCKSTAR 607 THRU 610 = 1100' X 600', ROCKSTAR 611 THRU 613 = 1450' X 100'  
ROCKSTAR 614 = 1100' X 100'



TYPICAL CLAIM DETAIL  
(NOT TO SCALE)  
(EXCEPT ROCKSTAR 607 THRU 614)



24

CLAIM ACREAGE = 15.15 AC

- INDICATES END CENTER OR CORNER OF LODE CLAIM. SET 2"x2"x5' WOODEN POST (TYPICAL).
- INDICATES LOCATION MONUMENT. SET 2"x2"x5' WOODEN POST 10' FROM AN END CENTER WITH PLASTIC BOTTLE CONTAINING THE LOCATION NOTICE (TYPICAL).

LOCATORS:  
FREEPORT MINERALS CORP  
PO BOX 1019  
SAFFORD, AZ 85548

CLAIM STAKING PERFORMED BY:  
**GEOMETRIX LLC**  
LAND SURVEYING SERVICES

**LOCATION NOTICE FOR LODE MINING CLAIM**

Amendment BLM Serial # \_\_\_\_\_

NOTICE IS HEREBY GIVEN that the ROCKSTAR 609  
\_\_\_\_\_ lode mining claim has been located  
by FREEPORT MINERALS CORP whose current mailing  
address is PO BOX 1019  
SAFFORD AZ 85548

RECEIVED  
BLM AZ STATE OFFICE  
2015 JUN 12 P 1:56  
PHOENIX, ARIZONA  
BLM  
Date  
Stamp

The general course of this claim is EAST - WEST and it is situated in GRAHAM  
County, Arizona. This claim is 1100 feet in length and 600 feet in width.

15.15 Total Claim Acreage. This claim runs from the location monument on which this location notice  
is posted on the centerline of the claim approximately 10 feet in a WEST direction to the WEST  
end line and 1090 feet in a EAST direction to the EAST end line. This claim is marked by six  
monuments, one at each corner and one at the center of each end line of the claim.

The location monument on which this notice is posted is situated within Section 13, Township 6S  
\_\_\_\_\_, Range 25E, Gila Salt River Base and Meridian, Arizona and this claim encompasses portions  
of the following quarter section(s), section(s), Township(s) and Range(s) SE1/4, SECTION 13,  
T6S-R25E & SW1/4, SECTION 18, T6S-R26E

Gila Salt River Base and Meridian, Arizona.

The locality of this claim with reference to some natural object or permanent monument and additional information  
(if any) concerning its locality are as follows: THE N.W. CORNER OF THIS CLAIM IS 30,450 FEET  
EAST & 13,800 FEET SOUTH OF THE N.W. CORNER OF SECTION 6, T6S-R25E

\_\_\_\_\_ The above information is shown on the attached map.

DATED AND POSTED on the ground this 12<sup>th</sup> day of APRIL, 2015.

LOCATOR(s)  AGENT

Print Name(s) JODY A. STONE, RLS

Signature(s) 

Form MCF100  
Revised July 2014

AMC433008

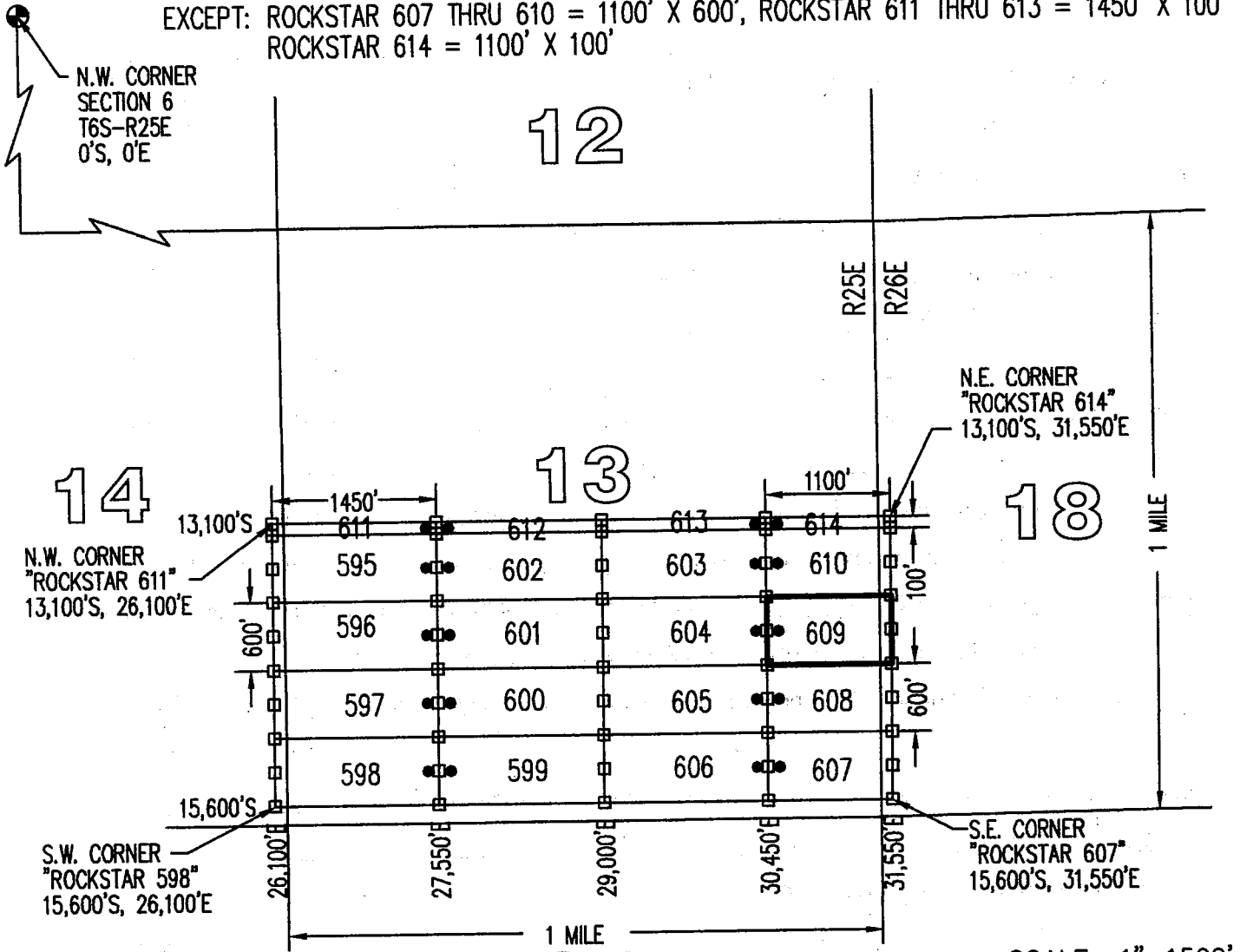
# ROCKSTAR 609

## LOCATION OF THE "ROCKSTAR 595" THROUGH "ROCKSTAR 614" LODE CLAIMS

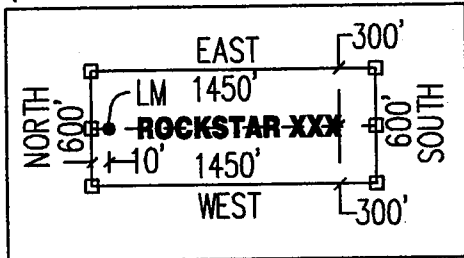
SITUATED IN SECTIONS 13 & 14, T6S-R25E G&SRM, SECTION 18, T6S-R26E G&SRM GRAHAM COUNTY, AZ

ALL CLAIMS ARE 1450' IN LENGTH & 600' IN WIDTH

EXCEPT: ROCKSTAR 607 THRU 610 = 1100' X 600', ROCKSTAR 611 THRU 613 = 1450' X 100'  
ROCKSTAR 614 = 1100' X 100'



TYPICAL CLAIM DETAIL (NOT TO SCALE)  
(EXCEPT ROCKSTAR 607 THRU 614)



CLAIM ACREAGE = 15.15 AC

- INDICATES END CENTER OR CORNER OF LODE CLAIM. SET 2"x2"x5' WOODEN POST (TYPICAL).
- INDICATES LOCATION MONUMENT. SET 2"x2"x5' WOODEN POST 10' FROM AN END CENTER WITH PLASTIC BOTTLE CONTAINING THE LOCATION NOTICE (TYPICAL).

LOCATORS:  
FREEPORT MINERALS CORP  
PO BOX 1019  
SAFFORD, AZ 85548

CLAIM STAKING PERFORMED BY:  
**GEOMETRIX LLC**  
LAND SURVEYING SERVICES

**LOCATION NOTICE FOR LODE MINING CLAIM**

Amendment BLM Serial # \_\_\_\_\_

NOTICE IS HEREBY GIVEN that the ROCKSTAR 610  
\_\_\_\_\_ lode mining claim has been located  
by FREEPORT MINERALS CORP whose current mailing  
address is PO BOX 1019  
SAFFORD AZ 85548

RECEIVED  
BLM AZ STATE OFFICE  
2015 JUN 12 P 1:54  
PHOENIX, ARIZONA  
BLM  
Date  
Stamp

AMC 433009

The general course of this claim is EAST - WEST and it is situated in GRAHAM  
County, Arizona. This claim is 1100 feet in length and 600 feet in width.

15.15 Total Claim Acreage. This claim runs from the location monument on which this location notice  
is posted on the centerline of the claim approximately 10 feet in a WEST direction to the WEST  
end line and 1090 feet in a EAST direction to the EAST end line. This claim is marked by six  
monuments, one at each corner and one at the center of each end line of the claim.

The location monument on which this notice is posted is situated within Section 13, Township 6S  
25E, Gila Salt River Base and Meridian, Arizona and this claim encompasses portions  
of the following quarter section(s), section(s), Township(s) and Range(s) SE1/4, SECTION 13,  
T6S-R25E & SW1/4, SECTION 18, T6S-R26E

Gila Salt River Base and Meridian, Arizona.

The locality of this claim with reference to some natural object or permanent monument and additional information  
(if any) concerning its locality are as follows: THE N.W. CORNER OF THIS CLAIM IS 30,450 FEET  
EAST & 13,200 FEET SOUTH OF THE N.W. CORNER OF SECTION 6, T6S-R25E

\_\_\_\_\_ The above information is shown on the attached map.

DATED AND POSTED on the ground this 12<sup>th</sup> day of APRIL, 2015.

LOCATOR(s)  AGENT

Print Name(s) JODY A. STONE, RLS

Signature(s) 

Form MCF100  
Revised July 2014

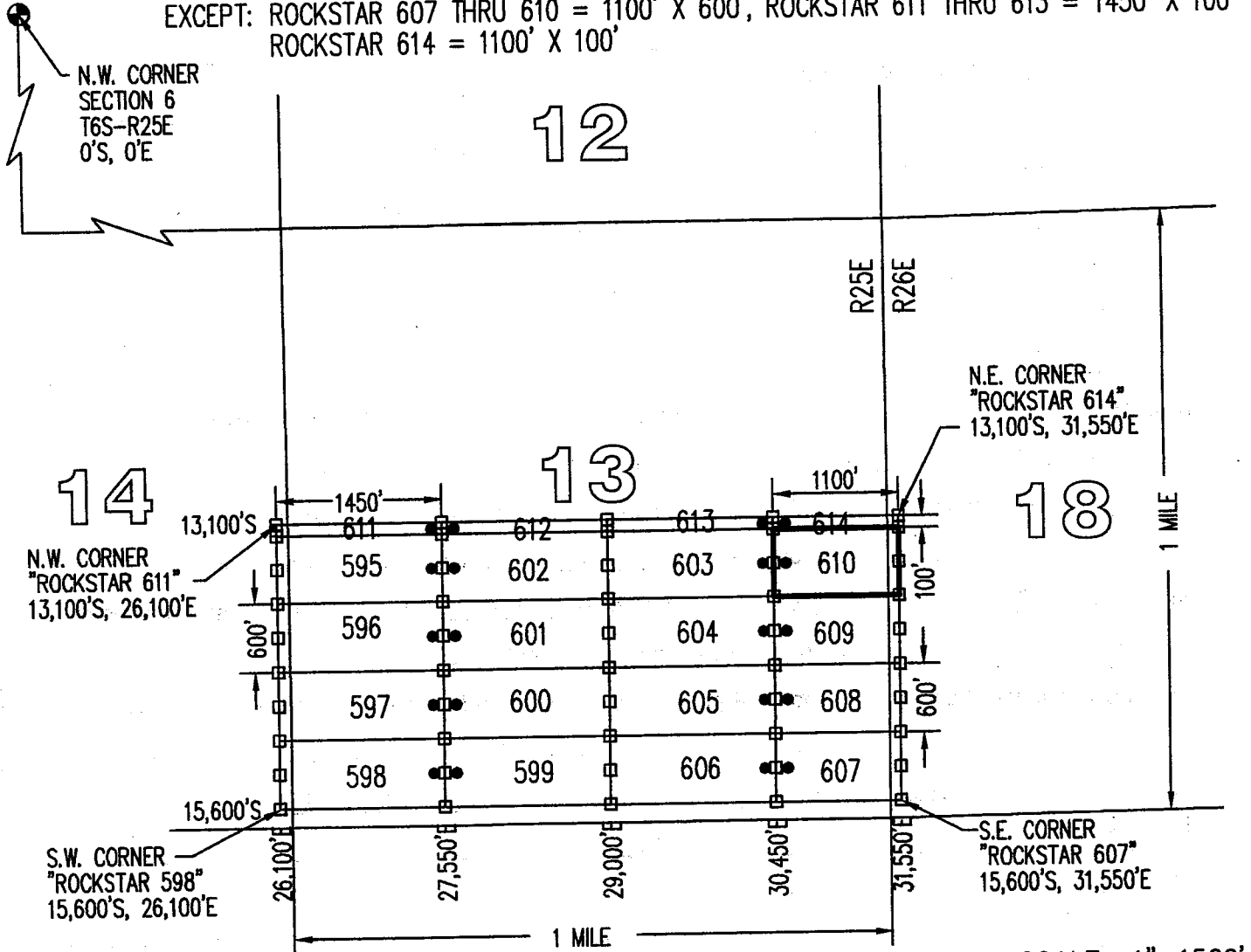
# ROCKSTAR 610

## LOCATION OF THE "ROCKSTAR 595" THROUGH "ROCKSTAR 614" LODE CLAIMS

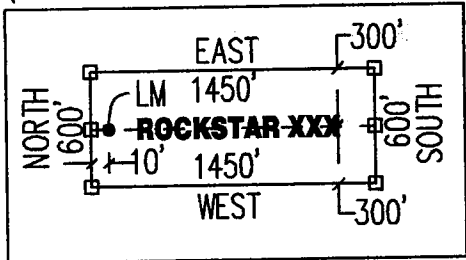
SITUATED IN SECTIONS 13 & 14, T6S-R25E G&SRM, SECTION 18, T6S-R26E G&SRM GRAHAM COUNTY, AZ

ALL CLAIMS ARE 1450' IN LENGTH & 600' IN WIDTH

EXCEPT: ROCKSTAR 607 THRU 610 = 1100' X 600', ROCKSTAR 611 THRU 613 = 1450' X 100'  
ROCKSTAR 614 = 1100' X 100'



TYPICAL CLAIM DETAIL  
(NOT TO SCALE)  
(EXCEPT ROCKSTAR 607 THRU 614)



24

CLAIM ACREAGE = 15.15 AC

- INDICATES END CENTER OR CORNER OF LODE CLAIM. SET 2"x2"x5' WOODEN POST (TYPICAL).
- INDICATES LOCATION MONUMENT. SET 2"x2"x5' WOODEN POST 10' FROM AN END CENTER WITH PLASTIC BOTTLE CONTAINING THE LOCATION NOTICE (TYPICAL).

LOCATORS:  
FREEPORT MINERALS CORP  
PO BOX 1019  
SAFFORD, AZ 85548

CLAIM STAKING PERFORMED BY:  
**GEOMETRIX LLC**  
LAND SURVEYING SERVICES



**LOCATION NOTICE FOR LODE MINING CLAIM**

Amendment BLM Serial # \_\_\_\_\_

NOTICE IS HEREBY GIVEN that the ROCKSTAR 611  
\_\_\_\_\_ lode mining claim has been located  
by FREEPORT MINERALS CORP whose current mailing  
address is PO BOX 1019  
SAFFORD AZ 85548

RECEIVED  
BLM AZ STATE OFFICE  
2015 JUN 12 P 1:54  
PHOENIX, ARIZONA  
BLM  
Date  
Stamp

The general course of this claim is EAST - WEST and it is situated in GRAHAM  
County, Arizona. This claim is 1450 feet in length and 100 feet in width.

3.33 Total Claim Acreage. This claim runs from the location monument on which this location notice  
is posted on the centerline of the claim approximately 10 feet in a EAST direction to the EAST  
end line and 1440 feet in a WEST direction to the WEST end line. This claim is marked by six  
monuments, one at each corner and one at the center of each end line of the claim.

The location monument on which this notice is posted is situated within Section 13, Township 6S  
\_\_\_\_\_, Range 25E, Gila Salt River Base and Meridian, Arizona and this claim encompasses portions  
of the following quarter section(s), section(s), Township(s) and Range(s) SW1/4 & NW1/4, SECTION 13  
& SE1/4 & NE1/4, SECTION 14, T6S-R25E

Gila Salt River Base and Meridian, Arizona.

The locality of this claim with reference to some natural object or permanent monument and additional information  
(if any) concerning its locality are as follows: THE N.W. CORNER OF THIS CLAIM IS 26,100 FEET  
EAST & 13,100 FEET SOUTH OF THE N.W. CORNER OF SECTION 6, T6S-R25E

\_\_\_\_\_ The above information is shown on the attached map.

DATED AND POSTED on the ground this 12<sup>th</sup> day of APRIL, 20 15.

LOCATOR(s)  AGENT

Print Name(s) JODY A. STONE, RLS

Signature(s) 

Form MCF100  
Revised July 2014

This form is available from the Arizona Geological Survey and may be reproduced.

AMC433010

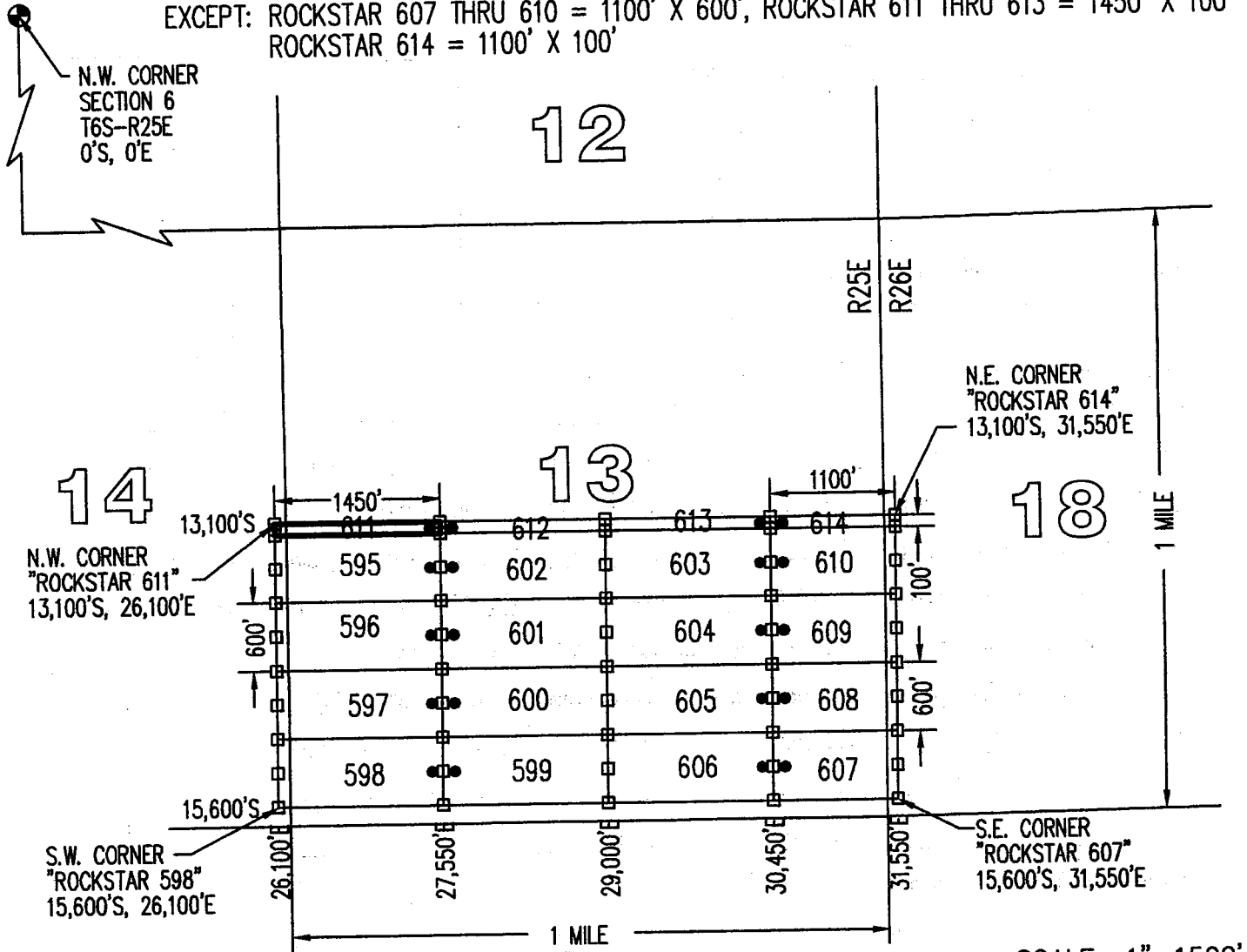
# ROCKSTAR 611

## LOCATION OF THE "ROCKSTAR 595" THROUGH "ROCKSTAR 614" LODE CLAIMS

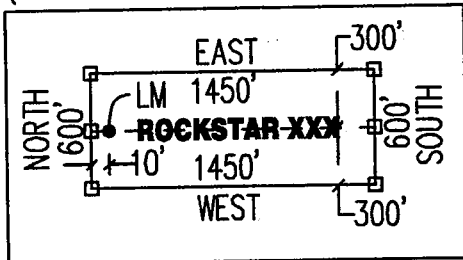
SITUATED IN SECTIONS 13 & 14, T6S-R25E G&SRM, SECTION 18, T6S-R26E G&SRM GRAHAM COUNTY, AZ

ALL CLAIMS ARE 1450' IN LENGTH & 600' IN WIDTH

EXCEPT: ROCKSTAR 607 THRU 610 = 1100' X 600', ROCKSTAR 611 THRU 613 = 1450' X 100'  
ROCKSTAR 614 = 1100' X 100'



TYPICAL CLAIM DETAIL  
(NOT TO SCALE)  
(EXCEPT ROCKSTAR 607 THRU 614)



24

CLAIM ACREAGE = 3.33 AC

- INDICATES END CENTER OR CORNER OF LODE CLAIM. SET 2"x2"x5' WOODEN POST (TYPICAL).
- INDICATES LOCATION MONUMENT. SET 2"x2"x5' WOODEN POST 10' FROM AN END CENTER WITH PLASTIC BOTTLE CONTAINING THE LOCATION NOTICE (TYPICAL).

LOCATORS:  
FREEPORT MINERALS CORP  
PO BOX 1019  
SAFFORD, AZ 85548

CLAIM STAKING PERFORMED BY:  
**GEOMETRIX LLC**  
LAND SURVEYING SERVICES

**LOCATION NOTICE FOR LODE MINING CLAIM**

Amendment BLM Serial # \_\_\_\_\_

NOTICE IS HEREBY GIVEN that the ROCKSTAR 612  
\_\_\_\_\_ lode mining claim has been located  
by FREEPORT MINERALS CORP whose current mailing  
address is PO BOX 1019  
SAFFORD AZ 85548

RECEIVED  
BLM AZ STATE OFFICE  
2015 JUN 12 P 1:51  
PHOENIX, ARIZONA  
BLM  
Date  
Stamp

The general course of this claim is EAST - WEST and it is situated in GRAHAM  
County, Arizona. This claim is 1450 feet in length and 100 feet in width.

3.33 Total Claim Acreage. This claim runs from the location monument on which this location notice  
is posted on the centerline of the claim approximately 10 feet in a WEST direction to the WEST  
end line and 1440 feet in a EAST direction to the EAST end line. This claim is marked by six  
monuments, one at each corner and one at the center of each end line of the claim.

The location monument on which this notice is posted is situated within Section 13, Township 6S  
25E, Gila Salt River Base and Meridian, Arizona and this claim encompasses portions  
of the following quarter section(s), section(s), Township(s) and Range(s) SW1/4, NW1/4, SE1/4 & NE1/4,  
SECTION 13, T6S-R25E

Gila Salt River Base and Meridian, Arizona.


The locality of this claim with reference to some natural object or permanent monument and additional information  
(if any) concerning its locality are as follows: THE N.W. CORNER OF THIS CLAIM IS 27,550 FEET  
EAST & 13,100 FEET SOUTH OF THE N.W. CORNER OF SECTION 6, T6S-R25E

\_\_\_\_\_ The above information is shown on the attached map.

DATED AND POSTED on the ground this 12<sup>th</sup> day of APRIL, 2015.

LOCATOR(s)  AGENT

Print Name(s) JODY A. STONE, RLS

Signature(s) 

AMC433011

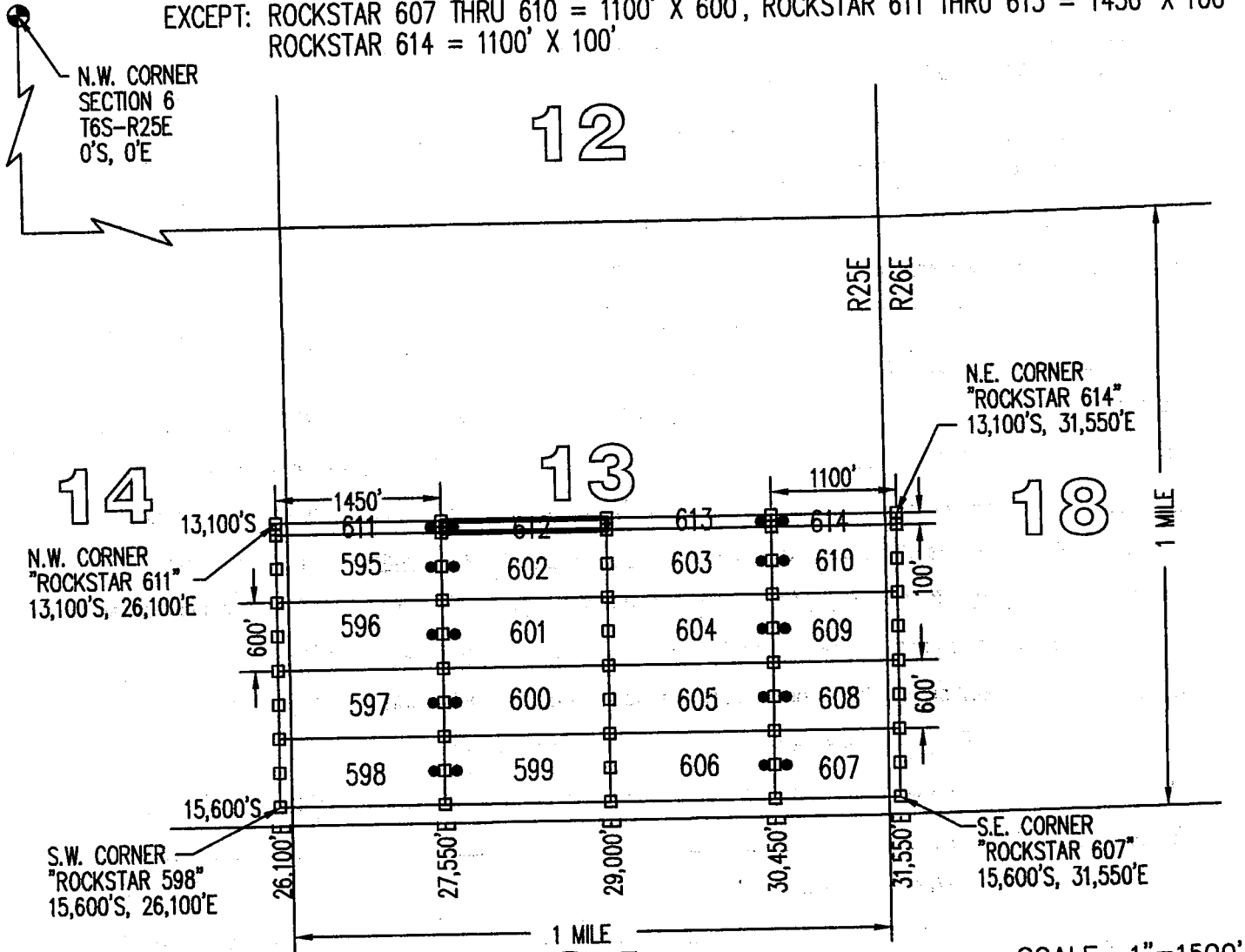
# ROCKSTAR 612

LOCATION OF THE "ROCKSTAR 595" THROUGH "ROCKSTAR 614"  
LODE CLAIMS

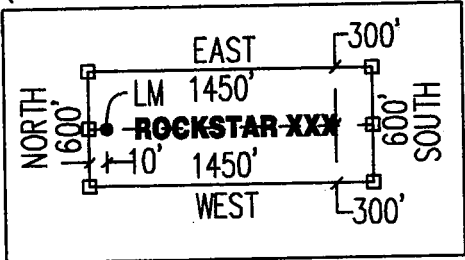
SITUATED IN SECTIONS 13 & 14, T6S-R25E G&SRM, SECTION 18, T6S-R26E G&SRM  
GRAHAM COUNTY, AZ

ALL CLAIMS ARE 1450' IN LENGTH & 600' IN WIDTH

EXCEPT: ROCKSTAR 607 THRU 610 = 1100' X 600', ROCKSTAR 611 THRU 613 = 1450' X 100'  
ROCKSTAR 614 = 1100' X 100'



TYPICAL CLAIM DETAIL  
(NOT TO SCALE)  
(EXCEPT ROCKSTAR 607 THRU 614)



24

CLAIM ACREAGE = 3.33 AC

- INDICATES END CENTER OR CORNER OF LODE CLAIM. SET 2"x2"x5" WOODEN POST (TYPICAL).
- INDICATES LOCATION MONUMENT. SET 2"x2"x5" WOODEN POST 10' FROM AN END CENTER WITH PLASTIC BOTTLE CONTAINING THE LOCATION NOTICE (TYPICAL).

LOCATORS:  
FREEPORT MINERALS CORP  
PO BOX 1019  
SAFFORD, AZ 85548

CLAIM STAKING PERFORMED BY:  
**GEOMETRIX LLC**  
LAND SURVEYING SERVICES

**LOCATION NOTICE FOR LODE MINING CLAIM**

Amendment BLM Serial # \_\_\_\_\_

NOTICE IS HEREBY GIVEN that the ROCKSTAR 613  
\_\_\_\_\_ lode mining claim has been located  
by FREEPORT MINERALS CORP whose current mailing  
address is PO BOX 1019  
SAFFORD AZ 85548

RECEIVED  
BLM AZ STATE OFFICE  
2015 JUN 12 P 1:54  
PHOENIX, ARIZONA  
BLM  
Date  
Stamp

The general course of this claim is EAST - WEST and it is situated in GRAHAM  
County, Arizona. This claim is 1450 feet in length and 100 feet in width.

3.33 Total Claim Acreage. This claim runs from the location monument on which this location notice  
is posted on the centerline of the claim approximately 10 feet in a EAST direction to the EAST  
end line and 1440 feet in a WEST direction to the WEST end line. This claim is marked by six  
monuments, one at each corner and one at the center of each end line of the claim.

The location monument on which this notice is posted is situated within Section 13, Township 6S  
\_\_\_\_\_, Range 25E, Gila Salt River Base and Meridian, Arizona and this claim encompasses portions  
of the following quarter section(s), section(s), Township(s) and Range(s) SE1/4 & NE1/4, SECTION 13,  
T6S-R25E

Gila Salt River Base and Meridian, Arizona.


The locality of this claim with reference to some natural object or permanent monument and additional information  
(if any) concerning its locality are as follows: THE N.W. CORNER OF THIS CLAIM IS 29,000 FEET  
EAST & 13,100 FEET SOUTH OF THE N.W. CORNER OF SECTION 6, T6S-R25E

\_\_\_\_\_ The above information is shown on the attached map.

DATED AND POSTED on the ground this 12<sup>th</sup> day of APRIL, 2015.

LOCATOR(s)  AGENT

Print Name(s) JODY A. STONE, RLS

Signature(s) 

AMC433012

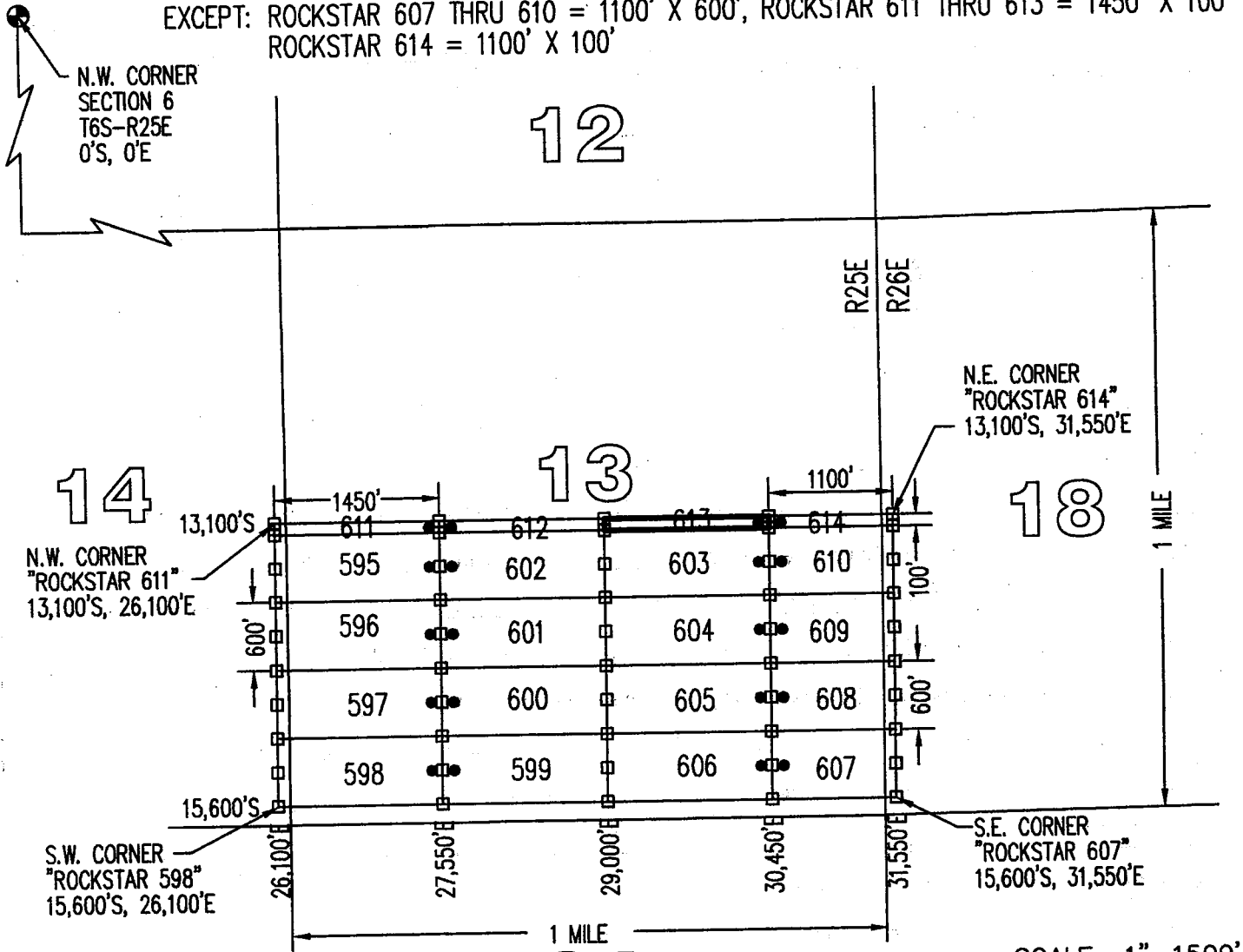
# ROCKSTAR 613

## LOCATION OF THE "ROCKSTAR 595" THROUGH "ROCKSTAR 614" LODE CLAIMS

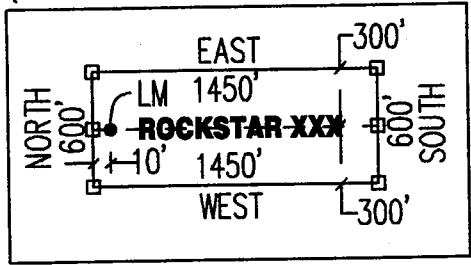
SITUATED IN SECTIONS 13 & 14, T6S-R25E G&SRM, SECTION 18, T6S-R26E G&SRM GRAHAM COUNTY, AZ

ALL CLAIMS ARE 1450' IN LENGTH & 600' IN WIDTH

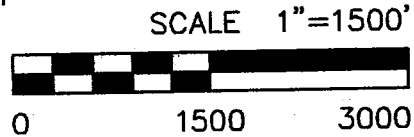
EXCEPT: ROCKSTAR 607 THRU 610 = 1100' X 600', ROCKSTAR 611 THRU 613 = 1450' X 100'  
ROCKSTAR 614 = 1100' X 100'



TYPICAL CLAIM DETAIL  
(NOT TO SCALE)  
(EXCEPT ROCKSTAR 607 THRU 614)



24



CLAIM ACREAGE = 3.33 AC

- INDICATES END CENTER OR CORNER OF LODE CLAIM. SET 2"x2"x5' WOODEN POST (TYPICAL).
- INDICATES LOCATION MONUMENT. SET 2"x2"x5' WOODEN POST 10' FROM AN END CENTER WITH PLASTIC BOTTLE CONTAINING THE LOCATION NOTICE (TYPICAL).

LOCATORS:  
FREEPORT MINERALS CORP  
PO BOX 1019  
SAFFORD, AZ 85548

CLAIM STAKING PERFORMED BY:  
**GEOMETRIX LLC**  
LAND SURVEYING SERVICES

**LOCATION NOTICE FOR LODE MINING CLAIM**

Amendment BLM Serial # \_\_\_\_\_

NOTICE IS HEREBY GIVEN that the ROCKSTAR 614  
\_\_\_\_\_ lode mining claim has been located  
by FREEPORT MINERALS CORP whose current mailing  
address is PO BOX 1019  
SAFFORD AZ 85548

RECEIVED  
BLM AZ STATE OFFICE  
2015 JUN 12 P 1:54  
PHOENIX, ARIZONA  
BLM  
Date  
Stamp

The general course of this claim is EAST - WEST and it is situated in GRAHAM  
County, Arizona. This claim is 1100 feet in length and 100 feet in width.

2.53 Total Claim Acreage. This claim runs from the location monument on which this location notice  
is posted on the centerline of the claim approximately 10 feet in a WEST direction to the WEST  
end line and 1090 feet in a EAST direction to the EAST end line. This claim is marked by six  
monuments, one at each corner and one at the center of each end line of the claim.

The location monument on which this notice is posted is situated within Section 13, Township 6S  
\_\_\_\_\_, Range 25E, Gila Salt River Base and Meridian, Arizona and this claim encompasses portions  
of the following quarter section(s), section(s), Township(s) and Range(s) SE1/4 & NE1/4, SECTION 13,  
T6S-R25E

AMC433013

Gila Salt River Base and Meridian, Arizona.

The locality of this claim with reference to some natural object or permanent monument and additional information  
(if any) concerning its locality are as follows: THE N.W. CORNER OF THIS CLAIM IS 30,450 FEET  
EAST & 13,100 FEET SOUTH OF THE N.W. CORNER OF SECTION 6, T6S-R25E

\_\_\_\_\_ The above information is shown on the attached map.

DATED AND POSTED on the ground this 12<sup>th</sup> day of APRIL, 20 15.

LOCATOR(s)  AGENT

Print Name(s) JODY A. STONE, RLS

Signature(s) 

Form MCF100  
Revised July 2014

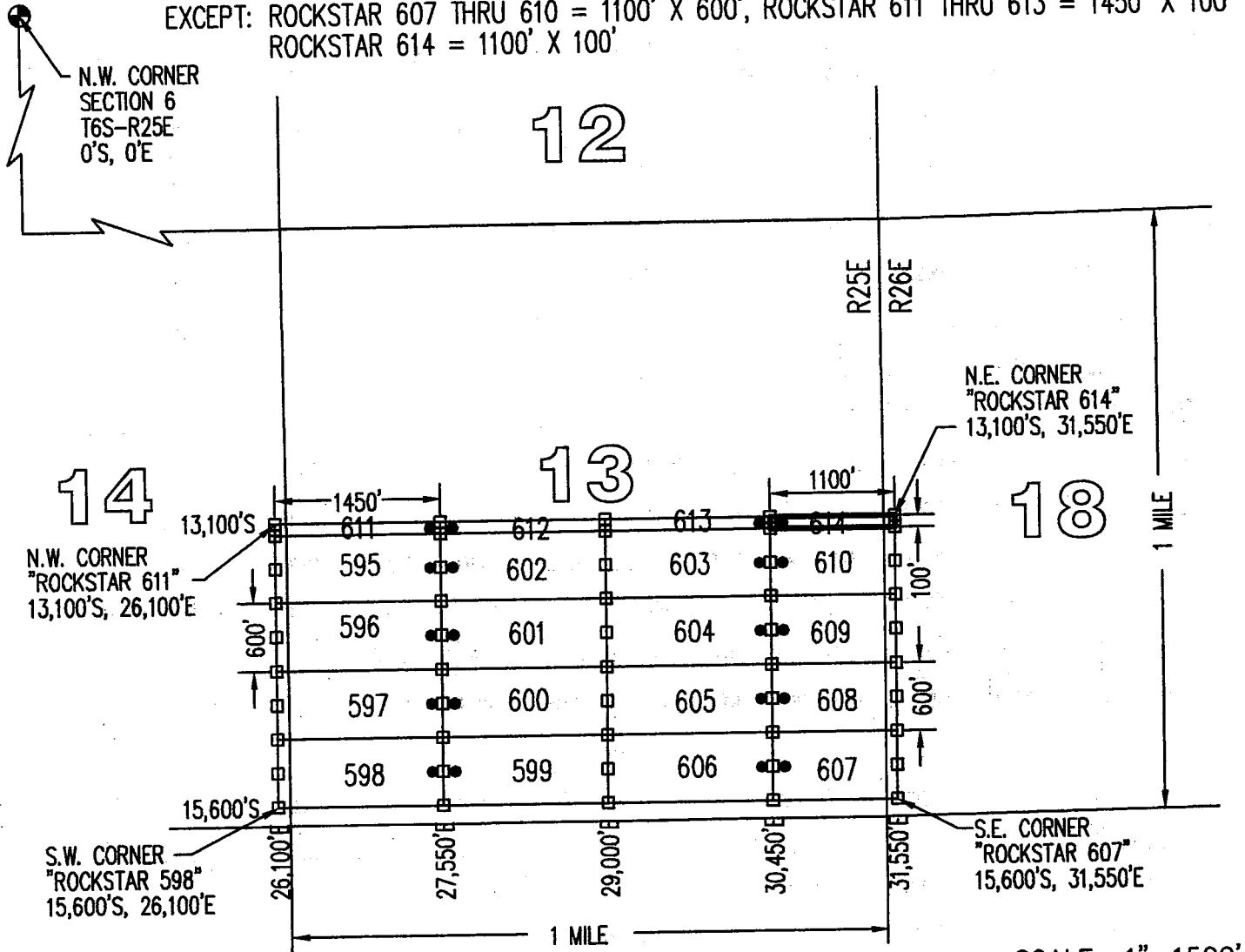

# ROCKSTAR 614

## LOCATION OF THE "ROCKSTAR 595" THROUGH "ROCKSTAR 614" LODE CLAIMS

SITUATED IN SECTIONS 13 & 14, T6S-R25E G&SRM, SECTION 18, T6S-R26E G&SRM GRAHAM COUNTY, AZ

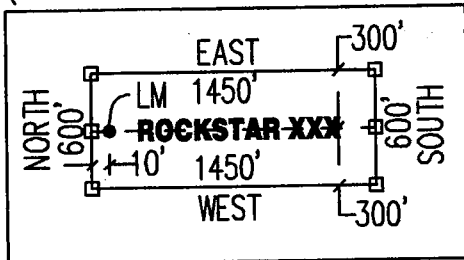
ALL CLAIMS ARE 1450' IN LENGTH & 600' IN WIDTH

EXCEPT: ROCKSTAR 607 THRU 610 = 1100' X 600', ROCKSTAR 611 THRU 613 = 1450' X 100'  
ROCKSTAR 614 = 1100' X 100'




TYPICAL CLAIM DETAIL (NOT TO SCALE)

(EXCEPT ROCKSTAR 607 THRU 614)



24

SCALE 1"=1500'



CLAIM ACREAGE = 2.53 AC

- INDICATES END CENTER OR CORNER OF LODE CLAIM. SET 2"x2"x5' WOODEN POST (TYPICAL).
- INDICATES LOCATION MONUMENT. SET 2"x2"x5' WOODEN POST 10' FROM AN END CENTER WITH PLASTIC BOTTLE CONTAINING THE LOCATION NOTICE (TYPICAL).

LOCATORS:  
FREEPORT MINERALS CORP  
PO BOX 1019  
SAFFORD, AZ 85548

CLAIM STAKING PERFORMED BY:  
**GEOMETRIX LLC**  
LAND SURVEYING SERVICES



**LOCATION NOTICE FOR LODE MINING CLAIM**

Amendment BLM Serial # \_\_\_\_\_

NOTICE IS HEREBY GIVEN that the ROCKSTAR 615  
\_\_\_\_\_ lode mining claim has been located  
by FREEPORT MINERALS CORP whose current mailing  
address is PO BOX 1019  
SAFFORD AZ 85548

BLM  
Date  
Stamp

RECEIVED  
BLM AZ STATE OFFICE  
2015 JUN 12 P 1:54  
PHOENIX, ARIZONA

The general course of this claim is EAST - WEST and it is situated in GRAHAM  
County, Arizona. This claim is 1450 feet in length and 600 feet in width.

19.97 Total Claim Acreage. This claim runs from the location monument on which this location notice  
is posted on the centerline of the claim approximately 10 feet in a EAST direction to the EAST  
end line and 1440 feet in a WEST direction to the WEST end line. This claim is marked by six  
monuments, one at each corner and one at the center of each end line of the claim.

The location monument on which this notice is posted is situated within Section 23, Township 6S  
\_\_\_\_\_, Range 25E, Gila Salt River Base and Meridian, Arizona and this claim encompasses portions  
of the following quarter section(s), section(s), Township(s) and Range(s) NW1/4, SECTION 23, SW1/4,  
SECTION 14, SE1/4, SECTION 15 & NE1/4, SECTION 22, T6S-R25E

Gila Salt River Base and Meridian, Arizona.


The locality of this claim with reference to some natural object or permanent monument and additional information  
(if any) concerning its locality are as follows: THE N.W. CORNER OF THIS CLAIM IS 20,300 FEET  
EAST & 15,600 FEET SOUTH OF THE N.W. CORNER OF SECTION 6, T6S-R25E

\_\_\_\_\_ The above information is shown on the attached map.

DATED AND POSTED on the ground this 12<sup>th</sup> day of APRIL, 2015.

LOCATOR(s)  AGENT

Print Name(s) JODY A. STONE, RLS

Signature(s) 

Form MCF100  
Revised July 2014

This form is available from the Arizona Geological Survey and may be reproduced.

AMC433014

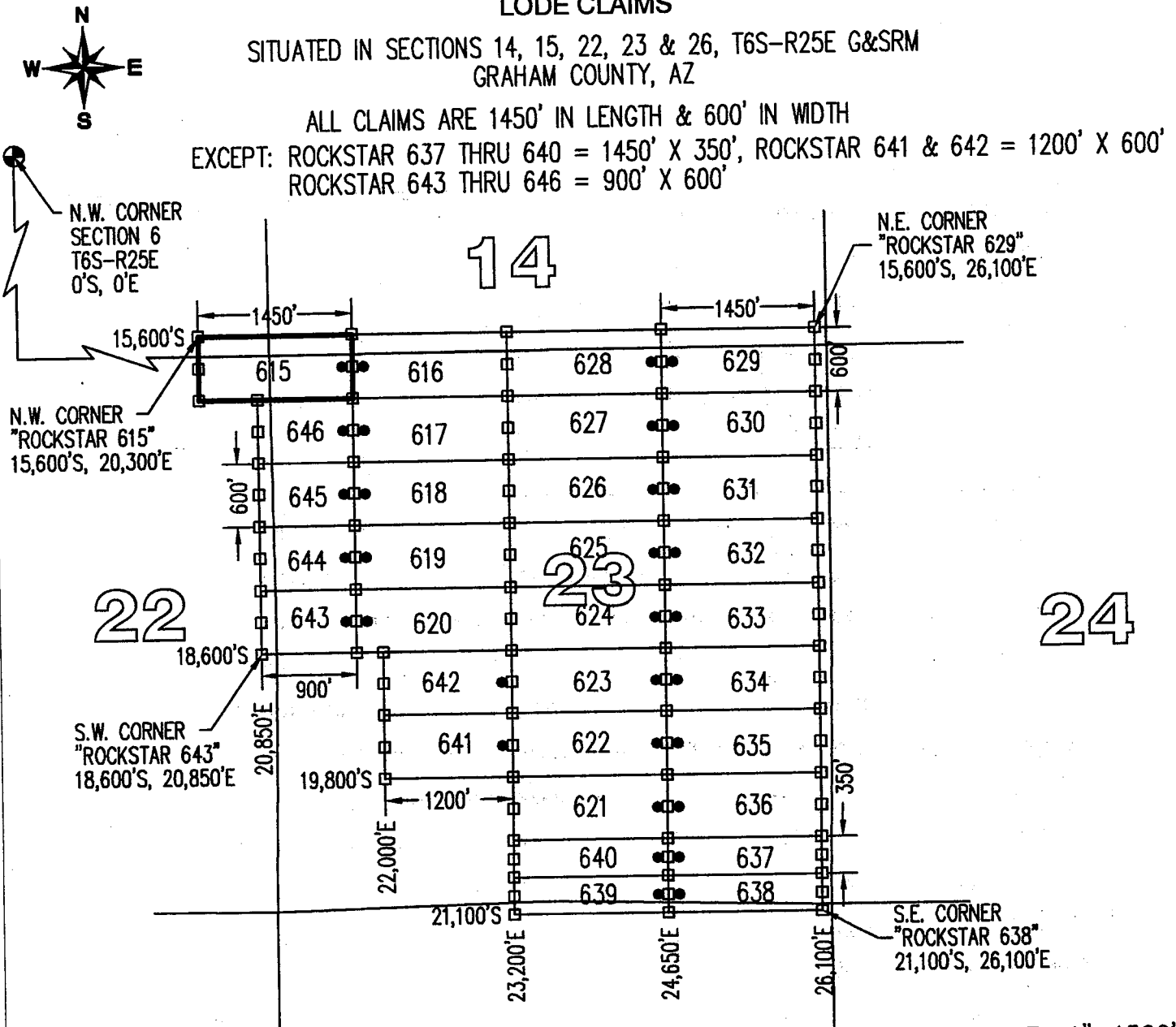
# ROCKSTAR 615

## LOCATION OF THE "ROCKSTAR 615" THROUGH "ROCKSTAR 646" LODE CLAIMS

SITUATED IN SECTIONS 14, 15, 22, 23 & 26, T6S-R25E G&SRM  
GRAHAM COUNTY, AZ

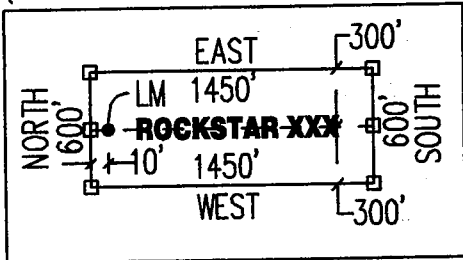
ALL CLAIMS ARE 1450' IN LENGTH & 600' IN WIDTH

EXCEPT: ROCKSTAR 637 THRU 640 = 1450' X 350', ROCKSTAR 641 & 642 = 1200' X 600'  
ROCKSTAR 643 THRU 646 = 900' X 600'



TYPICAL CLAIM DETAIL  
(NOT TO SCALE)

(EXCEPT ROCKSTAR 637 THRU 646)



LOCATORS:  
FREEPORT MINERALS CORP  
PO BOX 1019  
SAFFORD, AZ 85548

26

CLAIM ACREAGE = 19.97 AC

- INDICATES END CENTER OR CORNER OF LODE CLAIM. SET 2"x2"x5' WOODEN POST (TYPICAL).
- INDICATES LOCATION MONUMENT. SET 2"x2"x5' WOODEN POST 10' FROM AN END CENTER WITH PLASTIC BOTTLE CONTAINING THE LOCATION NOTICE (TYPICAL).

CLAIM STAKING PERFORMED BY:  
**GEOMETRIX LLC**  
LAND SURVEYING SERVICES

AMC433014

**LOCATION NOTICE FOR LODE MINING CLAIM**

Amendment BLM Serial # \_\_\_\_\_

NOTICE IS HEREBY GIVEN that the ROCKSTAR 616  
\_\_\_\_\_ lode mining claim has been located  
by FREEPORT MINERALS CORP whose current mailing  
address is PO BOX 1019  
SAFFORD AZ 85548

RECEIVED  
BLM AZ STATE OFFICE  
2015 JUN 12 P 1:54  
PHOENIX, ARIZONA  
BLM  
Date  
Stamp

The general course of this claim is EAST - WEST and it is situated in GRAHAM  
County, Arizona. This claim is 1450 feet in length and 600 feet in width.

19.97 Total Claim Acreage: This claim runs from the location monument on which this location notice  
is posted on the centerline of the claim approximately 10 feet in a WEST direction to the WEST  
end line and 1440 feet in a EAST direction to the EAST end line. This claim is marked by six  
monuments, one at each corner and one at the center of each end line of the claim.

The location monument on which this notice is posted is situated within Section 23, Township 6S  
\_\_\_\_\_, Range 25E, Gila Salt River Base and Meridian, Arizona and this claim encompasses portions  
of the following quarter section(s), section(s), Township(s) and Range(s) NW1/4, SECTION 23,  
T6S-R25E

Gila Salt River Base and Meridian, Arizona.


The locality of this claim with reference to some natural object or permanent monument and additional information  
(if any) concerning its locality are as follows: THE N.W. CORNER OF THIS CLAIM IS 21,750 FEET  
EAST & 15,600 FEET SOUTH OF THE N.W. CORNER OF SECTION 6, T6S-R25E

\_\_\_\_\_ The above information is shown on the attached map.

DATED AND POSTED on the ground this 12th day of APRIL, 2015.

LOCATOR(s)  AGENT

Print Name(s) JODY A. STONE, RLS

Signature(s) 

Form MCF100  
Revised July 2014

AMC433015

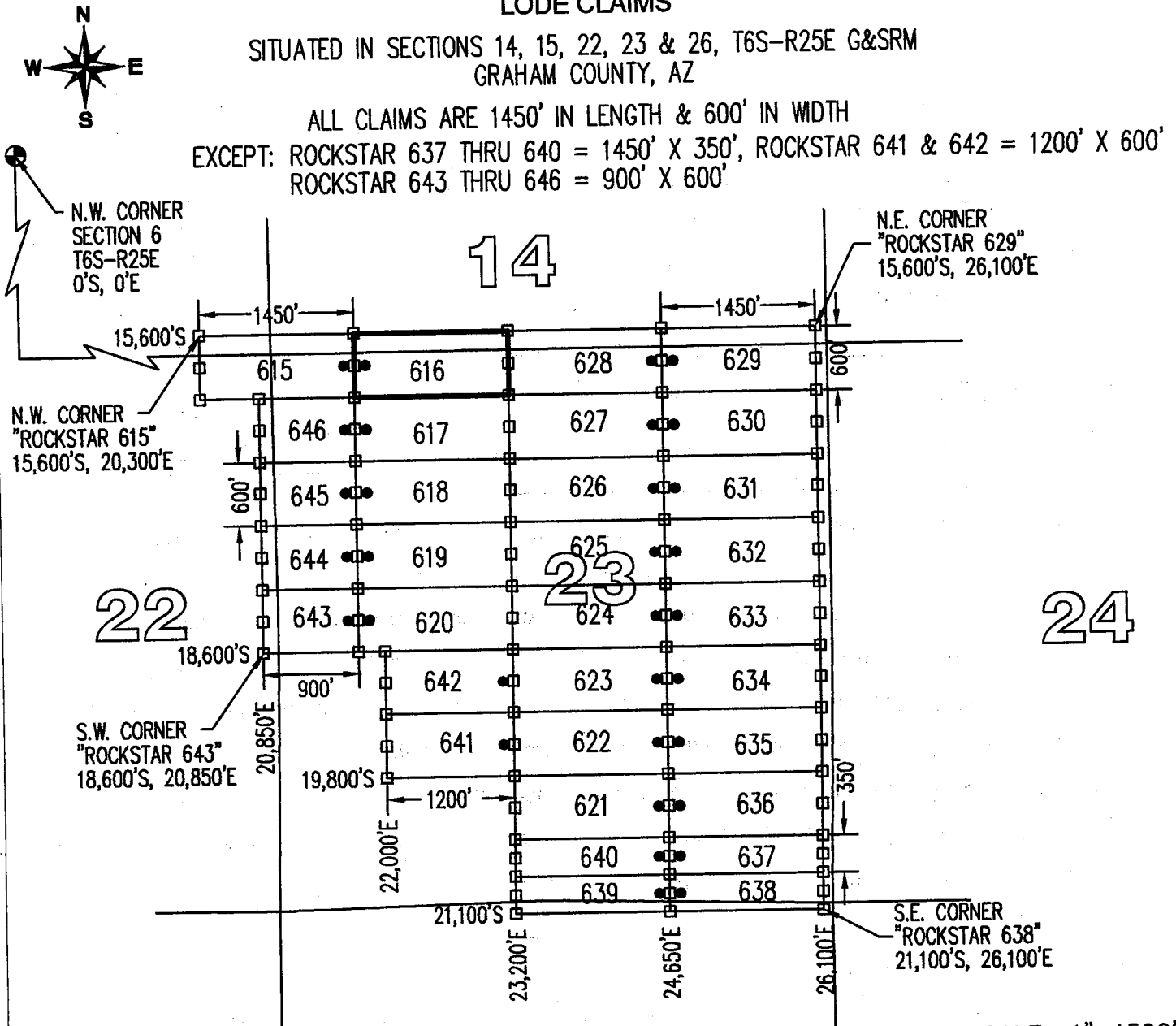
# ROCKSTAR 616

## LOCATION OF THE "ROCKSTAR 615" THROUGH "ROCKSTAR 646" LODE CLAIMS

SITUATED IN SECTIONS 14, 15, 22, 23 & 26, T6S-R25E G&SRM  
GRAHAM COUNTY, AZ

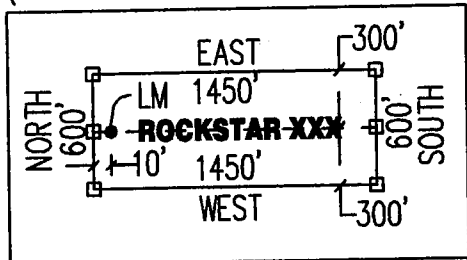
ALL CLAIMS ARE 1450' IN LENGTH & 600' IN WIDTH

EXCEPT: ROCKSTAR 637 THRU 640 = 1450' X 350', ROCKSTAR 641 & 642 = 1200' X 600'  
ROCKSTAR 643 THRU 646 = 900' X 600'



TYPICAL CLAIM DETAIL  
(NOT TO SCALE)

(EXCEPT ROCKSTAR 637 THRU 646)



LOCATORS:  
FREEPORT MINERALS CORP  
PO BOX 1019  
SAFFORD, AZ 85548

26

CLAIM ACREAGE = 19.97 AC

- INDICATES END CENTER OR CORNER OF LODE CLAIM. SET 2"x2"x5' WOODEN POST (TYPICAL).
- INDICATES LOCATION MONUMENT. SET 2"x2"x5' WOODEN POST 10' FROM AN END CENTER WITH PLASTIC BOTTLE CONTAINING THE LOCATION NOTICE (TYPICAL).

CLAIM STAKING PERFORMED BY:  
**GEOMETRIX LLC**  
LAND SURVEYING SERVICES

**LOCATION NOTICE FOR LODE MINING CLAIM**

Amendment BLM Serial # \_\_\_\_\_

NOTICE IS HEREBY GIVEN that the ROCKSTAR 617  
\_\_\_\_\_ lode mining claim has been located  
by FREEPORT MINERALS CORP whose current mailing  
address is PO BOX 1019  
SAFFORD AZ 85548

RECEIVED  
BLM AZ STATE OFFICE  
2015 JUN 12 P 1:54  
PHOENIX, ARIZONA  
BLM  
Date  
Stamp

The general course of this claim is EAST - WEST and it is situated in GRAHAM  
County, Arizona. This claim is 1450 feet in length and 600 feet in width.

19.97 Total Claim Acreage. This claim runs from the location monument on which this location notice  
is posted on the centerline of the claim approximately 10 feet in a WEST direction to the WEST  
end line and 1440 feet in a EAST direction to the EAST end line. This claim is marked by six  
monuments, one at each corner and one at the center of each end line of the claim.

The location monument on which this notice is posted is situated within Section 23, Township 6S  
\_\_\_\_\_, Range 25E, Gila Salt River Base and Meridian, Arizona and this claim encompasses portions  
of the following quarter section(s), section(s), Township(s) and Range(s) NW1/4, SECTION 23,  
T6S-R25E

Gila Salt River Base and Meridian, Arizona.

The locality of this claim with reference to some natural object or permanent monument and additional information  
(if any) concerning its locality are as follows: THE N.W. CORNER OF THIS CLAIM IS 21,750 FEET  
EAST & 16,200 FEET SOUTH OF THE N.W. CORNER OF SECTION 6, T6S-R25E

\_\_\_\_\_ The above information is shown on the attached map.

DATED AND POSTED on the ground this 12<sup>th</sup> day of APRIL, 20 15.

LOCATOR(s)  AGENT

Print Name(s) JODY A. STONE, RLS

Signature(s) 

AMC433016

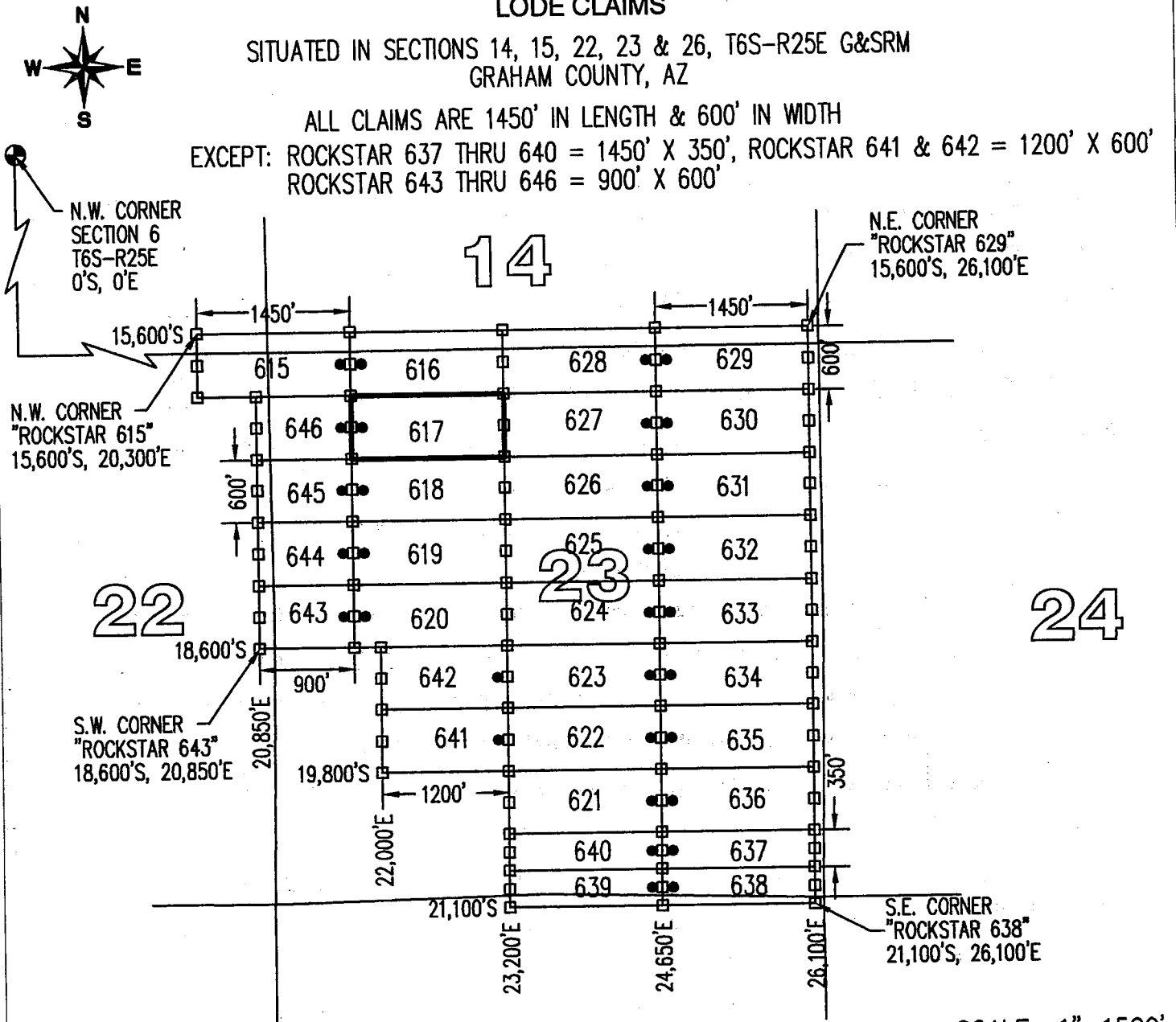
# ROCKSTAR 617

## LOCATION OF THE "ROCKSTAR 615" THROUGH "ROCKSTAR 646" LODE CLAIMS

SITUATED IN SECTIONS 14, 15, 22, 23 & 26, T6S-R25E G&SRM  
GRAHAM COUNTY, AZ

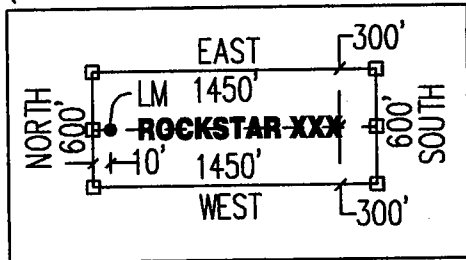
ALL CLAIMS ARE 1450' IN LENGTH & 600' IN WIDTH

EXCEPT: ROCKSTAR 637 THRU 640 = 1450' X 350', ROCKSTAR 641 & 642 = 1200' X 600'  
ROCKSTAR 643 THRU 646 = 900' X 600'



TYPICAL CLAIM DETAIL  
(NOT TO SCALE)

(EXCEPT ROCKSTAR 637 THRU 646)



LOCATORS:  
FREEPORT MINERALS CORP  
PO BOX 1019  
SAFFORD, AZ 85548

26

CLAIM ACREAGE = 19.97 AC

- INDICATES END CENTER OR CORNER OF LODE CLAIM. SET 2"x2"x5' WOODEN POST (TYPICAL).
- INDICATES LOCATION MONUMENT. SET 2"x2"x5' WOODEN POST 10' FROM AN END CENTER WITH PLASTIC BOTTLE CONTAINING THE LOCATION NOTICE (TYPICAL).

CLAIM STAKING PERFORMED BY:  
**GEOMETRIX LLC**  
LAND SURVEYING SERVICES

**LOCATION NOTICE FOR LODE MINING CLAIM**

Amendment BLM Serial # \_\_\_\_\_

NOTICE IS HEREBY GIVEN that the ROCKSTAR 618  
\_\_\_\_\_ lode mining claim has been located  
by FREEPORT MINERALS CORP whose current mailing  
address is PO BOX 1019  
SAFFORD AZ 85548

BLM  
Date  
Stamp

RECEIVED  
BLM AZ STATE OFFICE  
2015 JUN 12 P 1:54  
PHOENIX, ARIZONA

The general course of this claim is EAST - WEST and it is situated in GRAHAM  
County, Arizona. This claim is 1450 feet in length and 600 feet in width.

19.97 Total Claim Acreage: This claim runs from the location monument on which this location notice  
is posted on the centerline of the claim approximately 10 feet in a WEST direction to the WEST  
end line and 1440 feet in a EAST direction to the EAST end line. This claim is marked by six  
monuments, one at each corner and one at the center of each end line of the claim.

The location monument on which this notice is posted is situated within Section 23, Township 6S  
\_\_\_\_\_, Range 25E, Gila Salt River Base and Meridian, Arizona and this claim encompasses portions  
of the following quarter section(s), section(s), Township(s) and Range(s) NW1/4, SECTION 23,  
T6S-R25E

Gila Salt River Base and Meridian, Arizona.

The locality of this claim with reference to some natural object or permanent monument and additional information  
(if any) concerning its locality are as follows: THE N.W. CORNER OF THIS CLAIM IS 21,750 FEET  
EAST & 16,800 FEET SOUTH OF THE N.W. CORNER OF SECTION 6, T6S-R25E


\_\_\_\_\_ The above information is shown on the attached map.

DATED AND POSTED on the ground this 12<sup>th</sup> day of APRIL, 20 15.

LOCATOR(s)  AGENT

Print Name(s) JODY A. STONE, RLS

Signature(s)



Form MCF100  
Revised July 2014

This form is available from the Arizona Geological Survey and may be reproduced.

AMC4330171

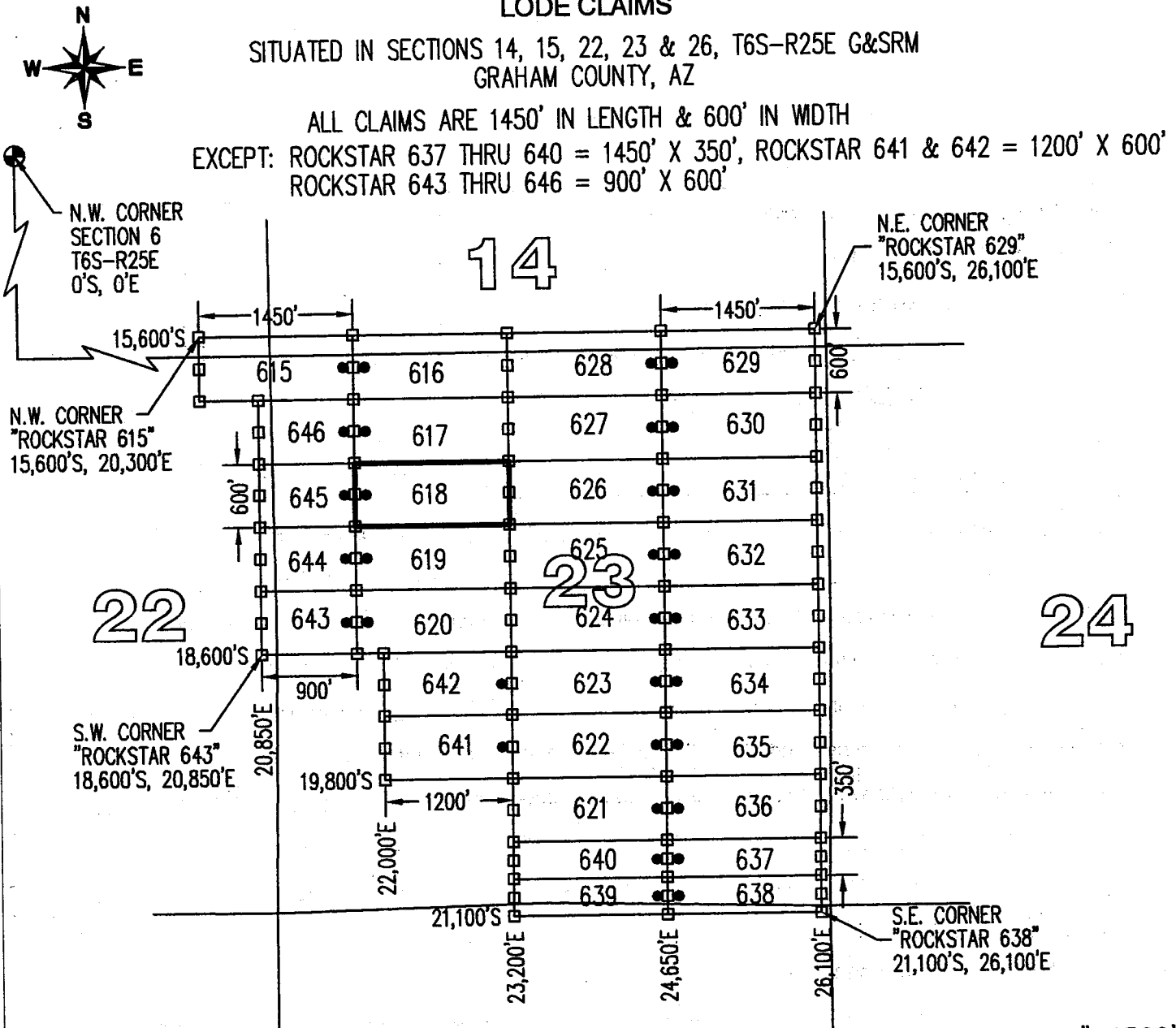
# ROCKSTAR 618

## LOCATION OF THE "ROCKSTAR 615" THROUGH "ROCKSTAR 646" LODE CLAIMS

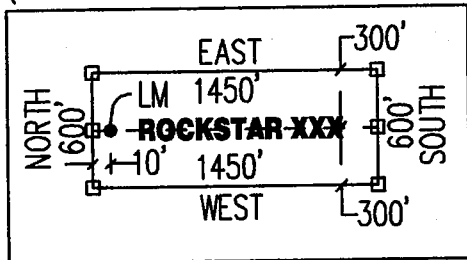
SITUATED IN SECTIONS 14, 15, 22, 23 & 26, T6S-R25E G&SRM  
GRAHAM COUNTY, AZ

ALL CLAIMS ARE 1450' IN LENGTH & 600' IN WIDTH

EXCEPT: ROCKSTAR 637 THRU 640 = 1450' X 350', ROCKSTAR 641 & 642 = 1200' X 600'  
ROCKSTAR 643 THRU 646 = 900' X 600'



TYPICAL CLAIM DETAIL  
(NOT TO SCALE)  
(EXCEPT ROCKSTAR 637 THRU 646)



CLAIM ACREAGE = 19.97 AC

- INDICATES END CENTER OR CORNER OF LODE CLAIM. SET 2"x2"x5' WOODEN POST (TYPICAL).
- INDICATES LOCATION MONUMENT. SET 2"x2"x5' WOODEN POST 10' FROM AN END CENTER WITH PLASTIC BOTTLE CONTAINING THE LOCATION NOTICE (TYPICAL).

LOCATORS:  
FREEPORT MINERALS CORP  
PO BOX 1019  
SAFFORD, AZ 85548

CLAIM STAKING PERFORMED BY:  
**GEOMETRIX LLC**  
LAND SURVEYING SERVICES



**LOCATION NOTICE FOR LODE MINING CLAIM**

Amendment BLM Serial # \_\_\_\_\_

NOTICE IS HEREBY GIVEN that the ROCKSTAR 619  
\_\_\_\_\_ lode mining claim has been located  
by FREEPORT MINERALS CORP whose current mailing  
address is PO BOX 1019  
SAFFORD AZ 85548

RECEIVED  
BLM AZ STATE OFFICE  
2015 JUN 12 P 1:54  
PHOENIX, ARIZONA  
BLM  
Date  
Stamp

The general course of this claim is EAST - WEST and it is situated in GRAHAM  
County, Arizona. This claim is 1450 feet in length and 600 feet in width.

19.97 Total Claim Acreage. This claim runs from the location monument on which this location notice  
is posted on the centerline of the claim approximately 10 feet in a WEST direction to the WEST  
end line and 1440 feet in a EAST direction to the EAST end line. This claim is marked by six  
monuments, one at each corner and one at the center of each end line of the claim.

The location monument on which this notice is posted is situated within Section 23, Township 6S  
\_\_\_\_\_, Range 25E, Gila Salt River Base and Meridian, Arizona and this claim encompasses portions  
of the following quarter section(s), section(s), Township(s) and Range(s) NW1/4, SECTION 23,  
T6S-R25E

Gila Salt River Base and Meridian, Arizona.


The locality of this claim with reference to some natural object or permanent monument and additional information  
(if any) concerning its locality are as follows: THE N.W. CORNER OF THIS CLAIM IS 21,750 FEET  
EAST & 17,400 FEET SOUTH OF THE N.W. CORNER OF SECTION 6, T6S-R25E

\_\_\_\_\_ The above information is shown on the attached map.

DATED AND POSTED on the ground this 12<sup>th</sup> day of APRIL, 2015.

LOCATOR(s)  AGENT

Print Name(s) JODY A. STONE, RLS

Signature(s) 

Form MCF100  
Revised July 2014

AMC433018

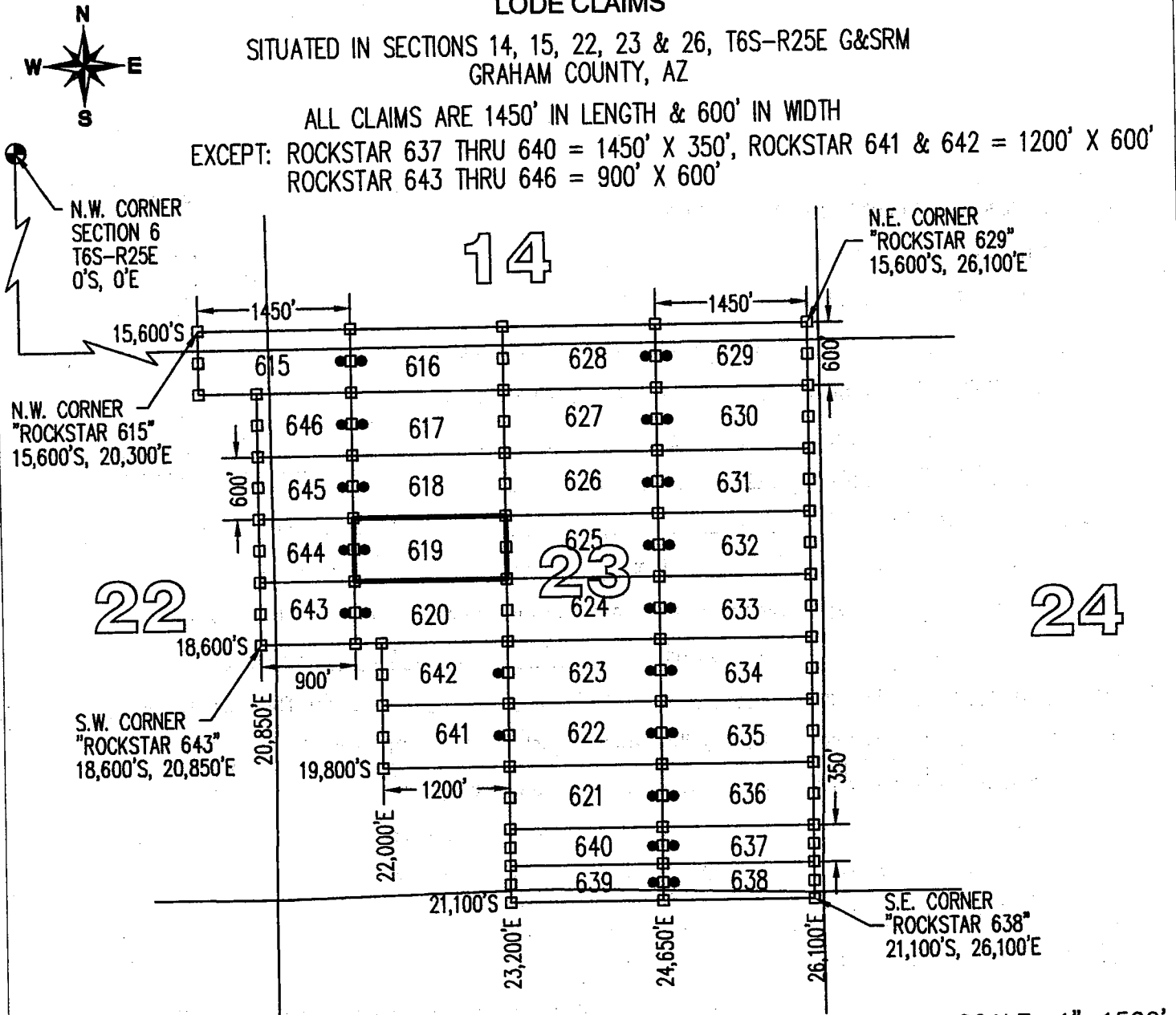
# ROCKSTAR 619

## LOCATION OF THE "ROCKSTAR 615" THROUGH "ROCKSTAR 646" LODE CLAIMS

SITUATED IN SECTIONS 14, 15, 22, 23 & 26, T6S-R25E G&SRM  
GRAHAM COUNTY, AZ

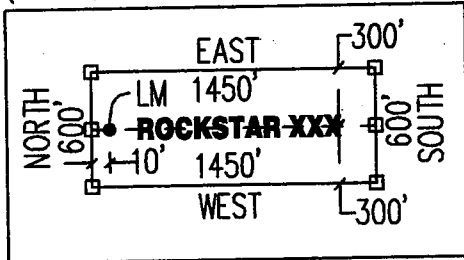
ALL CLAIMS ARE 1450' IN LENGTH & 600' IN WIDTH

EXCEPT: ROCKSTAR 637 THRU 640 = 1450' X 350', ROCKSTAR 641 & 642 = 1200' X 600'  
ROCKSTAR 643 THRU 646 = 900' X 600'



TYPICAL CLAIM DETAIL  
(NOT TO SCALE)

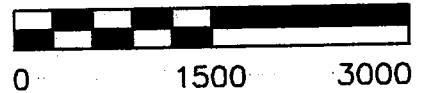
(EXCEPT ROCKSTAR 637 THRU 646)



LOCATORS:  
FREEPORT MINERALS CORP  
PO BOX 1019  
SAFFORD, AZ 85548

26

SCALE 1"=1500'



CLAIM ACREAGE = 19.97 AC

- INDICATES END CENTER OR CORNER OF LODE CLAIM. SET 2"x2"x5' WOODEN POST (TYPICAL).
- INDICATES LOCATION MONUMENT. SET 2"x2"x5' WOODEN POST 10' FROM AN END CENTER WITH PLASTIC BOTTLE CONTAINING THE LOCATION NOTICE (TYPICAL).

CLAIM STAKING PERFORMED BY:  
**GEOMETRIX LLC**  
LAND SURVEYING SERVICES

**LOCATION NOTICE FOR LODE MINING CLAIM**

Amendment BLM Serial # \_\_\_\_\_

NOTICE IS HEREBY GIVEN that the ROCKSTAR 620  
\_\_\_\_\_ lode mining claim has been located  
by FREEPORT MINERALS CORP whose current mailing  
address is PO BOX 1019  
SAFFORD AZ 85548

RECEIVED  
BLM AZ STATE OFFICE  
2015 JUN 12 P 1:54  
PHOENIX, ARIZONA  
BLM  
Date  
Stamp

The general course of this claim is EAST - WEST and it is situated in GRAHAM  
County, Arizona. This claim is 1450 feet in length and 600 feet in width.

19.97 Total Claim Acreage. This claim runs from the location monument on which this location notice  
is posted on the centerline of the claim approximately 10 feet in a WEST direction to the WEST  
end line and 1440 feet in a EAST direction to the EAST end line. This claim is marked by six  
monuments, one at each corner and one at the center of each end line of the claim.

The location monument on which this notice is posted is situated within Section 23, Township 6S  
\_\_\_\_\_, Range 25E, Gila Salt River Base and Meridian, Arizona and this claim encompasses portions  
of the following quarter section(s), section(s), Township(s) and Range(s) NW1/4 & SW1/4, SECTION 23,  
T6S-R25E

Gila Salt River Base and Meridian, Arizona.


The locality of this claim with reference to some natural object or permanent monument and additional information  
(if any) concerning its locality are as follows: THE N.W. CORNER OF THIS CLAIM IS 21,750 FEET  
EAST & 18,000 FEET SOUTH OF THE N.W. CORNER OF SECTION 6, T6S-R25E

\_\_\_\_\_ The above information is shown on the attached map.

DATED AND POSTED on the ground this 12th day of APRIL, 2015.

LOCATOR(s)  AGENT

Print Name(s) JODY A. STONE, RLS

Signature(s) 

Form MCF100  
Revised July 2014

This form is available from the Arizona Geological Survey and may be reproduced.

AM0433019

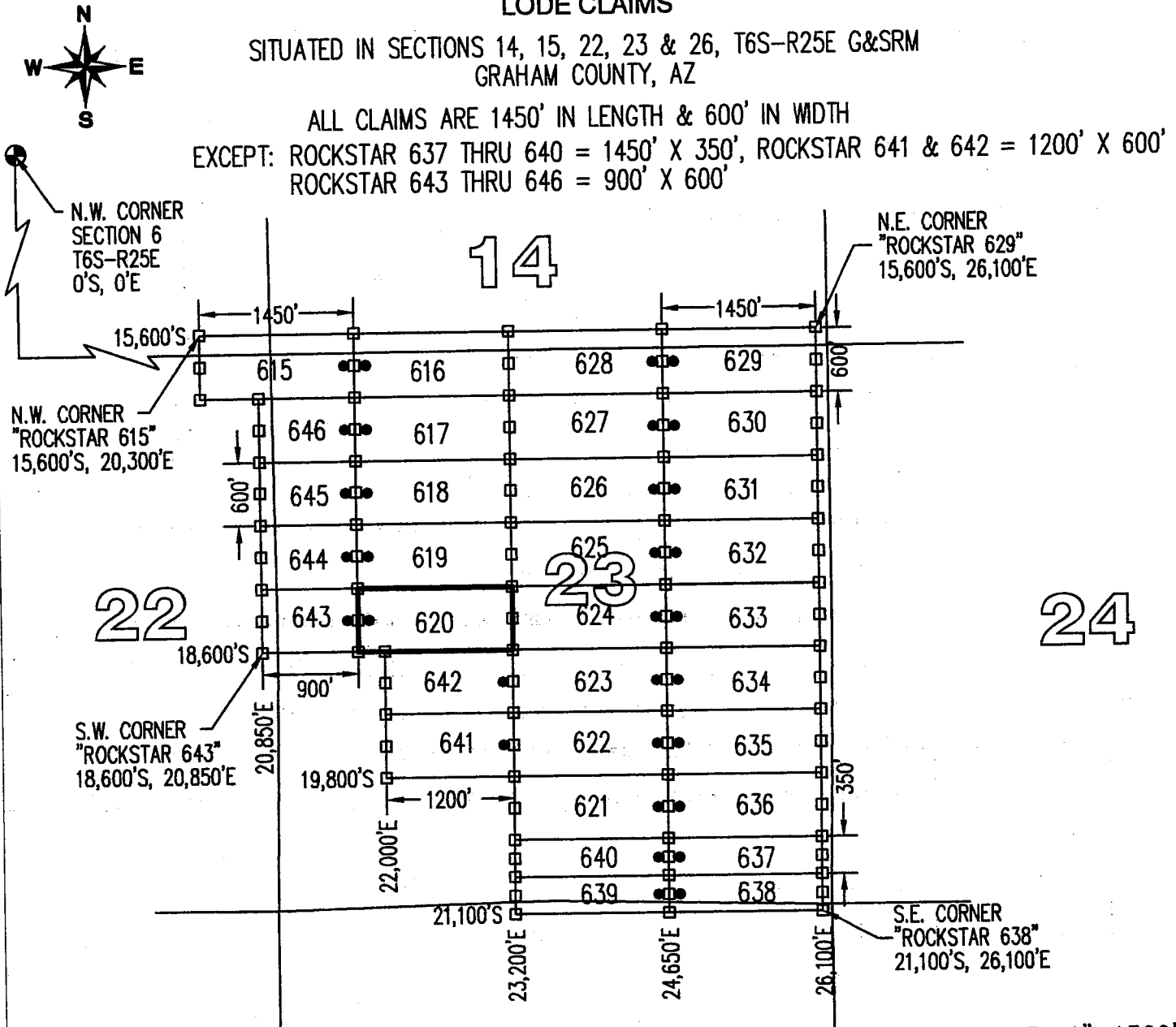
# ROCKSTAR 620

## LOCATION OF THE "ROCKSTAR 615" THROUGH "ROCKSTAR 646" LODE CLAIMS

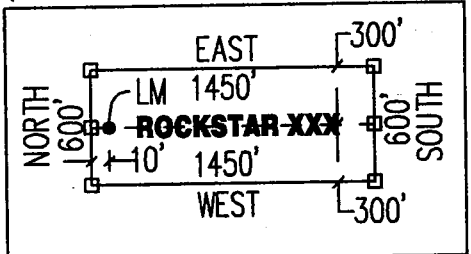
SITUATED IN SECTIONS 14, 15, 22, 23 & 26, T6S-R25E G&SRM  
GRAHAM COUNTY, AZ

ALL CLAIMS ARE 1450' IN LENGTH & 600' IN WIDTH

EXCEPT: ROCKSTAR 637 THRU 640 = 1450' X 350', ROCKSTAR 641 & 642 = 1200' X 600'  
ROCKSTAR 643 THRU 646 = 900' X 600'



TYPICAL CLAIM DETAIL  
(NOT TO SCALE)  
(EXCEPT ROCKSTAR 637 THRU 646)



CLAIM ACREAGE = 19.97 AC

- INDICATES END CENTER OR CORNER OF LODE CLAIM. SET 2"x2"x5' WOODEN POST (TYPICAL).
- INDICATES LOCATION MONUMENT. SET 2"x2"x5' WOODEN POST 10' FROM AN END CENTER WITH PLASTIC BOTTLE CONTAINING THE LOCATION NOTICE (TYPICAL).

LOCATORS:  
FREEPORT MINERALS CORP  
PO BOX 1019  
SAFFORD, AZ 85548

CLAIM STAKING PERFORMED BY:  
**GEOMETRIX LLC**  
LAND SURVEYING SERVICES

**LOCATION NOTICE FOR LODE MINING CLAIM**

Amendment BLM Serial # \_\_\_\_\_

NOTICE IS HEREBY GIVEN that the ROCKSTAR 621  
\_\_\_\_\_ lode mining claim has been located  
by FREEPORT MINERALS CORP whose current mailing  
address is PO BOX 1019  
SAFFORD AZ 85548

RECEIVED  
BLM AZ STATE OFFICE  
2015 JUN 12 P 1:53  
PHOENIX, ARIZONA  
BLM  
Date  
Stamp

The general course of this claim is EAST - WEST and it is situated in GRAHAM  
County, Arizona. This claim is 1450 feet in length and 600 feet in width.

19.97 Total Claim Acreage. This claim runs from the location monument on which this location notice  
is posted on the centerline of the claim approximately 10 feet in a EAST direction to the EAST  
end line and 1440 feet in a WEST direction to the WEST end line. This claim is marked by six  
monuments, one at each corner and one at the center of each end line of the claim.

The location monument on which this notice is posted is situated within Section 23, Township 6S  
\_\_\_\_\_, Range 25E, Gila Salt River Base and Meridian, Arizona and this claim encompasses portions  
of the following quarter section(s), section(s), Township(s) and Range(s) SE1/4 & SW1/4, SECTION 23,  
T6S-R25E

Gila Salt River Base and Meridian, Arizona.

The locality of this claim with reference to some natural object or permanent monument and additional information  
(if any) concerning its locality are as follows: THE N.W. CORNER OF THIS CLAIM IS 23,200 FEET  
EAST & 19,800 FEET SOUTH OF THE N.W. CORNER OF SECTION 6, T6S-R25E

\_\_\_\_\_ The above information is shown on the attached map.

DATED AND POSTED on the ground this 12<sup>th</sup> day of APRIL, 2015.

LOCATOR(s)  AGENT

Print Name(s) JODY A. STONE, RLS

Signature(s) 

Form MCF100  
Revised July 2014

AMC433020

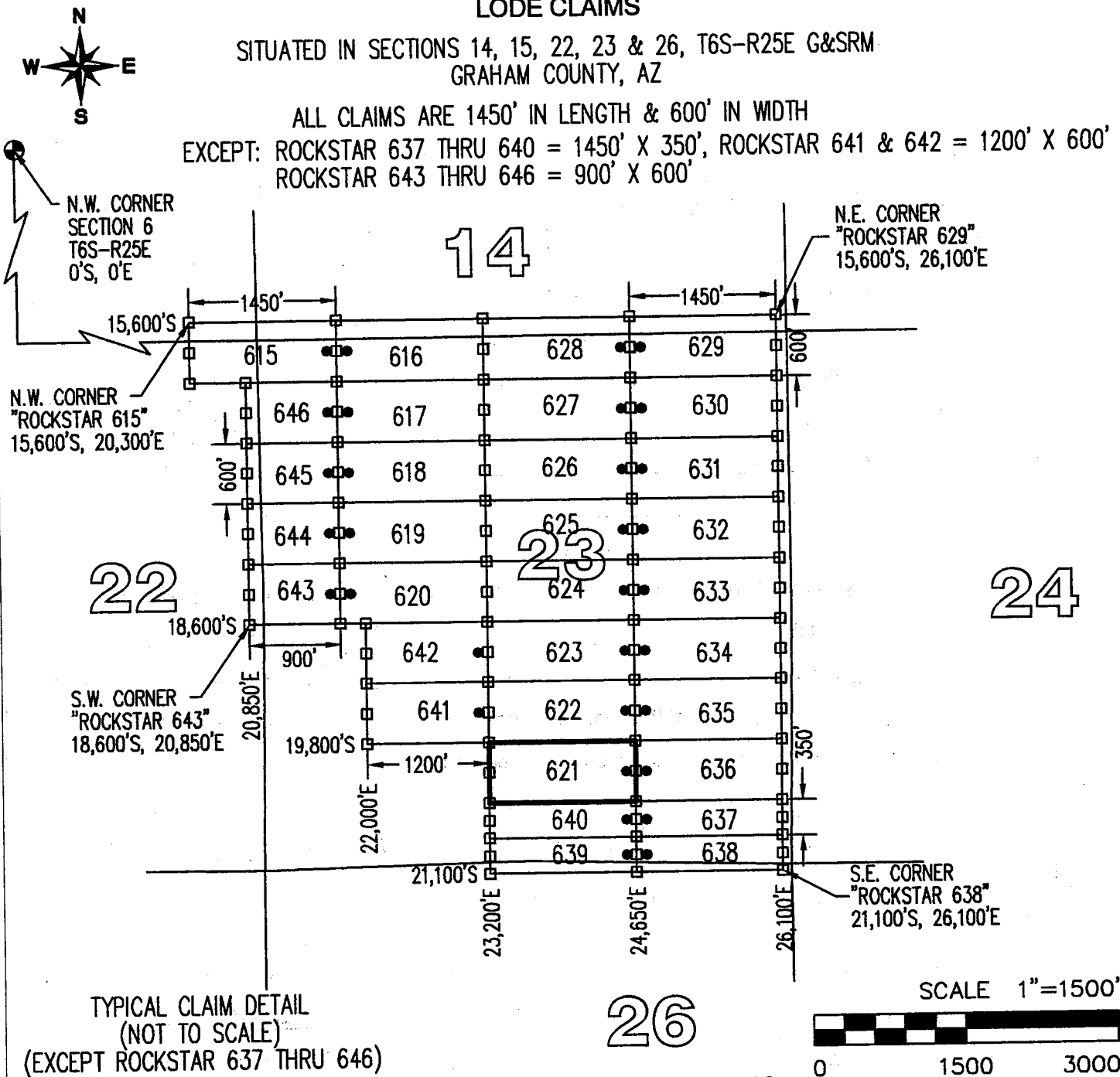
# ROCKSTAR 621

## LOCATION OF THE "ROCKSTAR 615" THROUGH "ROCKSTAR 646" LODE CLAIMS

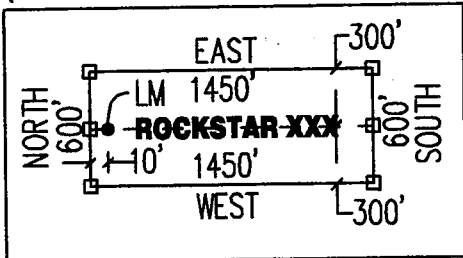
SITUATED IN SECTIONS 14, 15, 22, 23 & 26, T6S-R25E G&SRM  
GRAHAM COUNTY, AZ

ALL CLAIMS ARE 1450' IN LENGTH & 600' IN WIDTH

EXCEPT: ROCKSTAR 637 THRU 640 = 1450' X 350', ROCKSTAR 641 & 642 = 1200' X 600'  
ROCKSTAR 643 THRU 646 = 900' X 600'



TYPICAL CLAIM DETAIL  
(NOT TO SCALE)  
(EXCEPT ROCKSTAR 637 THRU 646)



CLAIM ACREAGE = 19.97 AC

- INDICATES END CENTER OR CORNER OF LODE CLAIM. SET 2"x2"x5' WOODEN POST (TYPICAL).
- INDICATES LOCATION MONUMENT. SET 2"x2"x5' WOODEN POST 10' FROM AN END CENTER WITH PLASTIC BOTTLE CONTAINING THE LOCATION NOTICE (TYPICAL).

LOCATORS:  
FREEPORT MINERALS CORP  
PO BOX 1019  
SAFFORD, AZ 85548

CLAIM STAKING PERFORMED BY:  
**GEOMETRIX LLC**  
LAND SURVEYING SERVICES

**LOCATION NOTICE FOR LODE MINING CLAIM**

Amendment BLM Serial # \_\_\_\_\_

NOTICE IS HEREBY GIVEN that the ROCKSTAR 622  
\_\_\_\_\_ lode mining claim has been located  
by FREEPORT MINERALS CORP whose current mailing  
address is PO BOX 1019  
SAFFORD AZ 85548

RECEIVED  
BLM AZ STATE OFFICE  
2015 JUN 12 P 1:53  
PHOENIX, ARIZONA  
BLM  
Date  
Stamp

The general course of this claim is EAST - WEST and it is situated in GRAHAM  
County, Arizona. This claim is 1450 feet in length and 600 feet in width.

19.97 Total Claim Acreage. This claim runs from the location monument on which this location notice  
is posted on the centerline of the claim approximately 10 feet in a EAST direction to the EAST  
end line and 1440 feet in a WEST direction to the WEST end line. This claim is marked by six  
monuments, one at each corner and one at the center of each end line of the claim.

The location monument on which this notice is posted is situated within Section 23, Township 6S  
\_\_\_\_\_, Range 25E, Gila Salt River Base and Meridian, Arizona and this claim encompasses portions  
of the following quarter section(s), section(s), Township(s) and Range(s) SE1/4 & SW1/4, SECTION 23,  
T6S-R25E

Gila Salt River Base and Meridian, Arizona.


The locality of this claim with reference to some natural object or permanent monument and additional information  
(if any) concerning its locality are as follows: THE N.W. CORNER OF THIS CLAIM IS 23,200 FEET  
EAST & 19,200 FEET SOUTH OF THE N.W. CORNER OF SECTION 6, T6S-R25E

\_\_\_\_\_ The above information is shown on the attached map.

DATED AND POSTED on the ground this 12<sup>th</sup> day of APRIL, 2015.

LOCATOR(s)  AGENT

Print Name(s) JODY A. STONE, RLS

Signature(s) 

Form MCF100  
Revised July 2014

AMC4330211

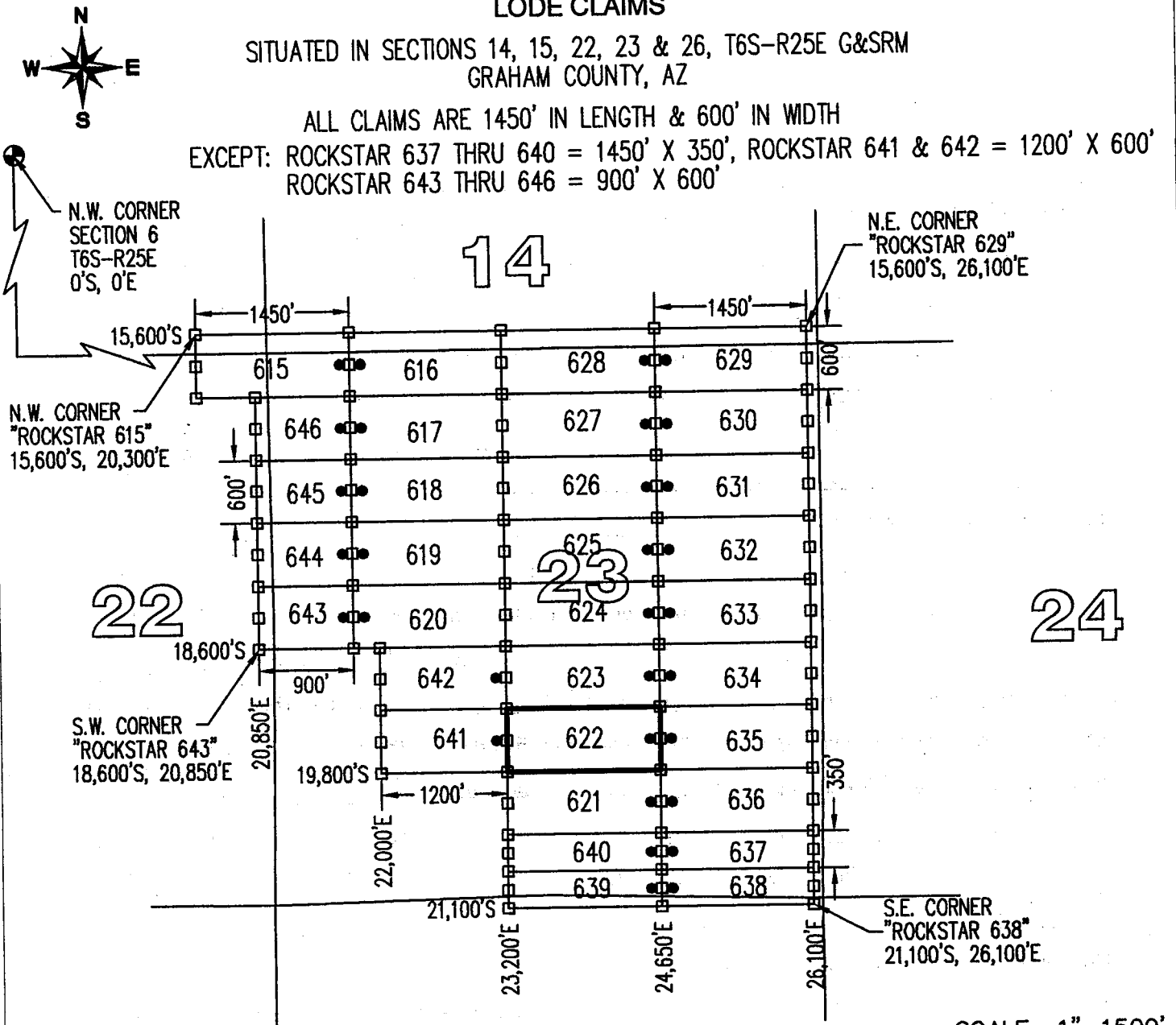
# ROCKSTAR 622

## LOCATION OF THE "ROCKSTAR 615" THROUGH "ROCKSTAR 646" LODE CLAIMS

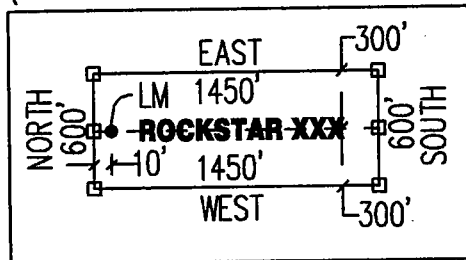
SITUATED IN SECTIONS 14, 15, 22, 23 & 26, T6S-R25E G&SRM  
GRAHAM COUNTY, AZ

ALL CLAIMS ARE 1450' IN LENGTH & 600' IN WIDTH

EXCEPT: ROCKSTAR 637 THRU 640 = 1450' X 350', ROCKSTAR 641 & 642 = 1200' X 600'  
ROCKSTAR 643 THRU 646 = 900' X 600'



TYPICAL CLAIM DETAIL  
(NOT TO SCALE)  
(EXCEPT ROCKSTAR 637 THRU 646)



LOCATORS:  
FREEPORT MINERALS CORP  
PO BOX 1019  
SAFFORD, AZ 85548

CLAIM ACREAGE = 19.97 AC

- INDICATES END CENTER OR CORNER OF LODE CLAIM. SET 2"x2"x5' WOODEN POST (TYPICAL).
- INDICATES LOCATION MONUMENT. SET 2"x2"x5' WOODEN POST 10' FROM AN END CENTER WITH PLASTIC BOTTLE CONTAINING THE LOCATION NOTICE (TYPICAL).

CLAIM STAKING PERFORMED BY:  
**GEOMETRIX LLC**  
LAND SURVEYING SERVICES



**LOCATION NOTICE FOR LODE MINING CLAIM**

Amendment BLM Serial # \_\_\_\_\_

NOTICE IS HEREBY GIVEN that the ROCKSTAR 623  
\_\_\_\_\_ lode mining claim has been located  
by FREEPORT MINERALS CORP whose current mailing  
address is PO BOX 1019  
SAFFORD AZ 85548

RECEIVED  
BLM AZ STATE OFFICE  
2015 JUN 12 P 1:53  
PHOENIX, ARIZONA  
BLM  
Date  
Stamp

The general course of this claim is EAST - WEST and it is situated in GRAHAM  
County, Arizona. This claim is 1450 feet in length and 600 feet in width.

19.97 Total Claim Acreage: This claim runs from the location monument on which this location notice  
is posted on the centerline of the claim approximately 10 feet in a EAST direction to the EAST  
end line and 1440 feet in a WEST direction to the WEST end line. This claim is marked by six  
monuments, one at each corner and one at the center of each end line of the claim.

The location monument on which this notice is posted is situated within Section 23, Township 6S  
\_\_\_\_\_, Range 25E, Gila Salt River Base and Meridian, Arizona and this claim encompasses portions  
of the following quarter section(s), section(s), Township(s) and Range(s) SE1/4 & SW1/4, SECTION 23,  
T6S-R25E

Gila Salt River Base and Meridian, Arizona.

The locality of this claim with reference to some natural object or permanent monument and additional information  
(if any) concerning its locality are as follows: THE N.W. CORNER OF THIS CLAIM IS 23,200 FEET  
EAST & 18,600 FEET SOUTH OF THE N.W. CORNER OF SECTION 6, T6S-R25E

\_\_\_\_\_ The above information is shown on the attached map.

DATED AND POSTED on the ground this 12<sup>th</sup> day of APRIL, 20 15.

LOCATOR(s)  AGENT

Print Name(s) JODY A. STONE, RLS

Signature(s) 

AMC4330221

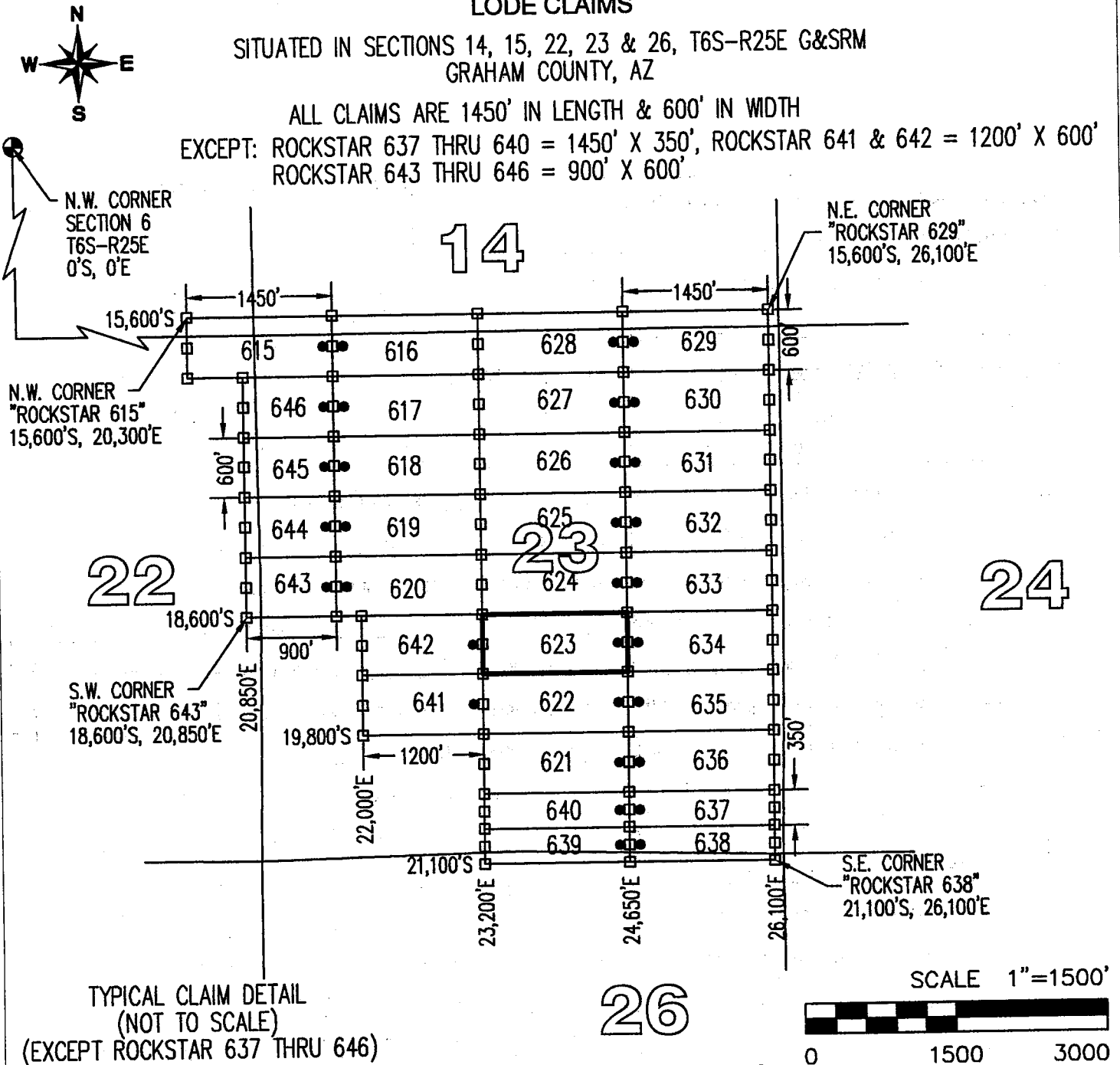
# "ROCKSTAR 623"

## LOCATION OF THE "ROCKSTAR 615" THROUGH "ROCKSTAR 646" LODE CLAIMS

SITUATED IN SECTIONS 14, 15, 22, 23 & 26, T6S-R25E G&SRM  
GRAHAM COUNTY, AZ

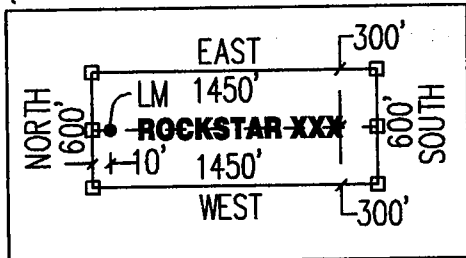
ALL CLAIMS ARE 1450' IN LENGTH & 600' IN WIDTH

EXCEPT: ROCKSTAR 637 THRU 640 = 1450' X 350', ROCKSTAR 641 & 642 = 1200' X 600'  
ROCKSTAR 643 THRU 646 = 900' X 600'



TYPICAL CLAIM DETAIL  
(NOT TO SCALE)

(EXCEPT ROCKSTAR 637 THRU 646)



LOCATORS:  
FREEPORT MINERALS CORP  
PO BOX 1019  
SAFFORD, AZ 85548

CLAIM ACREAGE = 19.97 AC

- INDICATES END CENTER OR CORNER OF LODE CLAIM. SET 2"x2"x5' WOODEN POST (TYPICAL).
- INDICATES LOCATION MONUMENT. SET 2"x2"x5' WOODEN POST 10' FROM AN END CENTER WITH PLASTIC BOTTLE CONTAINING THE LOCATION NOTICE (TYPICAL).

CLAIM STAKING PERFORMED BY:  
**GEOMETRIX LLC**  
LAND SURVEYING SERVICES

**LOCATION NOTICE FOR LODE MINING CLAIM**

Amendment BLM Serial # \_\_\_\_\_

NOTICE IS HEREBY GIVEN that the ROCKSTAR 624  
\_\_\_\_\_ lode mining claim has been located  
by FREEPORT MINERALS CORP whose current mailing  
address is PO BOX 1019  
SAFFORD AZ 85548

RECEIVED  
BLM AZ STATE OFFICE  
2015 JUN 12 P 1:53  
PHOENIX, ARIZONA  
BLM  
Date  
Stamp

The general course of this claim is EAST - WEST and it is situated in GRAHAM  
County, Arizona. This claim is 1450 feet in length and 600 feet in width.

19.97 Total Claim Acreage. This claim runs from the location monument on which this location notice  
is posted on the centerline of the claim approximately 10 feet in a EAST direction to the EAST  
end line and 1440 feet in a WEST direction to the WEST end line. This claim is marked by six  
monuments, one at each corner and one at the center of each end line of the claim.

The location monument on which this notice is posted is situated within Section 23, Township 6S  
\_\_\_\_\_, Range 25E, Gila Salt River Base and Meridian, Arizona and this claim encompasses portions  
of the following quarter section(s), section(s), Township(s) and Range(s) NE1/4, NW1/4, SE1/4 & SW1/4,  
SECTION 23, T6S-R25E

Gila Salt River Base and Meridian, Arizona.

The locality of this claim with reference to some natural object or permanent monument and additional information  
(if any) concerning its locality are as follows: THE N.W. CORNER OF THIS CLAIM IS 23,200 FEET  
EAST & 18,000 FEET SOUTH OF THE N.W. CORNER OF SECTION 6, T6S-R25E

\_\_\_\_\_ The above information is shown on the attached map.

DATED AND POSTED on the ground this 12<sup>th</sup> day of APRIL, 2015.

LOCATOR(s)  AGENT

Print Name(s) JODY A. STONE, RLS

Signature(s) 

Form MCF100  
Revised July 2014

This form is available from the Arizona Geological Survey and may be reproduced.

AMC433023

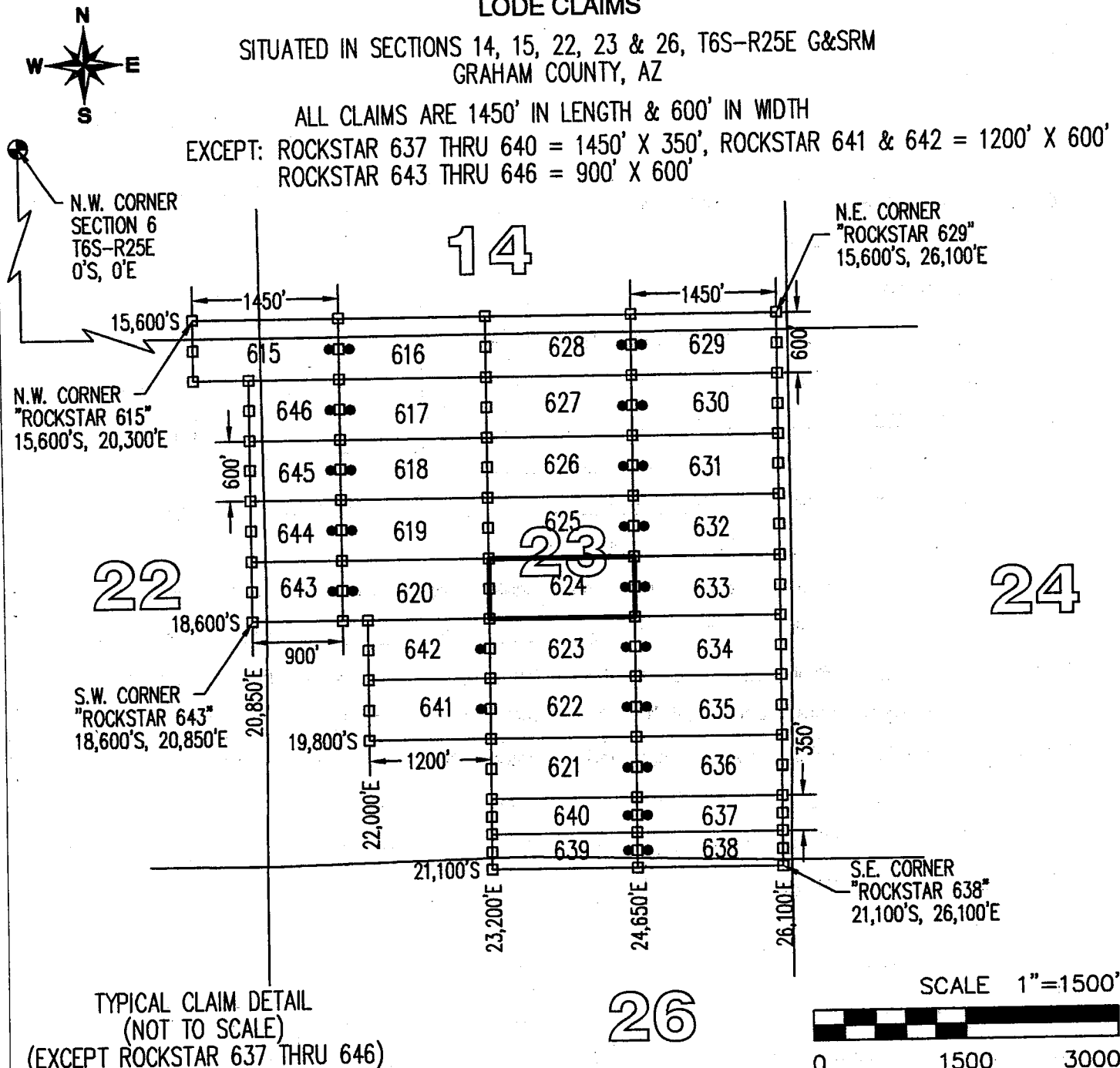
# ROCKSTAR 624

## LOCATION OF THE "ROCKSTAR 615" THROUGH "ROCKSTAR 646" LODE CLAIMS

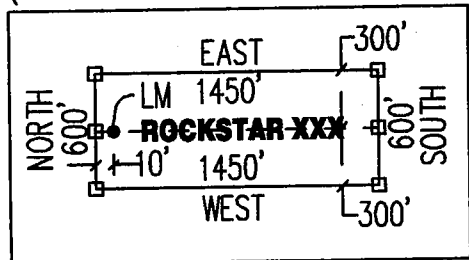
SITUATED IN SECTIONS 14, 15, 22, 23 & 26, T6S-R25E G&SRM  
GRAHAM COUNTY, AZ

ALL CLAIMS ARE 1450' IN LENGTH & 600' IN WIDTH

EXCEPT: ROCKSTAR 637 THRU 640 = 1450' X 350', ROCKSTAR 641 & 642 = 1200' X 600'  
ROCKSTAR 643 THRU 646 = 900' X 600'



TYPICAL CLAIM DETAIL  
(NOT TO SCALE)  
(EXCEPT ROCKSTAR 637 THRU 646)



CLAIM ACREAGE = 19.97 AC

- INDICATES END CENTER OR CORNER OF LODE CLAIM. SET 2"x2"x5' WOODEN POST (TYPICAL).
- INDICATES LOCATION MONUMENT. SET 2"x2"x5' WOODEN POST 10' FROM AN END CENTER WITH PLASTIC BOTTLE CONTAINING THE LOCATION NOTICE (TYPICAL).

LOCATORS:  
FREEPORT MINERALS CORP  
PO BOX 1019  
SAFFORD, AZ 85548

CLAIM STAKING PERFORMED BY:  
**GEOMETRIX LLC**  
LAND SURVEYING SERVICES

**LOCATION NOTICE FOR LODE MINING CLAIM**

Amendment BLM Serial # \_\_\_\_\_

NOTICE IS HEREBY GIVEN that the ROCKSTAR 625  
\_\_\_\_\_ lode mining claim has been located  
by FREEMPORT MINERALS CORP whose current mailing  
address is PO BOX 1019  
SAFFORD AZ 85548

RECEIVED  
BLM AZ STATE OFFICE  
2015 JUN 12 P 1:53  
PHOENIX, ARIZONA  
BLM  
Date  
Stamp

The general course of this claim is EAST - WEST and it is situated in GRAHAM  
County, Arizona. This claim is 1450 feet in length and 600 feet in width.

19.97 Total Claim Acreage. This claim runs from the location monument on which this location notice  
is posted on the centerline of the claim approximately 10 feet in a EAST direction to the EAST  
end line and 1440 feet in a WEST direction to the WEST end line. This claim is marked by six  
monuments, one at each corner and one at the center of each end line of the claim.

The location monument on which this notice is posted is situated within Section 23, Township 6S  
\_\_\_\_\_, Range 25E, Gila Salt River Base and Meridian, Arizona and this claim encompasses portions  
of the following quarter section(s), section(s), Township(s) and Range(s) NE1/4 & NW1/4, SECTION 23,  
T6S-R25E

Gila Salt River Base and Meridian, Arizona.


The locality of this claim with reference to some natural object or permanent monument and additional information  
(if any) concerning its locality are as follows: THE N.W. CORNER OF THIS CLAIM IS 23,200 FEET  
EAST & 17,400 FEET SOUTH OF THE N.W. CORNER OF SECTION 6, T6S-R25E

\_\_\_\_\_ The above information is shown on the attached map.

DATED AND POSTED on the ground this 12<sup>th</sup> day of APRIL, 20 15.

LOCATOR(s)  AGENT

Print Name(s) JODY A. STONE, RLS

Signature(s) 

AMC 433024

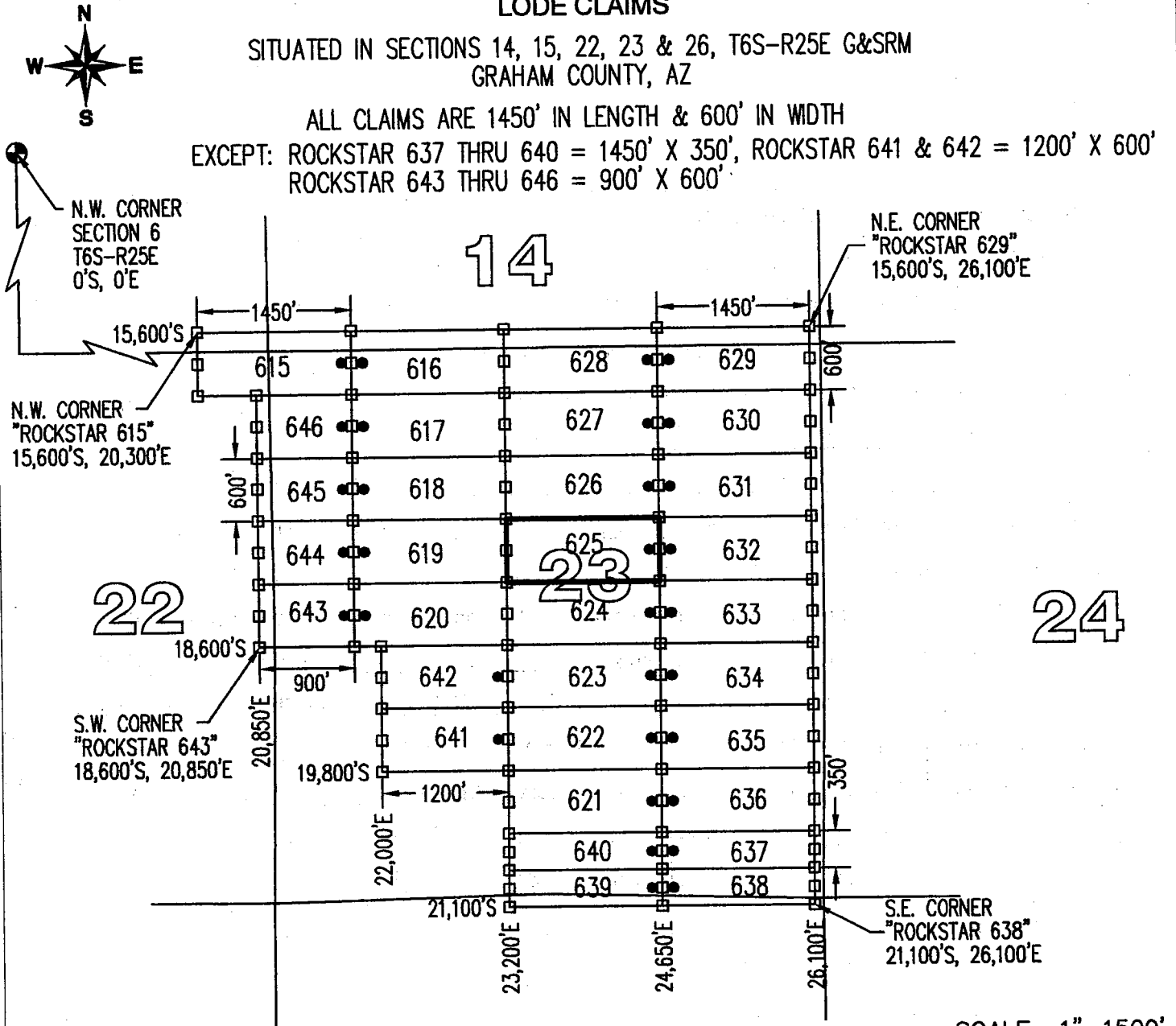
# "ROCKSTAR 625"

## LOCATION OF THE "ROCKSTAR 615" THROUGH "ROCKSTAR 646" LODE CLAIMS

SITUATED IN SECTIONS 14, 15, 22, 23 & 26, T6S-R25E G&SRM  
GRAHAM COUNTY, AZ

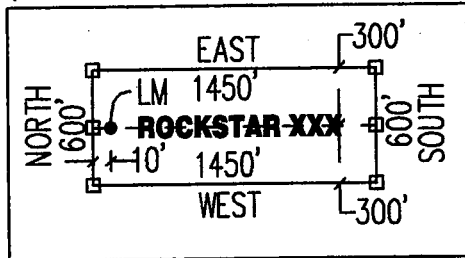
ALL CLAIMS ARE 1450' IN LENGTH & 600' IN WIDTH

EXCEPT: ROCKSTAR 637 THRU 640 = 1450' X 350', ROCKSTAR 641 & 642 = 1200' X 600'  
ROCKSTAR 643 THRU 646 = 900' X 600'



TYPICAL CLAIM DETAIL  
(NOT TO SCALE)


(EXCEPT ROCKSTAR 637 THRU 646)



LOCATORS:  
FREEPORT MINERALS CORP  
PO BOX 1019  
SAFFORD, AZ 85548

26

SCALE 1"=1500'



CLAIM ACREAGE = 19.97 AC

- INDICATES END CENTER OR CORNER OF LODE CLAIM. SET 2"x2"x5' WOODEN POST (TYPICAL).
- INDICATES LOCATION MONUMENT. SET 2"x2"x5' WOODEN POST 10' FROM AN END CENTER WITH PLASTIC BOTTLE CONTAINING THE LOCATION NOTICE (TYPICAL).

CLAIM STAKING PERFORMED BY:  
**GEOMETRIX LLC**  
LAND SURVEYING SERVICES

**LOCATION NOTICE FOR LODE MINING CLAIM**

Amendment BLM Serial # \_\_\_\_\_

NOTICE IS HEREBY GIVEN that the ROCKSTAR 626  
\_\_\_\_\_ lode mining claim has been located  
by FREEMPORT MINERALS CORP whose current mailing  
address is PO BOX 1019  
SAFFORD AZ 85548

BLM  
Date  
Stamp

RECEIVED  
BLM AZ STATE OFFICE  
2015 JUN 12 P 1:53  
PHOENIX, ARIZONA

The general course of this claim is EAST - WEST and it is situated in GRAHAM  
County, Arizona. This claim is 1450 feet in length and 600 feet in width.

19.97 Total Claim Acreage: This claim runs from the location monument on which this location notice  
is posted on the centerline of the claim approximately 10 feet in a EAST direction to the EAST  
end line and 1440 feet in a WEST direction to the WEST end line. This claim is marked by six  
monuments, one at each corner and one at the center of each end line of the claim.

The location monument on which this notice is posted is situated within Section 23, Township 6S  
\_\_\_\_\_, Range 25E, Gila Salt River Base and Meridian, Arizona and this claim encompasses portions  
of the following quarter section(s), section(s), Township(s) and Range(s) NE1/4 & NW1/4, SECTION 23,  
T6S-R25E

Gila Salt River Base and Meridian, Arizona.

The locality of this claim with reference to some natural object or permanent monument and additional information  
(if any) concerning its locality are as follows: THE N.W. CORNER OF THIS CLAIM IS 23,200 FEET  
EAST & 16,800 FEET SOUTH OF THE N.W. CORNER OF SECTION 6, T6S-R25E

\_\_\_\_\_ The above information is shown on the attached map.

DATED AND POSTED on the ground this 12<sup>th</sup> day of APRIL, 20 15.

LOCATOR(s)  AGENT

Print Name(s) JODY A. STONE, RLS

Signature(s) \_\_\_\_\_  


Form MCF100  
Revised July 2014

This form is available from the Arizona Geological Survey and may be reproduced.

AMC433025

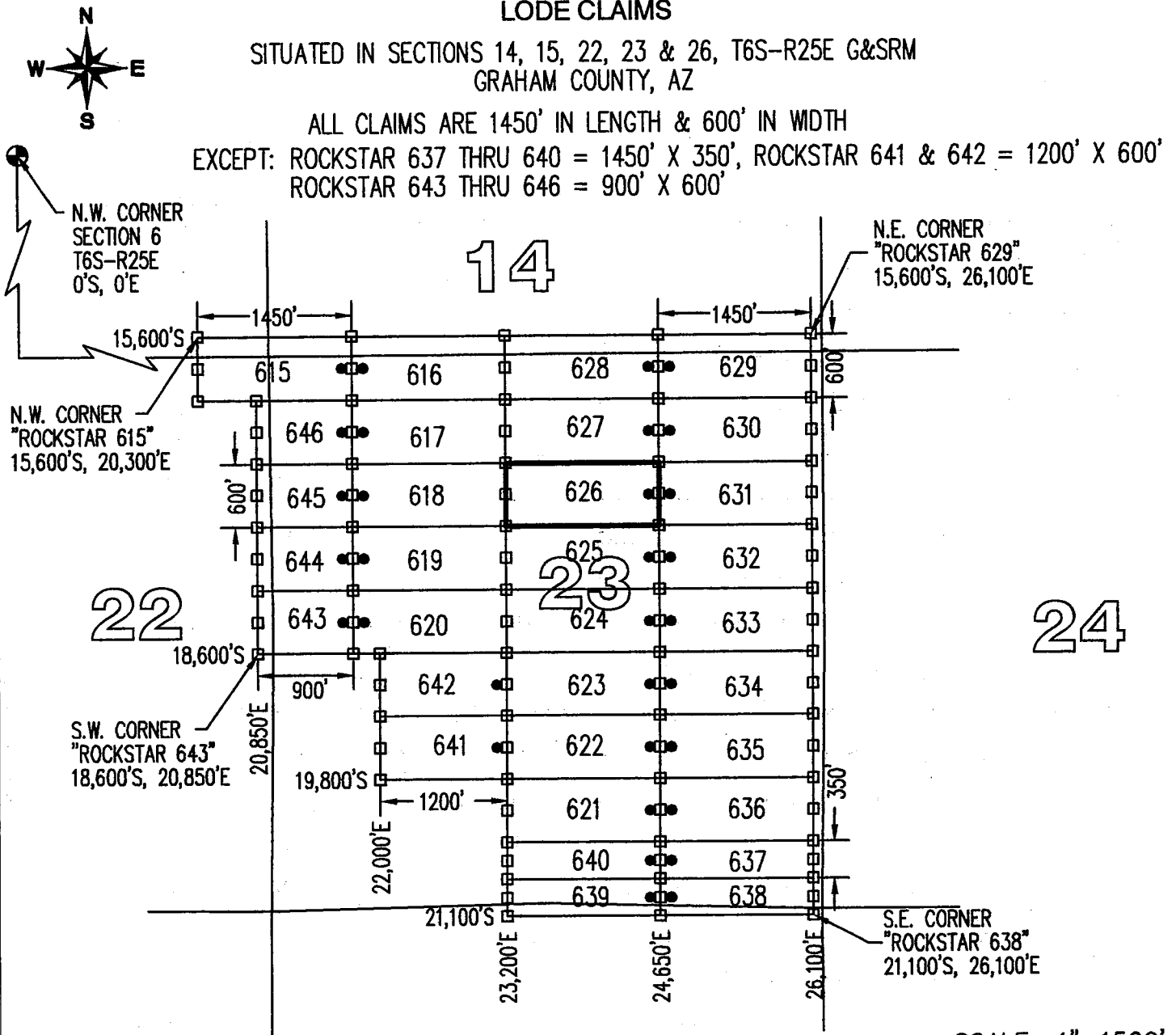
# "ROCKSTAR 626"

## LOCATION OF THE "ROCKSTAR 615" THROUGH "ROCKSTAR 646" LODE CLAIMS

SITUATED IN SECTIONS 14, 15, 22, 23 & 26, T6S-R25E G&SRM  
GRAHAM COUNTY, AZ

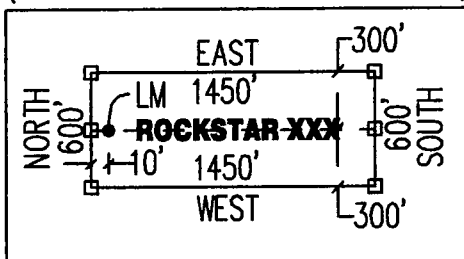
ALL CLAIMS ARE 1450' IN LENGTH & 600' IN WIDTH

EXCEPT: ROCKSTAR 637 THRU 640 = 1450' X 350', ROCKSTAR 641 & 642 = 1200' X 600'  
ROCKSTAR 643 THRU 646 = 900' X 600'



TYPICAL CLAIM DETAIL  
(NOT TO SCALE)

(EXCEPT ROCKSTAR 637 THRU 646)



LOCATORS:  
FREEPORT MINERALS CORP  
PO BOX 1019  
SAFFORD, AZ 85548

# 26

CLAIM ACREAGE = 19.97 AC

- INDICATES END CENTER OR CORNER OF LODE CLAIM. SET 2"x2"x5' WOODEN POST (TYPICAL).
- INDICATES LOCATION MONUMENT. SET 2"x2"x5' WOODEN POST 10' FROM AN END CENTER WITH PLASTIC BOTTLE CONTAINING THE LOCATION NOTICE (TYPICAL).

CLAIM STAKING PERFORMED BY:  
**GEOMETRIX LLC**  
LAND SURVEYING SERVICES



**LOCATION NOTICE FOR LODE MINING CLAIM**

Amendment BLM Serial # \_\_\_\_\_

NOTICE IS HEREBY GIVEN that the ROCKSTAR 627  
\_\_\_\_\_ lode mining claim has been located  
by FREEPORT MINERALS CORP whose current mailing  
address is PO BOX 1019  
SAFFORD AZ 85548

BLM  
Date  
Stamp

RECEIVED  
BLM AZ STATE OFFICE  
2015 JUN 12 P 1:53  
PHOENIX, ARIZONA

The general course of this claim is EAST - WEST and it is situated in GRAHAM  
County, Arizona. This claim is 1450 feet in length and 600 feet in width.

19.97 Total Claim Acreage. This claim runs from the location monument on which this location notice  
is posted on the centerline of the claim approximately 10 feet in a EAST direction to the EAST  
end line and 1440 feet in a WEST direction to the WEST end line. This claim is marked by six  
monuments, one at each corner and one at the center of each end line of the claim.

The location monument on which this notice is posted is situated within Section 23, Township 6S  
\_\_\_\_\_, Range 25E, Gila Salt River Base and Meridian, Arizona and this claim encompasses portions  
of the following quarter section(s), section(s), Township(s) and Range(s) NE1/4 & NW1/4, SECTION 23,  
T6S-R25E

Gila Salt River Base and Meridian, Arizona.

The locality of this claim with reference to some natural object or permanent monument and additional information  
(if any) concerning its locality are as follows: THE N.W. CORNER OF THIS CLAIM IS 23,200 FEET  
EAST & 16,200 FEET SOUTH OF THE N.W. CORNER OF SECTION 6, T6S-R25E

\_\_\_\_\_ The above information is shown on the attached map.

DATED AND POSTED on the ground this 12<sup>th</sup> day of APRIL, 20 15.

LOCATOR(s)  AGENT

Print Name(s) JODY A. STONE, RLS

Signature(s) \_\_\_\_\_

Form MCF100  
Revised July 2014

This form is available from the Arizona Geological Survey and may be reproduced.

AMC 433026

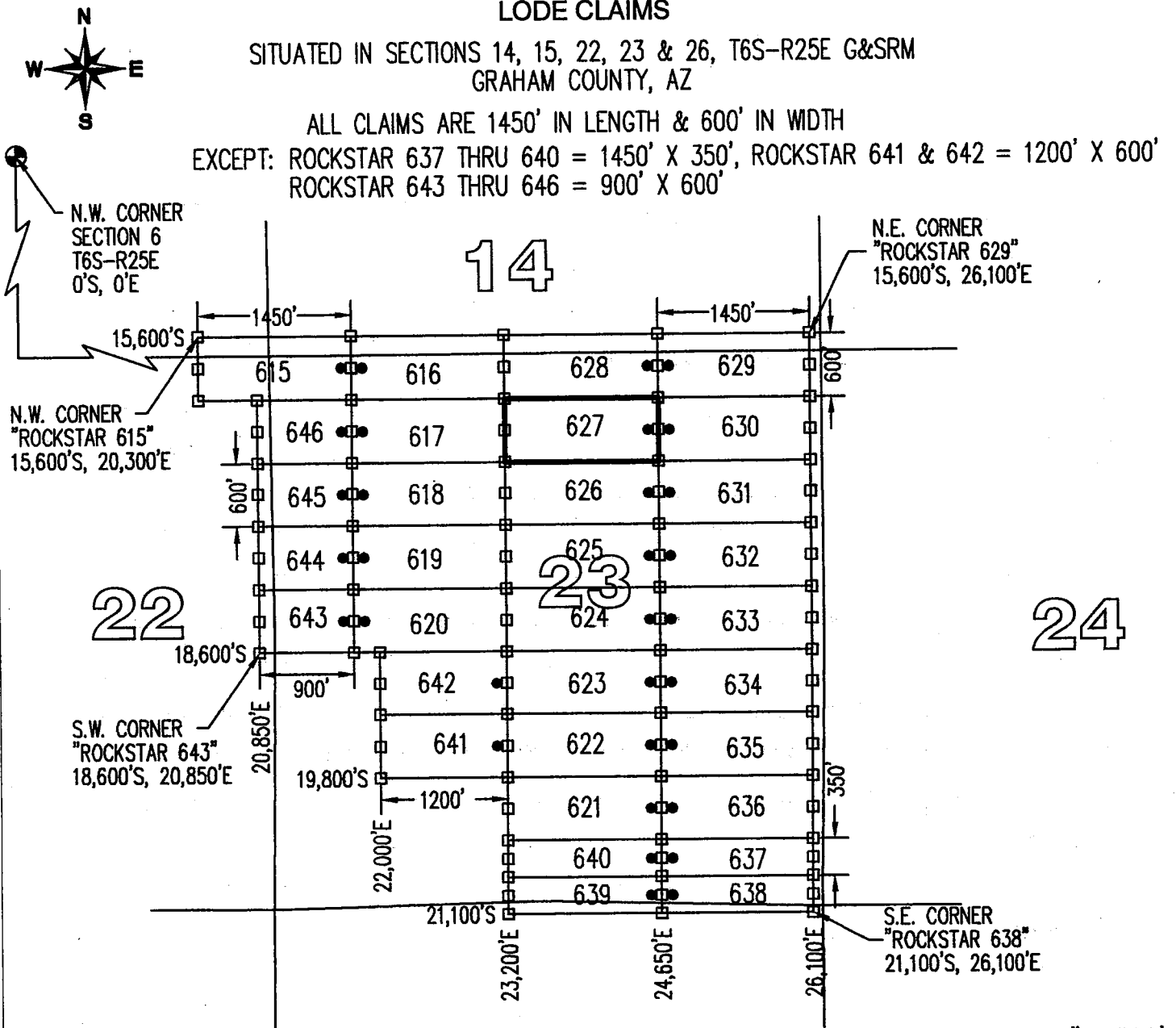
# "ROCKSTAR 627"

## LOCATION OF THE "ROCKSTAR 615" THROUGH "ROCKSTAR 646" LODE CLAIMS

SITUATED IN SECTIONS 14, 15, 22, 23 & 26, T6S-R25E G&SRM  
GRAHAM COUNTY, AZ

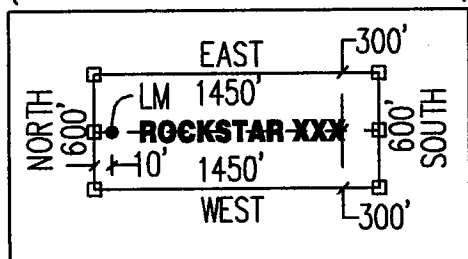
ALL CLAIMS ARE 1450' IN LENGTH & 600' IN WIDTH

EXCEPT: ROCKSTAR 637 THRU 640 = 1450' X 350', ROCKSTAR 641 & 642 = 1200' X 600'  
ROCKSTAR 643 THRU 646 = 900' X 600'



TYPICAL CLAIM DETAIL  
(NOT TO SCALE)

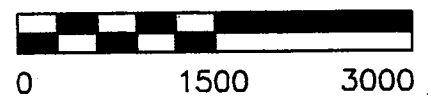
(EXCEPT ROCKSTAR 637 THRU 646)



LOCATORS:  
FREEPORT MINERALS CORP  
PO BOX 1019  
SAFFORD, AZ 85548

26

SCALE 1"=1500'



CLAIM ACREAGE = 19.97 AC

- INDICATES END CENTER OR CORNER OF LODE CLAIM. SET 2"x2"x5' WOODEN POST (TYPICAL).
- INDICATES LOCATION MONUMENT. SET 2"x2"x5' WOODEN POST 10' FROM AN END CENTER WITH PLASTIC BOTTLE CONTAINING THE LOCATION NOTICE (TYPICAL).

CLAIM STAKING PERFORMED BY:  
**GEOMETRIX LLC**  
LAND SURVEYING SERVICES

**LOCATION NOTICE FOR LODE MINING CLAIM**

Amendment BLM Serial # \_\_\_\_\_

NOTICE IS HEREBY GIVEN that the ROCKSTAR 628  
\_\_\_\_\_ lode mining claim has been located  
by FREEPORT MINERALS CORP whose current mailing  
address is PO BOX 1019  
SAFFORD AZ 85548

RECEIVED  
BLM AZ STATE OFFICE  
2015 JUN 12 P 1:53  
PHOENIX, ARIZONA  
BLM  
Date  
Stamp

The general course of this claim is EAST - WEST and it is situated in GRAHAM  
County, Arizona. This claim is 1450 feet in length and 600 feet in width.

19.97 Total Claim Acreage. This claim runs from the location monument on which this location notice  
is posted on the centerline of the claim approximately 10 feet in a EAST direction to the EAST  
end line and 1440 feet in a WEST direction to the WEST end line. This claim is marked by six  
monuments, one at each corner and one at the center of each end line of the claim.

The location monument on which this notice is posted is situated within Section 23, Township 6S  
\_\_\_\_\_, Range 25E, Gila Salt River Base and Meridian, Arizona and this claim encompasses portions  
of the following quarter section(s), section(s), Township(s) and Range(s) NE1/4 & NW1/4, SECTION 23  
& SE1/4 & SW1/4, SECTION 14, T6S-R25E

Gila Salt River Base and Meridian, Arizona.


The locality of this claim with reference to some natural object or permanent monument and additional information  
(if any) concerning its locality are as follows: THE N.W. CORNER OF THIS CLAIM IS 23,200 FEET  
EAST & 15,600 FEET SOUTH OF THE N.W. CORNER OF SECTION 6, T6S-R25E

\_\_\_\_\_ The above information is shown on the attached map.

DATED AND POSTED on the ground this 12<sup>th</sup> day of APRIL, 2015.

LOCATOR(s)  AGENT

Print Name(s) JODY A. STONE, RLS

Signature(s) 

Form MCF100  
Revised July 2014

AMC4330271



**LOCATION NOTICE FOR LODE MINING CLAIM**

Amendment BLM Serial # \_\_\_\_\_

NOTICE IS HEREBY GIVEN that the ROCKSTAR 629  
\_\_\_\_\_ lode mining claim has been located  
by FREEPORT MINERALS CORP whose current mailing  
address is PO BOX 1019  
SAFFORD AZ 85548

RECEIVED  
BLM AZ STATE OFFICE  
2015 JUN 12 P 1:53  
PHOENIX, ARIZONA  
BLM  
Date  
Stamp

The general course of this claim is EAST - WEST and it is situated in GRAHAM  
County, Arizona. This claim is 1450 feet in length and 600 feet in width.

19.97 Total Claim Acreage. This claim runs from the location monument on which this location notice  
is posted on the centerline of the claim approximately 10 feet in a WEST direction to the WEST  
end line and 1440 feet in a EAST direction to the EAST end line. This claim is marked by six  
monuments, one at each corner and one at the center of each end line of the claim.

The location monument on which this notice is posted is situated within Section 23, Township 6S  
\_\_\_\_\_, Range 25E, Gila Salt River Base and Meridian, Arizona and this claim encompasses portions  
of the following quarter section(s), section(s), Township(s) and Range(s) NE1/4, SECTION 23 &  
& SE1/4, SECTION 14, T6S-R25E

Gila Salt River Base and Meridian, Arizona.


The locality of this claim with reference to some natural object or permanent monument and additional information  
(if any) concerning its locality are as follows: THE N.W. CORNER OF THIS CLAIM IS 24,650 FEET  
EAST & 15,600 FEET SOUTH OF THE N.W. CORNER OF SECTION 6, T6S-R25E

\_\_\_\_\_ The above information is shown on the attached map.

DATED AND POSTED on the ground this 12<sup>th</sup> day of APRIL, 20 15.

LOCATOR(s)  AGENT

Print Name(s) JODY A. STONE, RLS

Signature(s) 

Form MCF100  
Revised July 2014

This form is available from the Arizona Geological Survey and may be reproduced.

AMC 433028

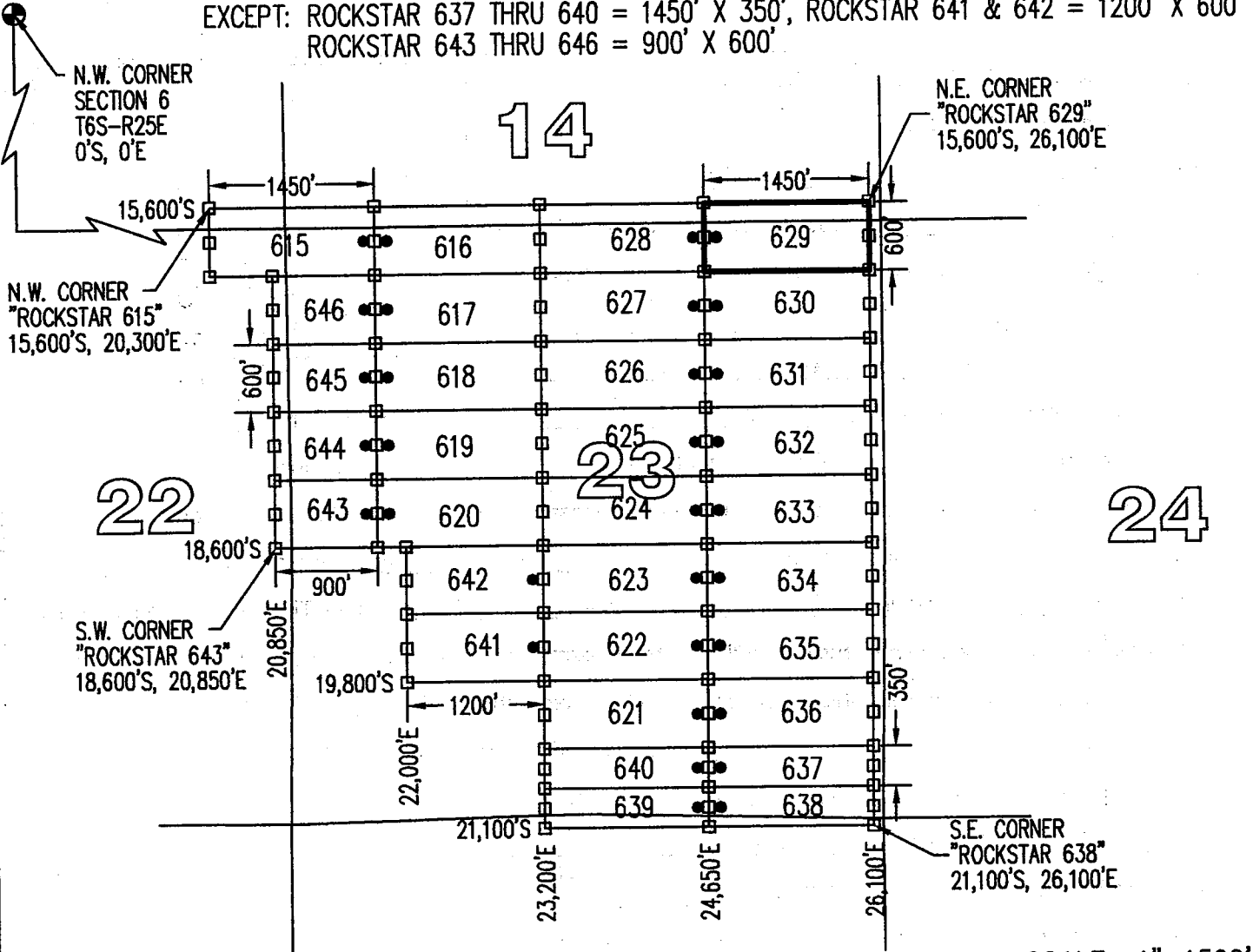
# ROCKSTAR 629

## LOCATION OF THE "ROCKSTAR 615" THROUGH "ROCKSTAR 646" LODE CLAIMS

SITUATED IN SECTIONS 14, 15, 22, 23 & 26, T6S-R25E G&SRM  
GRAHAM COUNTY, AZ

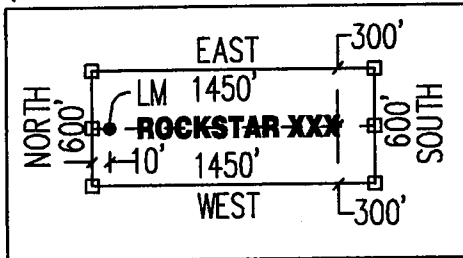
ALL CLAIMS ARE 1450' IN LENGTH & 600' IN WIDTH

EXCEPT: ROCKSTAR 637 THRU 640 = 1450' X 350', ROCKSTAR 641 & 642 = 1200' X 600'  
ROCKSTAR 643 THRU 646 = 900' X 600'



TYPICAL CLAIM DETAIL  
(NOT TO SCALE)

(EXCEPT ROCKSTAR 637 THRU 646)



LOCATORS:  
FREEPORT MINERALS CORP  
PO BOX 1019  
SAFFORD, AZ 85548

26

SCALE 1"=1500'



CLAIM ACREAGE = 19.97 AC

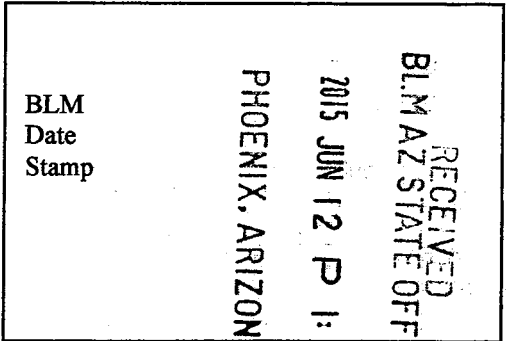
- INDICATES END CENTER OR CORNER OF LODE CLAIM. SET 2"x2"x5' WOODEN POST (TYPICAL).
- INDICATES LOCATION MONUMENT. SET 2"x2"x5' WOODEN POST 10' FROM AN END CENTER WITH PLASTIC BOTTLE CONTAINING THE LOCATION NOTICE (TYPICAL).

CLAIM STAKING PERFORMED BY:  
**GEOMETRIX LLC**  
LAND SURVEYING SERVICES

**LOCATION NOTICE FOR LODE MINING CLAIM**

Amendment BLM Serial # \_\_\_\_\_

NOTICE IS HEREBY GIVEN that the ROCKSTAR 630  
\_\_\_\_\_ lode mining claim has been located  
by FREEPORT MINERALS CORP whose current mailing  
address is PO BOX 1019  
SAFFORD AZ 85548



The general course of this claim is EAST - WEST and it is situated in GRAHAM  
County, Arizona. This claim is 1450 feet in length and 600 feet in width.

19.97 Total Claim Acreage. This claim runs from the location monument on which this location notice  
is posted on the centerline of the claim approximately 10 feet in a WEST direction to the WEST  
end line and 1440 feet in a EAST direction to the EAST end line. This claim is marked by six  
monuments, one at each corner and one at the center of each end line of the claim.

The location monument on which this notice is posted is situated within Section 23, Township 6S  
\_\_\_\_\_, Range 25E, Gila Salt River Base and Meridian, Arizona and this claim encompasses portions  
of the following quarter section(s), section(s), Township(s) and Range(s) NE1/4, SECTION 23,  
T6S-R25E

Gila Salt River Base and Meridian, Arizona.

The locality of this claim with reference to some natural object or permanent monument and additional information  
(if any) concerning its locality are as follows: THE N.W. CORNER OF THIS CLAIM IS 24,650 FEET  
EAST & 16,200 FEET SOUTH OF THE N.W. CORNER OF SECTION 6, T6S-R25E

\_\_\_\_\_ The above information is shown on the attached map.

DATED AND POSTED on the ground this 12<sup>th</sup> day of APRIL, 2015.

LOCATOR(s)  AGENT

Print Name(s) JODY A. STONE, RLS

Signature(s)

Form MCF100  
Revised July 2014

This form is available from the Arizona Geological Survey and may be reproduced.

AMC433029

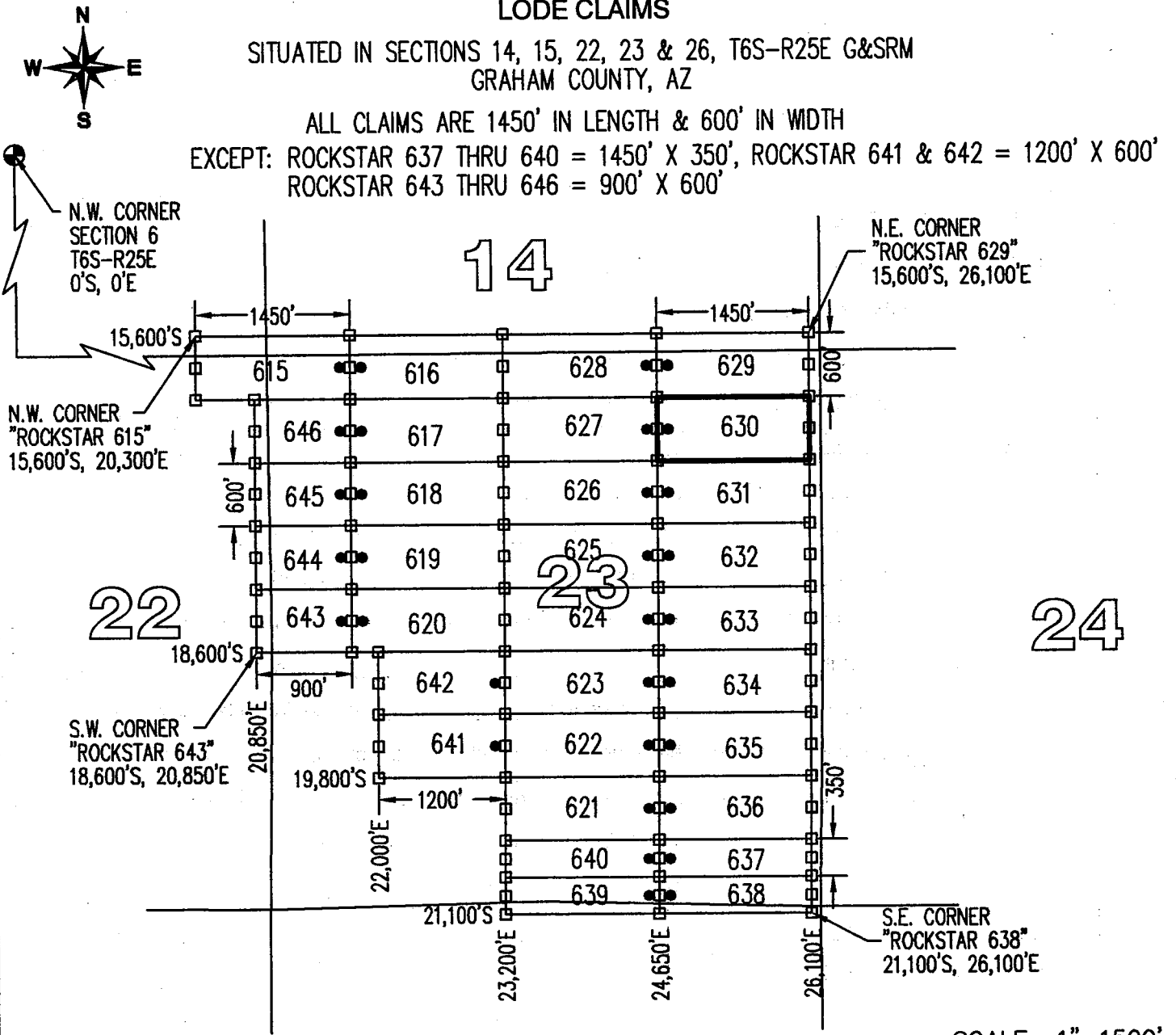
# "ROCKSTAR 630"

## LOCATION OF THE "ROCKSTAR 615" THROUGH "ROCKSTAR 646" LODE CLAIMS

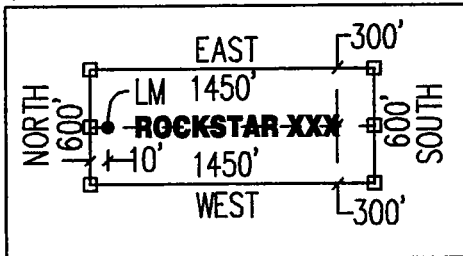
SITUATED IN SECTIONS 14, 15, 22, 23 & 26, T6S-R25E G&SRM  
GRAHAM COUNTY, AZ

ALL CLAIMS ARE 1450' IN LENGTH & 600' IN WIDTH

EXCEPT: ROCKSTAR 637 THRU 640 = 1450' X 350', ROCKSTAR 641 & 642 = 1200' X 600'  
ROCKSTAR 643 THRU 646 = 900' X 600'



TYPICAL CLAIM DETAIL  
(NOT TO SCALE)  
(EXCEPT ROCKSTAR 637 THRU 646)



LOCATORS:  
FREEPORT MINERALS CORP  
PO BOX 1019  
SAFFORD, AZ 85548

CLAIM ACREAGE = 19.97 AC

- INDICATES END CENTER OR CORNER OF LODE CLAIM. SET 2"x2"x5' WOODEN POST (TYPICAL).
- INDICATES LOCATION MONUMENT. SET 2"x2"x5' WOODEN POST 10' FROM AN END CENTER WITH PLASTIC BOTTLE CONTAINING THE LOCATION NOTICE (TYPICAL).

CLAIM STAKING PERFORMED BY:  
**GEOMETRIX LLC**  
LAND SURVEYING SERVICES



**LOCATION NOTICE FOR LODE MINING CLAIM**

Amendment BLM Serial # \_\_\_\_\_

NOTICE IS HEREBY GIVEN that the ROCKSTAR 631  
\_\_\_\_\_ lode mining claim has been located  
by FREEPORT MINERALS CORP whose current mailing  
address is PO BOX 1019  
SAFFORD AZ 85548

RECEIVED  
BLM AZ STATE OFFICE  
2015 JUN 12 P 1:53  
PHOENIX, ARIZONA  
BLM  
Date  
Stamp

The general course of this claim is EAST - WEST and it is situated in GRAHAM  
County, Arizona. This claim is 1450 feet in length and 600 feet in width.

19.97 Total Claim Acreage. This claim runs from the location monument on which this location notice  
is posted on the centerline of the claim approximately 10 feet in a WEST direction to the WEST  
end line and 1440 feet in a EAST direction to the EAST end line. This claim is marked by six  
monuments, one at each corner and one at the center of each end line of the claim.

The location monument on which this notice is posted is situated within Section 23, Township 6S  
\_\_\_\_\_, Range 25E, Gila Salt River Base and Meridian, Arizona and this claim encompasses portions  
of the following quarter section(s), section(s), Township(s) and Range(s) NE1/4, SECTION 23,  
T6S-R25E

Gila Salt River Base and Meridian, Arizona.


The locality of this claim with reference to some natural object or permanent monument and additional information  
(if any) concerning its locality are as follows: THE N.W. CORNER OF THIS CLAIM IS 24,650 FEET  
EAST & 16,800 FEET SOUTH OF THE N.W. CORNER OF SECTION 6, T6S-R25E

\_\_\_\_\_ The above information is shown on the attached map.

DATED AND POSTED on the ground this 12<sup>th</sup> day of APRIL, 2015.

LOCATOR(s)  AGENT

Print Name(s) JODY A. STONE, RLS

Signature(s) 

AMC433030

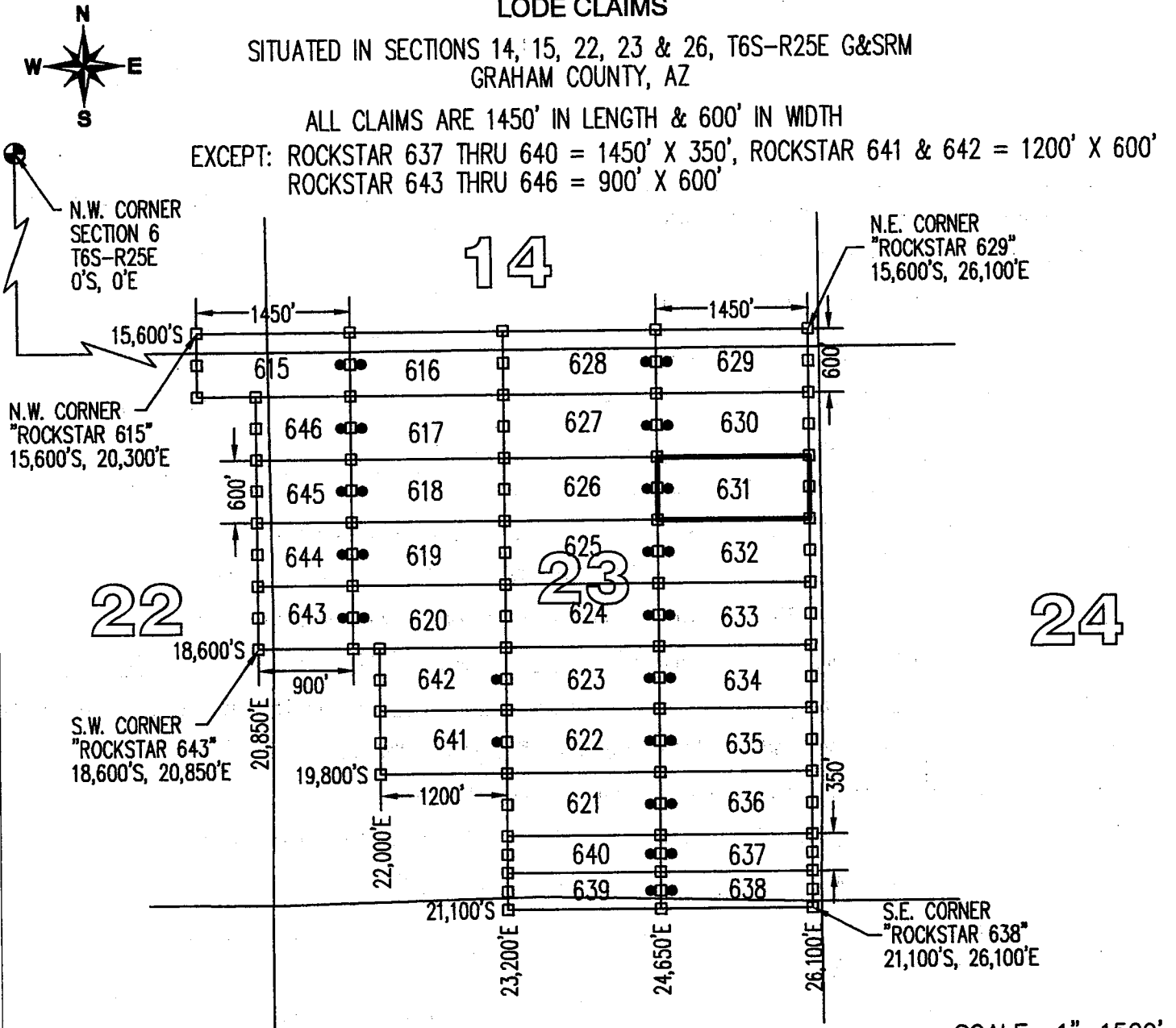
# ROCKSTAR 631

## LOCATION OF THE "ROCKSTAR 615" THROUGH "ROCKSTAR 646" LODE CLAIMS

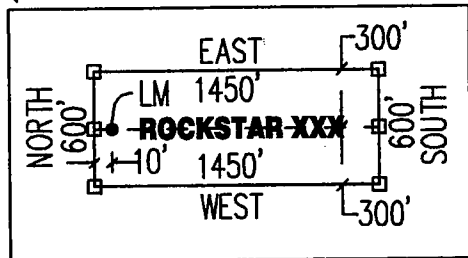
SITUATED IN SECTIONS 14, 15, 22, 23 & 26, T6S-R25E G&SRM  
GRAHAM COUNTY, AZ

ALL CLAIMS ARE 1450' IN LENGTH & 600' IN WIDTH

EXCEPT: ROCKSTAR 637 THRU 640 = 1450' X 350', ROCKSTAR 641 & 642 = 1200' X 600'  
ROCKSTAR 643 THRU 646 = 900' X 600'



TYPICAL CLAIM DETAIL  
(NOT TO SCALE)  
(EXCEPT ROCKSTAR 637 THRU 646)



LOCATORS:  
FREEPORT MINERALS CORP  
PO BOX 1019  
SAFFORD, AZ 85548

CLAIM ACREAGE = 19.97 AC

- INDICATES END CENTER OR CORNER OF LODE CLAIM. SET 2"x2"x5' WOODEN POST (TYPICAL).
- INDICATES LOCATION MONUMENT. SET 2"x2"x5' WOODEN POST 10' FROM AN END CENTER WITH PLASTIC BOTTLE CONTAINING THE LOCATION NOTICE (TYPICAL).

CLAIM STAKING PERFORMED BY:  
**GEOMETRIX LLC**  
LAND SURVEYING SERVICES

**LOCATION NOTICE FOR LODE MINING CLAIM**

Amendment BLM Serial # \_\_\_\_\_

NOTICE IS HEREBY GIVEN that the ROCKSTAR 632  
\_\_\_\_\_ lode mining claim has been located  
by FREEPORT MINERALS CORP whose current mailing  
address is PO BOX 1019  
SAFFORD AZ 85548

RECEIVED  
BLM AZ STATE OFFICE  
2015 JUN 12 P 1:53  
PHOENIX, ARIZONA  
BLM  
Date  
Stamp

The general course of this claim is EAST - WEST and it is situated in GRAHAM  
County, Arizona. This claim is 1450 feet in length and 600 feet in width.

19.97 Total Claim Acreage. This claim runs from the location monument on which this location notice  
is posted on the centerline of the claim approximately 10 feet in a WEST direction to the WEST  
end line and 1440 feet in a EAST direction to the EAST end line. This claim is marked by six  
monuments, one at each corner and one at the center of each end line of the claim.

The location monument on which this notice is posted is situated within Section 23, Township 6S  
\_\_\_\_\_, Range 25E, Gila Salt River Base and Meridian, Arizona and this claim encompasses portions  
of the following quarter section(s), section(s), Township(s) and Range(s) NE1/4, SECTION 23,  
T6S-R25E


Gila Salt River Base and Meridian, Arizona.

The locality of this claim with reference to some natural object or permanent monument and additional information  
(if any) concerning its locality are as follows: THE N.W. CORNER OF THIS CLAIM IS 24,650 FEET  
EAST & 17,400 FEET SOUTH OF THE N.W. CORNER OF SECTION 6, T6S-R25E

\_\_\_\_\_ The above information is shown on the attached map.  
DATED AND POSTED on the ground this 12<sup>th</sup> day of APRIL, 20 15.

LOCATOR(s)  AGENT

Print Name(s) JODY A. STONE, RLS

Signature(s) 

Form MCF100  
Revised July 2014

AMC433031

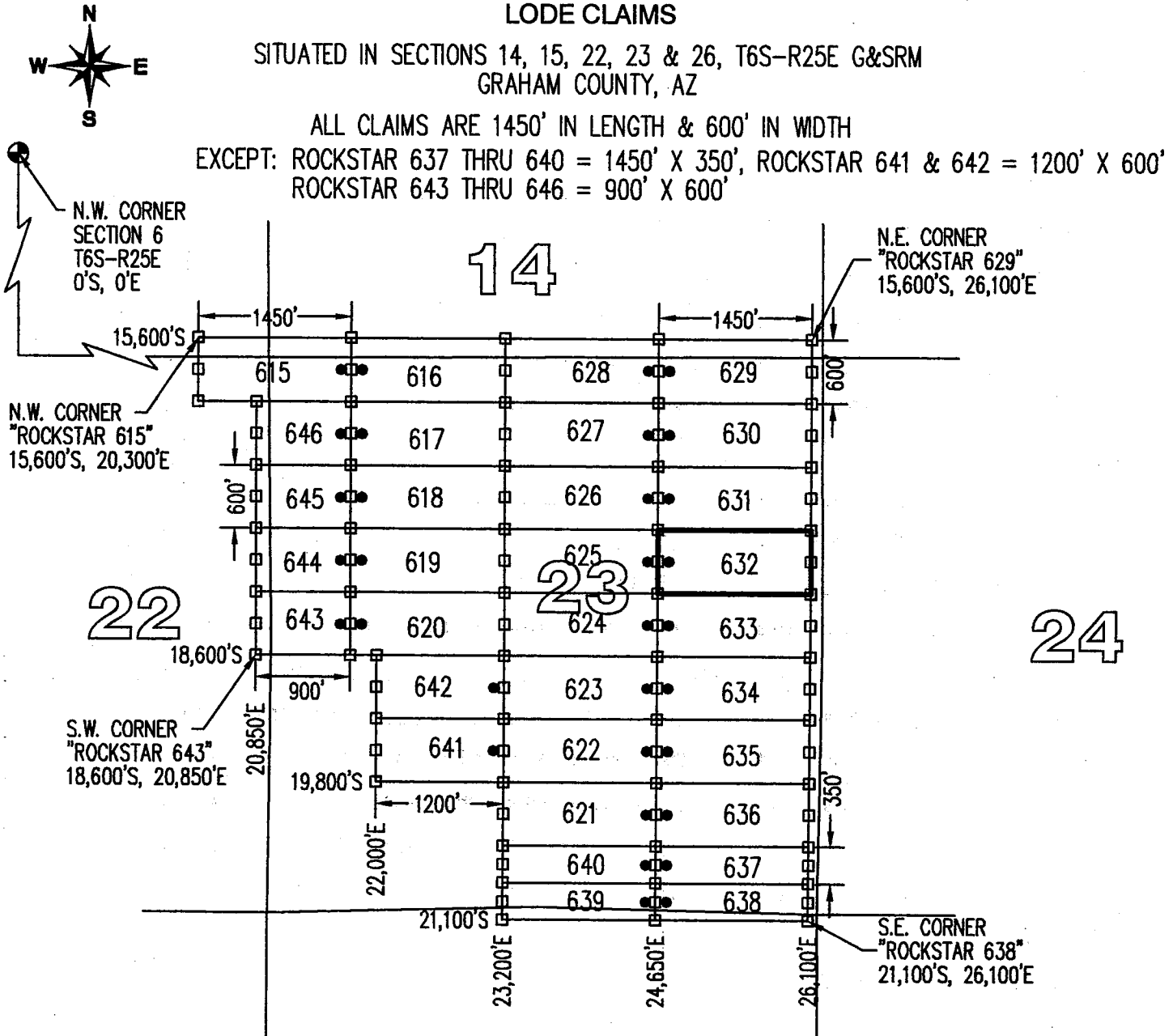
# "ROCKSTAR 632"

## LOCATION OF THE "ROCKSTAR 615" THROUGH "ROCKSTAR 646" LODE CLAIMS

SITUATED IN SECTIONS 14, 15, 22, 23 & 26, T6S-R25E G&SRM  
GRAHAM COUNTY, AZ

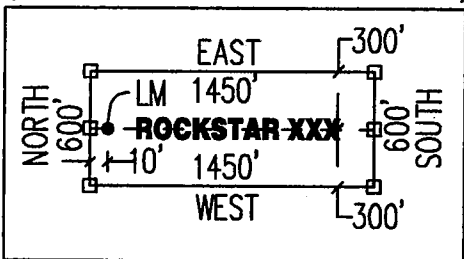
ALL CLAIMS ARE 1450' IN LENGTH & 600' IN WIDTH

EXCEPT: ROCKSTAR 637 THRU 640 = 1450' X 350', ROCKSTAR 641 & 642 = 1200' X 600'  
ROCKSTAR 643 THRU 646 = 900' X 600'



TYPICAL CLAIM DETAIL  
(NOT TO SCALE)

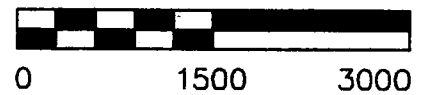
(EXCEPT ROCKSTAR 637 THRU 646)



LOCATORS:  
FREEPORT MINERALS CORP  
PO BOX 1019  
SAFFORD, AZ 85548

# 26

SCALE 1"=1500'



CLAIM ACREAGE = 19.97 AC

- INDICATES END CENTER OR CORNER OF LODE CLAIM. SET 2"x2"x5' WOODEN POST (TYPICAL).
- INDICATES LOCATION MONUMENT. SET 2"x2"x5' WOODEN POST 10' FROM AN END CENTER WITH PLASTIC BOTTLE CONTAINING THE LOCATION NOTICE (TYPICAL).

CLAIM STAKING PERFORMED BY:  
**GEOMETRIX LLC**  
LAND SURVEYING SERVICES

**LOCATION NOTICE FOR LODE MINING CLAIM**

Amendment BLM Serial # \_\_\_\_\_

NOTICE IS HEREBY GIVEN that the ROCKSTAR 633  
\_\_\_\_\_ lode mining claim has been located  
by FREEPORT MINERALS CORP whose current mailing  
address is PO BOX 1019  
SAFFORD AZ 85548

RECEIVED  
BLM AZ STATE OFFICE  
2015 JUN 12 P 1:53  
PHOENIX, ARIZONA  
BLM  
Date  
Stamp

The general course of this claim is EAST - WEST and it is situated in GRAHAM  
County, Arizona. This claim is 1450 feet in length and 600 feet in width.

19.97 Total Claim Acreage. This claim runs from the location monument on which this location notice  
is posted on the centerline of the claim approximately 10 feet in a WEST direction to the WEST  
end line and 1440 feet in a EAST direction to the EAST end line. This claim is marked by six  
monuments, one at each corner and one at the center of each end line of the claim.

The location monument on which this notice is posted is situated within Section 23, Township 6S  
\_\_\_\_\_, Range 25E, Gila Salt River Base and Meridian, Arizona and this claim encompasses portions  
of the following quarter section(s), section(s), Township(s) and Range(s) NE1/4 & SE1/4, SECTION 23,  
T6S-R25E

Gila Salt River Base and Meridian, Arizona.


The locality of this claim with reference to some natural object or permanent monument and additional information  
(if any) concerning its locality are as follows: THE N.W. CORNER OF THIS CLAIM IS 24,650 FEET  
EAST & 18,000 FEET SOUTH OF THE N.W. CORNER OF SECTION 6, T6S-R25E

The above information is shown on the attached map.

DATED AND POSTED on the ground this 12<sup>th</sup> day of APRIL, 20 15.

LOCATOR(s)  AGENT

Print Name(s) JODY A. STONE, RLS

Signature(s) 

Form MCF100  
Revised July 2014

AMC4330321

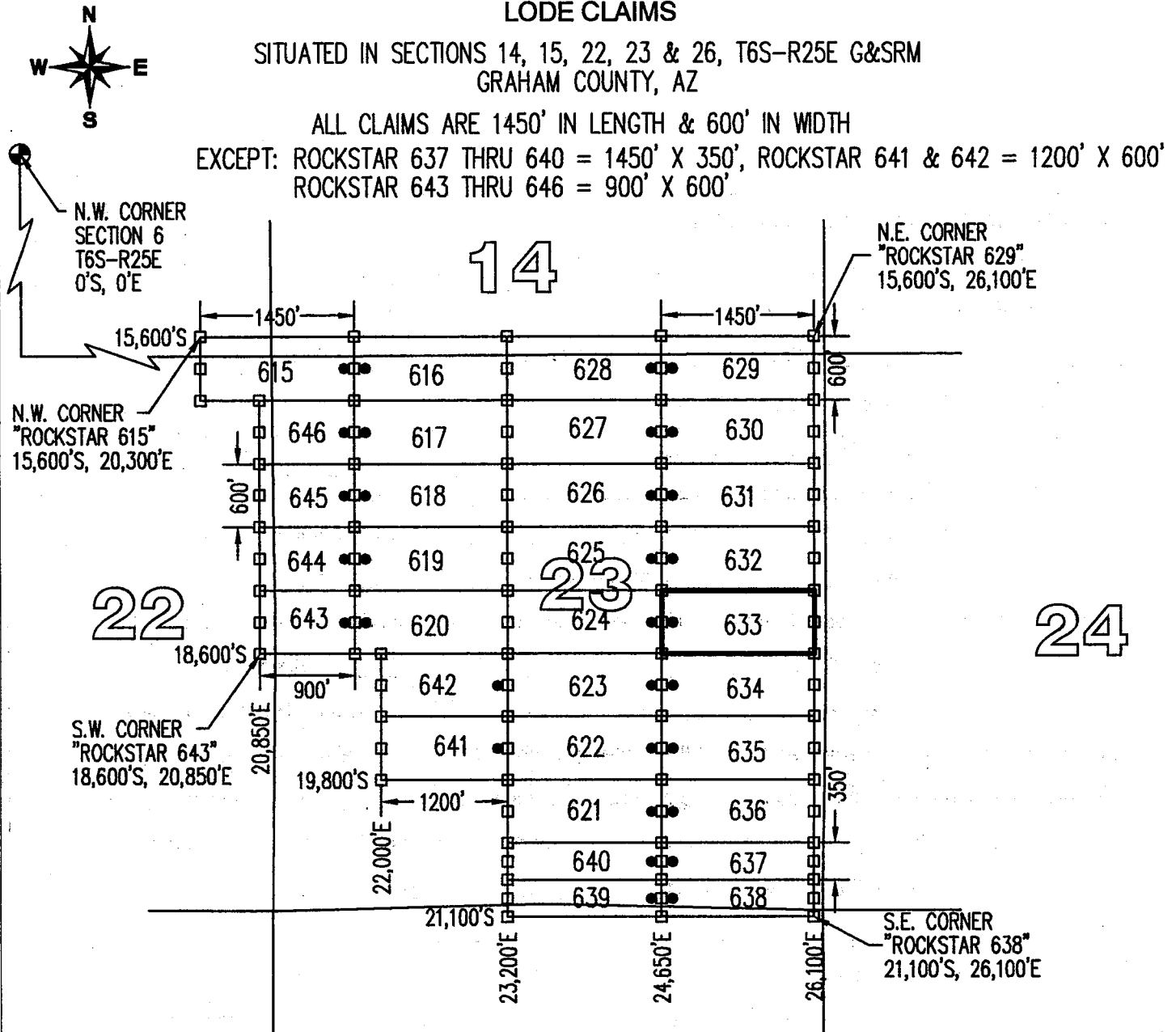
# "ROCKSTAR 633"

## LOCATION OF THE "ROCKSTAR 615" THROUGH "ROCKSTAR 646" LODE CLAIMS

SITUATED IN SECTIONS 14, 15, 22, 23 & 26, T6S-R25E G&SRM  
GRAHAM COUNTY, AZ

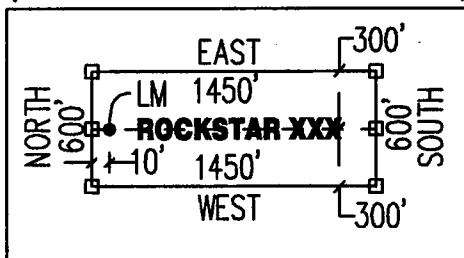
ALL CLAIMS ARE 1450' IN LENGTH & 600' IN WIDTH

EXCEPT: ROCKSTAR 637 THRU 640 = 1450' X 350', ROCKSTAR 641 & 642 = 1200' X 600'  
ROCKSTAR 643 THRU 646 = 900' X 600'



TYPICAL CLAIM DETAIL  
(NOT TO SCALE)

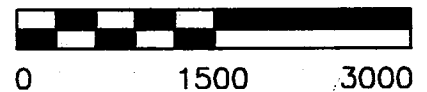
(EXCEPT ROCKSTAR 637 THRU 646)



LOCATORS:  
FREEPORT MINERALS CORP  
PO BOX 1019  
SAFFORD, AZ 85548

26

SCALE 1"=1500'



CLAIM ACREAGE = 19.97 AC

- INDICATES END CENTER OR CORNER OF LODE CLAIM. SET 2"x2"x5' WOODEN POST (TYPICAL).
- INDICATES LOCATION MONUMENT. SET 2"x2"x5' WOODEN POST 10' FROM AN END CENTER WITH PLASTIC BOTTLE CONTAINING THE LOCATION NOTICE (TYPICAL).

CLAIM STAKING PERFORMED BY:  
**GEOMETRIX LLC**  
LAND SURVEYING SERVICES

**LOCATION NOTICE FOR LODE MINING CLAIM**

Amendment BLM Serial # \_\_\_\_\_

NOTICE IS HEREBY GIVEN that the ROCKSTAR 634  
\_\_\_\_\_ lode mining claim has been located  
by FREEMPORT MINERALS CORP whose current mailing  
address is PO BOX 1019  
SAFFORD AZ 85548

RECEIVED  
BLM AZ STATE OFFICE  
2015 JUN 12 P 1:53  
PHOENIX, ARIZONA  
BLM  
Date  
Stamp

The general course of this claim is EAST - WEST and it is situated in GRAHAM  
County, Arizona. This claim is 1450 feet in length and 600 feet in width.

19.97 Total Claim Acreage: This claim runs from the location monument on which this location notice  
is posted on the centerline of the claim approximately 10 feet in a WEST direction to the WEST  
end line and 1440 feet in a EAST direction to the EAST end line. This claim is marked by six  
monuments, one at each corner and one at the center of each end line of the claim.

The location monument on which this notice is posted is situated within Section 23, Township 6S  
\_\_\_\_\_, Range 25E \_\_\_\_\_, Gila Salt River Base and Meridian, Arizona and this claim encompasses portions  
of the following quarter section(s), section(s), Township(s) and Range(s) SE1/4, SECTION 23,  
T6S-R25E

Gila Salt River Base and Meridian, Arizona.


The locality of this claim with reference to some natural object or permanent monument and additional information  
(if any) concerning its locality are as follows: THE N.W. CORNER OF THIS CLAIM IS 24,650 FEET  
EAST & 18,600 FEET SOUTH OF THE N.W. CORNER OF SECTION 6, T6S-R25E

\_\_\_\_\_ The above information is shown on the attached map.

DATED AND POSTED on the ground this 12<sup>th</sup> day of APRIL, 20 15.

LOCATOR(s)  AGENT

Print Name(s) JODY A. STONE, RLS

Signature(s) 

Form MCF100  
Revised July 2014

AMC433033

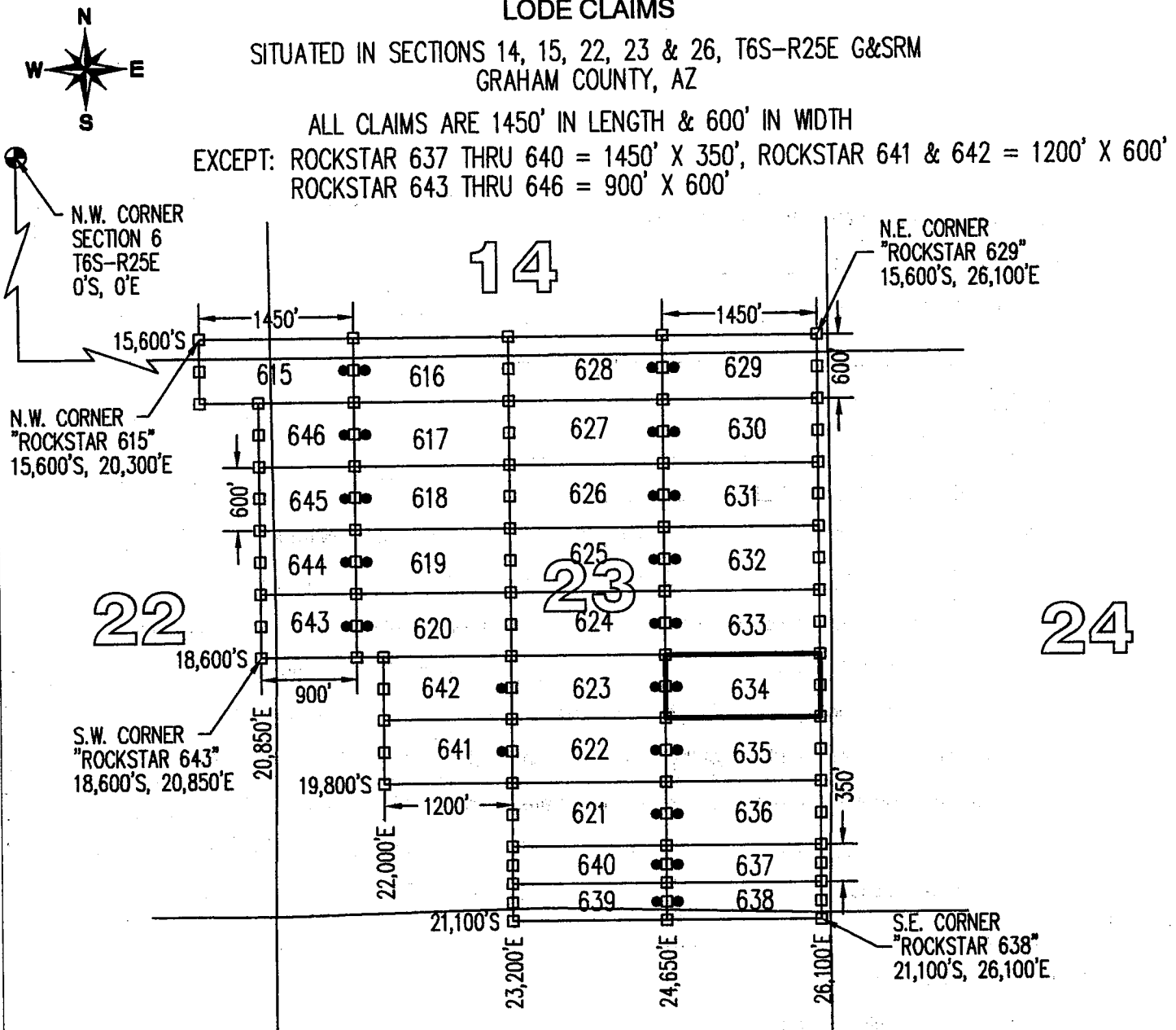
# ROCKSTAR 634

## LOCATION OF THE "ROCKSTAR 615" THROUGH "ROCKSTAR 646" LODE CLAIMS

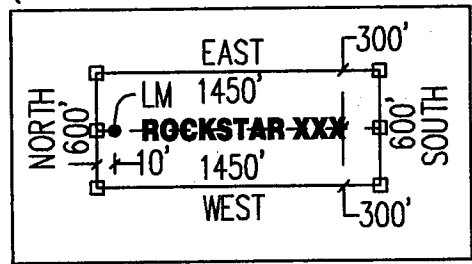
SITUATED IN SECTIONS 14, 15, 22, 23 & 26, T6S-R25E G&SRM  
GRAHAM COUNTY, AZ

ALL CLAIMS ARE 1450' IN LENGTH & 600' IN WIDTH

EXCEPT: ROCKSTAR 637 THRU 640 = 1450' X 350', ROCKSTAR 641 & 642 = 1200' X 600'  
ROCKSTAR 643 THRU 646 = 900' X 600'



TYPICAL CLAIM DETAIL  
(NOT TO SCALE)  
(EXCEPT ROCKSTAR 637 THRU 646)



LOCATORS:  
FREEPORT MINERALS CORP  
PO BOX 1019  
SAFFORD, AZ 85548

CLAIM ACREAGE = 19.97 AC

- INDICATES END CENTER OR CORNER OF LODE CLAIM. SET 2"x2"x5' WOODEN POST (TYPICAL).
- INDICATES LOCATION MONUMENT. SET 2"x2"x5' WOODEN POST 10' FROM AN END CENTER WITH PLASTIC BOTTLE CONTAINING THE LOCATION NOTICE (TYPICAL).

CLAIM STAKING PERFORMED BY:  
**GEOMETRIX LLC**  
LAND SURVEYING SERVICES



**LOCATION NOTICE FOR LODE MINING CLAIM**

Amendment BLM Serial # \_\_\_\_\_

NOTICE IS HEREBY GIVEN that the ROCKSTAR 635  
\_\_\_\_\_ lode mining claim has been located  
by FREEPORT MINERALS CORP whose current mailing  
address is PO BOX 1019  
SAFFORD AZ 85548

RECEIVED  
BLM AZ STATE OFFICE  
2015 JUN 12 P 1:53  
PHOENIX, ARIZONA  
BLM  
Date  
Stamp

The general course of this claim is EAST - WEST and it is situated in GRAHAM  
County, Arizona. This claim is 1450 feet in length and 600 feet in width.

19.97 Total Claim Acreage. This claim runs from the location monument on which this location notice  
is posted on the centerline of the claim approximately 10 feet in a WEST direction to the WEST  
end line and 1440 feet in a EAST direction to the EAST end line. This claim is marked by six  
monuments, one at each corner and one at the center of each end line of the claim.

The location monument on which this notice is posted is situated within Section 23, Township 6S  
\_\_\_\_\_, Range 25E, Gila Salt River Base and Meridian, Arizona and this claim encompasses portions  
of the following quarter section(s), section(s), Township(s) and Range(s) SE1/4, SECTION 23,  
T6S-R25E

Gila Salt River Base and Meridian, Arizona.

The locality of this claim with reference to some natural object or permanent monument and additional information  
(if any) concerning its locality are as follows: THE N.W. CORNER OF THIS CLAIM IS 24,650 FEET  
EAST & 19,200 FEET SOUTH OF THE N.W. CORNER OF SECTION 6, T6S-R25E

\_\_\_\_\_ The above information is shown on the attached map.

DATED AND POSTED on the ground this 12<sup>th</sup> day of APRIL, 20 15.

LOCATOR(s)  AGENT

Print Name(s) JODY A. STONE, RLS

Signature(s) 

Form MCF100  
Revised July 2014

AMC433034

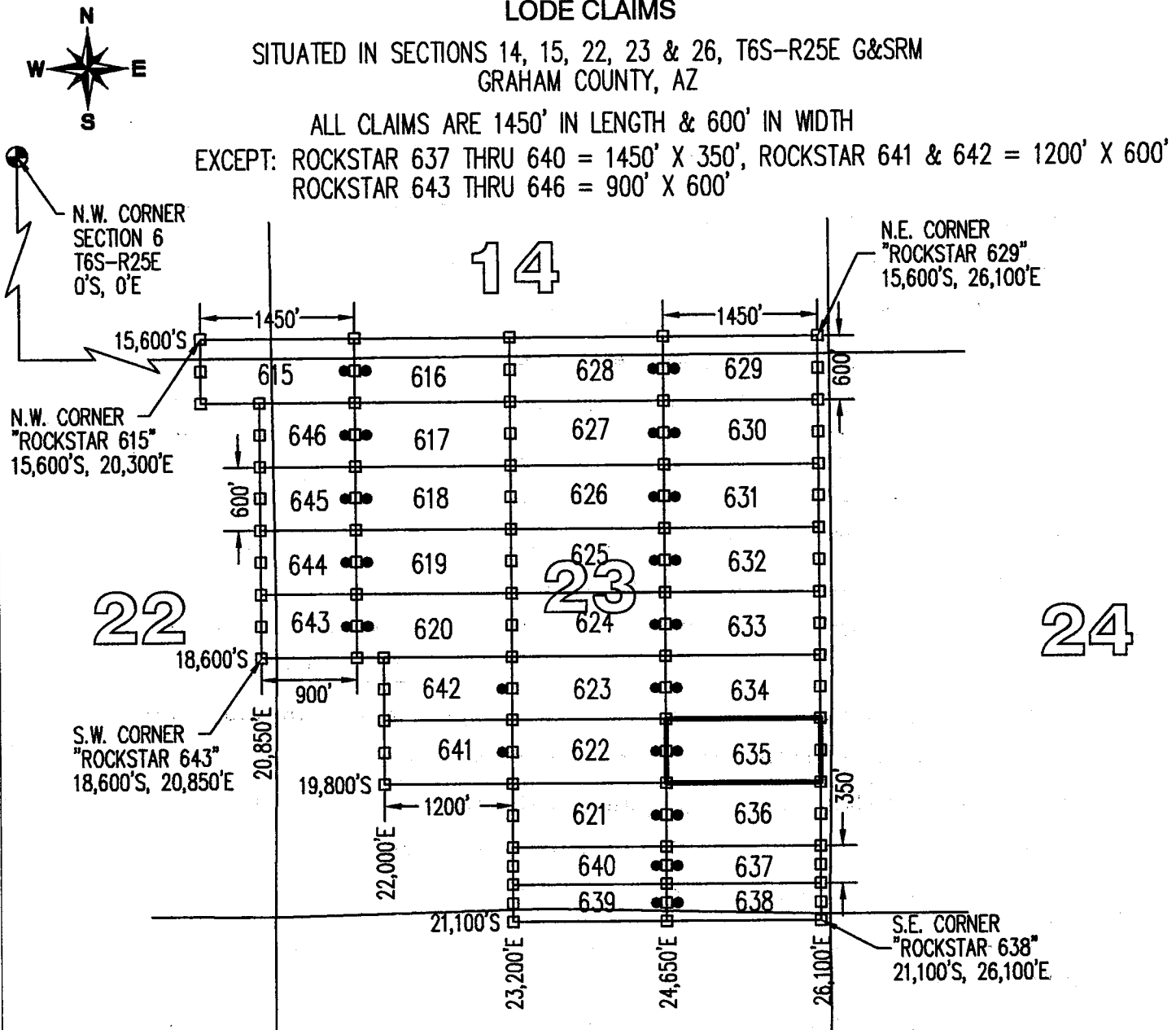
# ROCKSTAR 635

## LOCATION OF THE "ROCKSTAR 615" THROUGH "ROCKSTAR 646" LODE CLAIMS

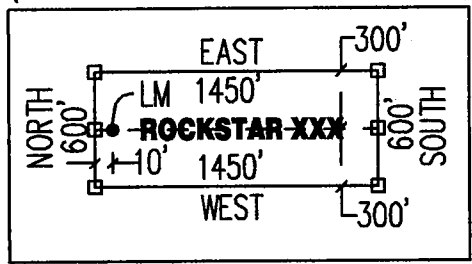
SITUATED IN SECTIONS 14, 15, 22, 23 & 26, T6S-R25E G&SRM  
GRAHAM COUNTY, AZ

ALL CLAIMS ARE 1450' IN LENGTH & 600' IN WIDTH


EXCEPT: ROCKSTAR 637 THRU 640 = 1450' X 350', ROCKSTAR 641 & 642 = 1200' X 600'  
ROCKSTAR 643 THRU 646 = 900' X 600'



TYPICAL CLAIM DETAIL  
(NOT TO SCALE)  
(EXCEPT ROCKSTAR 637 THRU 646)



26



CLAIM ACREAGE = 19.97 AC

- INDICATES END CENTER OR CORNER OF LODE CLAIM. SET 2"x2"x5' WOODEN POST (TYPICAL).
- INDICATES LOCATION MONUMENT. SET 2"x2"x5' WOODEN POST 10' FROM AN END CENTER WITH PLASTIC BOTTLE CONTAINING THE LOCATION NOTICE (TYPICAL).

LOCATORS:  
FREEPORT MINERALS CORP  
PO BOX 1019  
SAFFORD, AZ 85548

CLAIM STAKING PERFORMED BY:  
**GEOMETRIX LLC**  
LAND SURVEYING SERVICES

**LOCATION NOTICE FOR LODE MINING CLAIM**

Amendment BLM Serial # \_\_\_\_\_

NOTICE IS HEREBY GIVEN that the ROCKSTAR 636  
\_\_\_\_\_ lode mining claim has been located  
by FREEPORT MINERALS CORP whose current mailing  
address is PO BOX 1019  
SAFFORD AZ 85548

RECEIVED  
BLM AZ STATE OFFICE  
2015 JUN 12 P 1:58  
PHOENIX, ARIZONA  
BLM  
Date  
Stamp

The general course of this claim is EAST - WEST and it is situated in GRAHAM  
County, Arizona. This claim is 1450 feet in length and 600 feet in width.

19.97 Total Claim Acreage. This claim runs from the location monument on which this location notice  
is posted on the centerline of the claim approximately 10 feet in a WEST direction to the WEST  
end line and 1440 feet in a EAST direction to the EAST end line. This claim is marked by six  
monuments, one at each corner and one at the center of each end line of the claim.

The location monument on which this notice is posted is situated within Section 23, Township 6S  
25E, Gila Salt River Base and Meridian, Arizona and this claim encompasses portions  
of the following quarter section(s), section(s), Township(s) and Range(s) SE1/4, SECTION 23,  
T6S-R25E

Gila Salt River Base and Meridian, Arizona.


The locality of this claim with reference to some natural object or permanent monument and additional information  
(if any) concerning its locality are as follows: THE N.W. CORNER OF THIS CLAIM IS 24,650 FEET  
EAST & 19,800 FEET SOUTH OF THE N.W. CORNER OF SECTION 6, T6S-R25E

\_\_\_\_\_ The above information is shown on the attached map.

DATED AND POSTED on the ground this 12<sup>th</sup> day of APRIL, 20 15.

LOCATOR(s)  AGENT

Print Name(s) JODY A. STONE, RLS

Signature(s) 

AMC433035

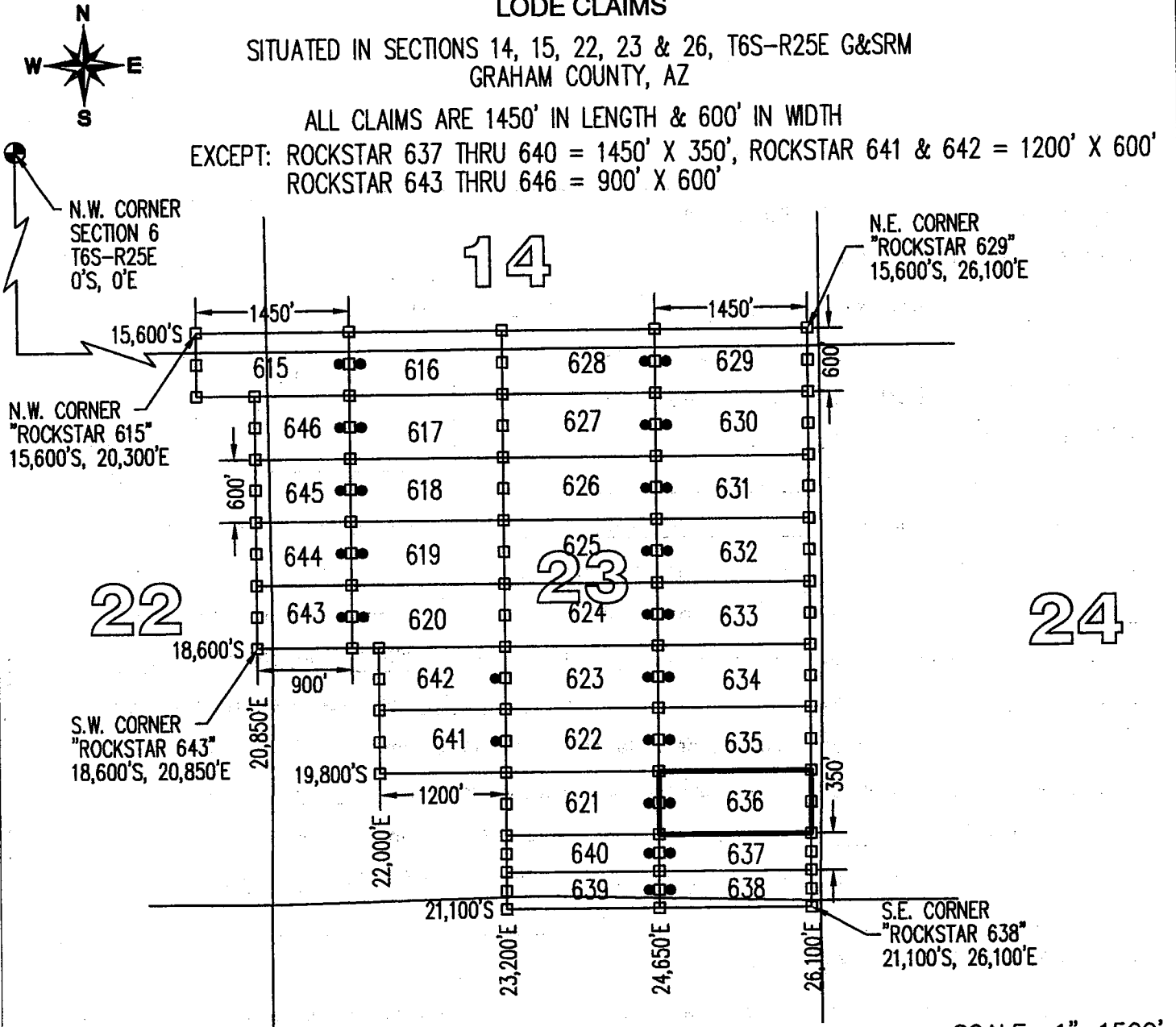
# "ROCKSTAR 636"

## LOCATION OF THE "ROCKSTAR 615" THROUGH "ROCKSTAR 646" LODE CLAIMS

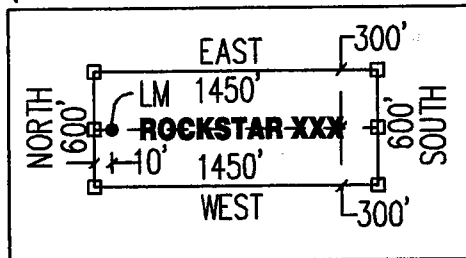
SITUATED IN SECTIONS 14, 15, 22, 23 & 26, T6S-R25E G&SRM  
GRAHAM COUNTY, AZ

ALL CLAIMS ARE 1450' IN LENGTH & 600' IN WIDTH

EXCEPT: ROCKSTAR 637 THRU 640 = 1450' X 350', ROCKSTAR 641 & 642 = 1200' X 600'  
ROCKSTAR 643 THRU 646 = 900' X 600'



TYPICAL CLAIM DETAIL  
(NOT TO SCALE)  
(EXCEPT ROCKSTAR 637 THRU 646)

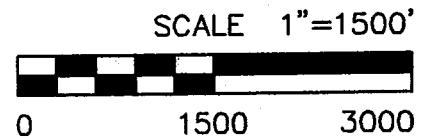


LOCATORS:  
FREEPORT MINERALS CORP  
PO BOX 1019  
SAFFORD, AZ 85548

# 26

CLAIM ACREAGE = 19.97 AC

- INDICATES END CENTER OR CORNER OF LODE CLAIM. SET 2"x2"x5' WOODEN POST (TYPICAL).
- INDICATES LOCATION MONUMENT. SET 2"x2"x5' WOODEN POST 10' FROM AN END CENTER WITH PLASTIC BOTTLE CONTAINING THE LOCATION NOTICE (TYPICAL).



CLAIM STAKING PERFORMED BY:  
**GEOMETRIX LLC**  
LAND SURVEYING SERVICES

**LOCATION NOTICE FOR LODE MINING CLAIM**

Amendment BLM Serial # \_\_\_\_\_

NOTICE IS HEREBY GIVEN that the ROCKSTAR 637  
\_\_\_\_\_ lode mining claim has been located  
by FREEPORT MINERALS CORP whose current mailing  
address is PO BOX 1019  
SAFFORD AZ 85548

RECEIVED  
BLM AZ STATE OFFICE  
2015 JUN 12 P 1:53  
PHOENIX, ARIZONA  
BLM  
Date  
Stamp

The general course of this claim is EAST - WEST and it is situated in GRAHAM  
County, Arizona. This claim is 1450 feet in length and 350 feet in width.

11.65 Total Claim Acreage. This claim runs from the location monument on which this location notice  
is posted on the centerline of the claim approximately 10 feet in a WEST direction to the WEST  
end line and 1440 feet in a EAST direction to the EAST end line. This claim is marked by six  
monuments, one at each corner and one at the center of each end line of the claim.

The location monument on which this notice is posted is situated within Section 23, Township 6S  
\_\_\_\_\_, Range 25E, Gila Salt River Base and Meridian, Arizona and this claim encompasses portions  
of the following quarter section(s), section(s), Township(s) and Range(s) SE1/4, SECTION 23,  
T6S-R25E

Gila Salt River Base and Meridian, Arizona.


The locality of this claim with reference to some natural object or permanent monument and additional information  
(if any) concerning its locality are as follows: THE N.W. CORNER OF THIS CLAIM IS 24,650 FEET  
EAST & 20,400 FEET SOUTH OF THE N.W. CORNER OF SECTION 6, T6S-R25E

\_\_\_\_\_ The above information is shown on the attached map.

DATED AND POSTED on the ground this 12<sup>th</sup> day of APRIL, 2015.

LOCATOR(s)  AGENT

Print Name(s) JODY A. STONE, RLS

Signature(s) 

Form MCF100  
Revised July 2014

This form is available from the Arizona Geological Survey and may be reproduced.

AMC433036

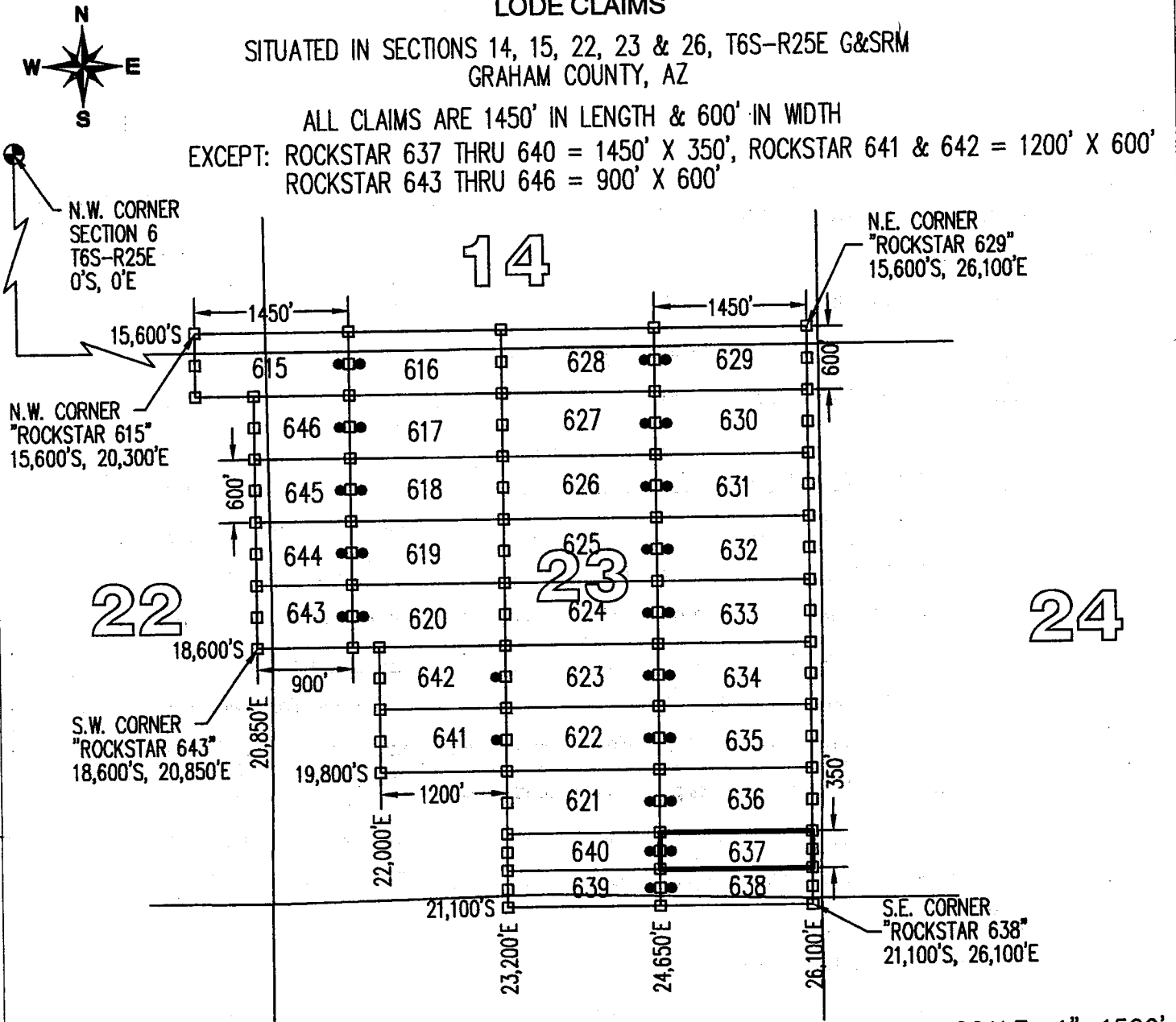
# ROCKSTAR 637

## LOCATION OF THE "ROCKSTAR 615" THROUGH "ROCKSTAR 646" LODE CLAIMS

SITUATED IN SECTIONS 14, 15, 22, 23 & 26, T6S-R25E G&SRM  
GRAHAM COUNTY, AZ

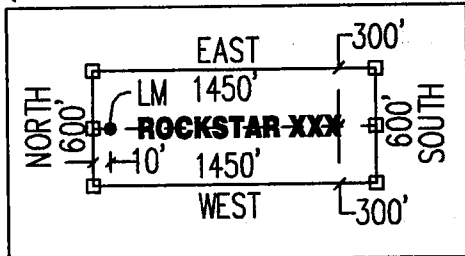
ALL CLAIMS ARE 1450' IN LENGTH & 600' IN WIDTH

EXCEPT: ROCKSTAR 637 THRU 640 = 1450' X 350', ROCKSTAR 641 & 642 = 1200' X 600'  
ROCKSTAR 643 THRU 646 = 900' X 600'



TYPICAL CLAIM DETAIL  
(NOT TO SCALE)

(EXCEPT ROCKSTAR 637 THRU 646)



LOCATORS:  
FREEPORT MINERALS CORP  
PO BOX 1019  
SAFFORD, AZ 85548

CLAIM ACREAGE = 11.65 AC

- INDICATES END CENTER OR CORNER OF LODE CLAIM. SET 2"x2"x5' WOODEN POST (TYPICAL).
- INDICATES LOCATION MONUMENT. SET 2"x2"x5' WOODEN POST 10' FROM AN END CENTER WITH PLASTIC BOTTLE CONTAINING THE LOCATION NOTICE (TYPICAL).

CLAIM STAKING PERFORMED BY:  
**GEOMETRIX LLC**  
LAND SURVEYING SERVICES

**LOCATION NOTICE FOR LODE MINING CLAIM**

Amendment BLM Serial # \_\_\_\_\_

NOTICE IS HEREBY GIVEN that the ROCKSTAR 638  
\_\_\_\_\_ lode mining claim has been located  
by FREEPORT MINERALS CORP whose current mailing  
address is PO BOX 1019  
SAFFORD AZ 85548

RECEIVED  
BLM AZ STATE OFFICE  
2015 JUN 12 P 1:52  
PHOENIX, ARIZONA  
BLM  
Date  
Stamp

The general course of this claim is EAST - WEST and it is situated in GRAHAM  
County, Arizona. This claim is 1450 feet in length and 350 feet in width.

11.65 Total Claim Acreage. This claim runs from the location monument on which this location notice  
is posted on the centerline of the claim approximately 10 feet in a WEST direction to the WEST  
end line and 1440 feet in a EAST direction to the EAST end line. This claim is marked by six  
monuments, one at each corner and one at the center of each end line of the claim.

The location monument on which this notice is posted is situated within Section 23, Township 6S  
\_\_\_\_\_, Range 25E, Gila Salt River Base and Meridian, Arizona and this claim encompasses portions  
of the following quarter section(s), section(s), Township(s) and Range(s) SE1/4, SECTION 23 &  
NE1/4, SECTION 26, T6S-R25E

Gila Salt River Base and Meridian, Arizona.

The locality of this claim with reference to some natural object or permanent monument and additional information  
(if any) concerning its locality are as follows: THE N.W. CORNER OF THIS CLAIM IS 24,650 FEET  
EAST & 20,750 FEET SOUTH OF THE N.W. CORNER OF SECTION 6, T6S-R25E

\_\_\_\_\_ The above information is shown on the attached map.

DATED AND POSTED on the ground this 12<sup>th</sup> day of APRIL, 2015.

LOCATOR(s)  AGENT

Print Name(s) JODY A. STONE, RLS

Signature(s) 

Form MCF100  
Revised July 2014

AMC433037

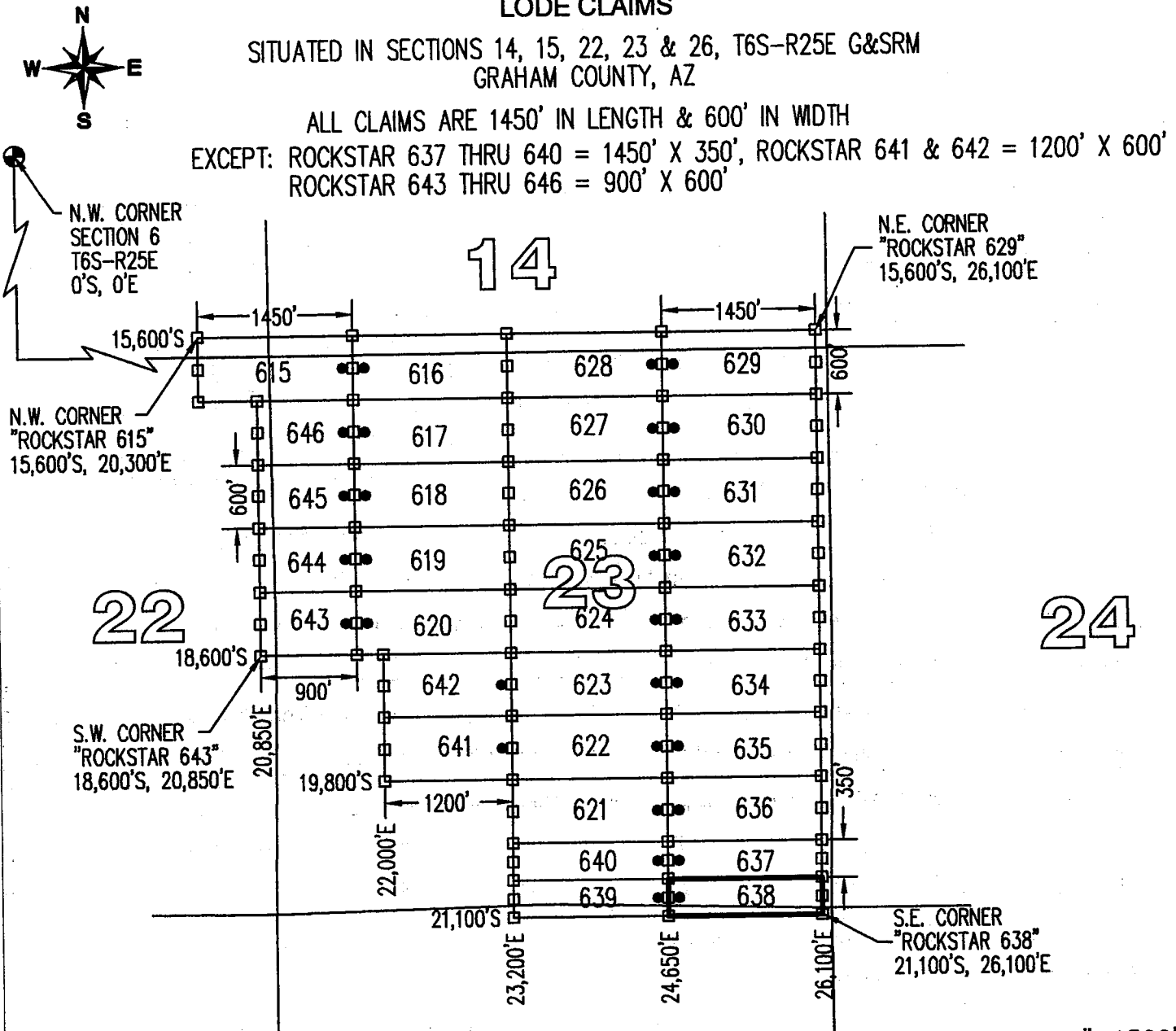
# ROCKSTAR 638

## LOCATION OF THE "ROCKSTAR 615" THROUGH "ROCKSTAR 646" LODE CLAIMS

SITUATED IN SECTIONS 14, 15, 22, 23 & 26, T6S-R25E G&SRM  
GRAHAM COUNTY, AZ

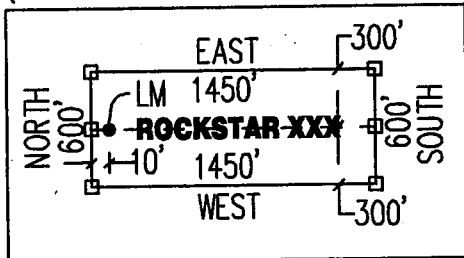
ALL CLAIMS ARE 1450' IN LENGTH & 600' IN WIDTH

EXCEPT: ROCKSTAR 637 THRU 640 = 1450' X 350', ROCKSTAR 641 & 642 = 1200' X 600'  
ROCKSTAR 643 THRU 646 = 900' X 600'



TYPICAL CLAIM DETAIL  
(NOT TO SCALE)

(EXCEPT ROCKSTAR 637 THRU 646)



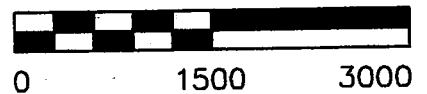
LOCATORS:  
FREEPORT MINERALS CORP  
PO BOX 1019  
SAFFORD, AZ 85548

26

CLAIM ACREAGE = 11.65 AC

- INDICATES END CENTER OR CORNER OF LODE CLAIM. SET 2"x2"x5' WOODEN POST (TYPICAL).
- INDICATES LOCATION MONUMENT. SET 2"x2"x5' WOODEN POST 10' FROM AN END CENTER WITH PLASTIC BOTTLE CONTAINING THE LOCATION NOTICE (TYPICAL).

SCALE 1"=1500'



CLAIM STAKING PERFORMED BY:  
**GEOMETRIX LLC**  
LAND SURVEYING SERVICES



**LOCATION NOTICE FOR LODE MINING CLAIM**

Amendment BLM Serial # \_\_\_\_\_

NOTICE IS HEREBY GIVEN that the ROCKSTAR 639  
\_\_\_\_\_ lode mining claim has been located  
by FREEPORT MINERALS CORP whose current mailing  
address is PO BOX 1019  
SAFFORD AZ 85548

RECEIVED  
BLM AZ STATE OFFICE  
2015 JUN 12 P 1:52  
PHOENIX, ARIZONA  
BLM  
Date  
Stamp

The general course of this claim is EAST - WEST and it is situated in GRAHAM  
County, Arizona. This claim is 1450 feet in length and 350 feet in width.

11.65 Total Claim Acreage. This claim runs from the location monument on which this location notice  
is posted on the centerline of the claim approximately 10 feet in a EAST direction to the EAST  
end line and 1440 feet in a WEST direction to the WEST end line. This claim is marked by six  
monuments, one at each corner and one at the center of each end line of the claim.

The location monument on which this notice is posted is situated within Section 23, Township 6S  
25E, Range 25E, Gila Salt River Base and Meridian, Arizona and this claim encompasses portions  
of the following quarter section(s), section(s), Township(s) and Range(s) SE1/4 & SW1/4, SECTION 23  
& NE1/4 & NW1/4, SECTION 26, T6S-R25E

Gila Salt River Base and Meridian, Arizona.

The locality of this claim with reference to some natural object or permanent monument and additional information  
(if any) concerning its locality are as follows: THE N.W. CORNER OF THIS CLAIM IS 23,200 FEET  
EAST & 20,750 FEET SOUTH OF THE N.W. CORNER OF SECTION 6, T6S-R25E

\_\_\_\_\_ The above information is shown on the attached map.

DATED AND POSTED on the ground this 12<sup>th</sup> day of APRIL, 2015.

LOCATOR(s)  AGENT

Print Name(s) JODY A. STONE, RLS

Signature(s) 

AMC433038

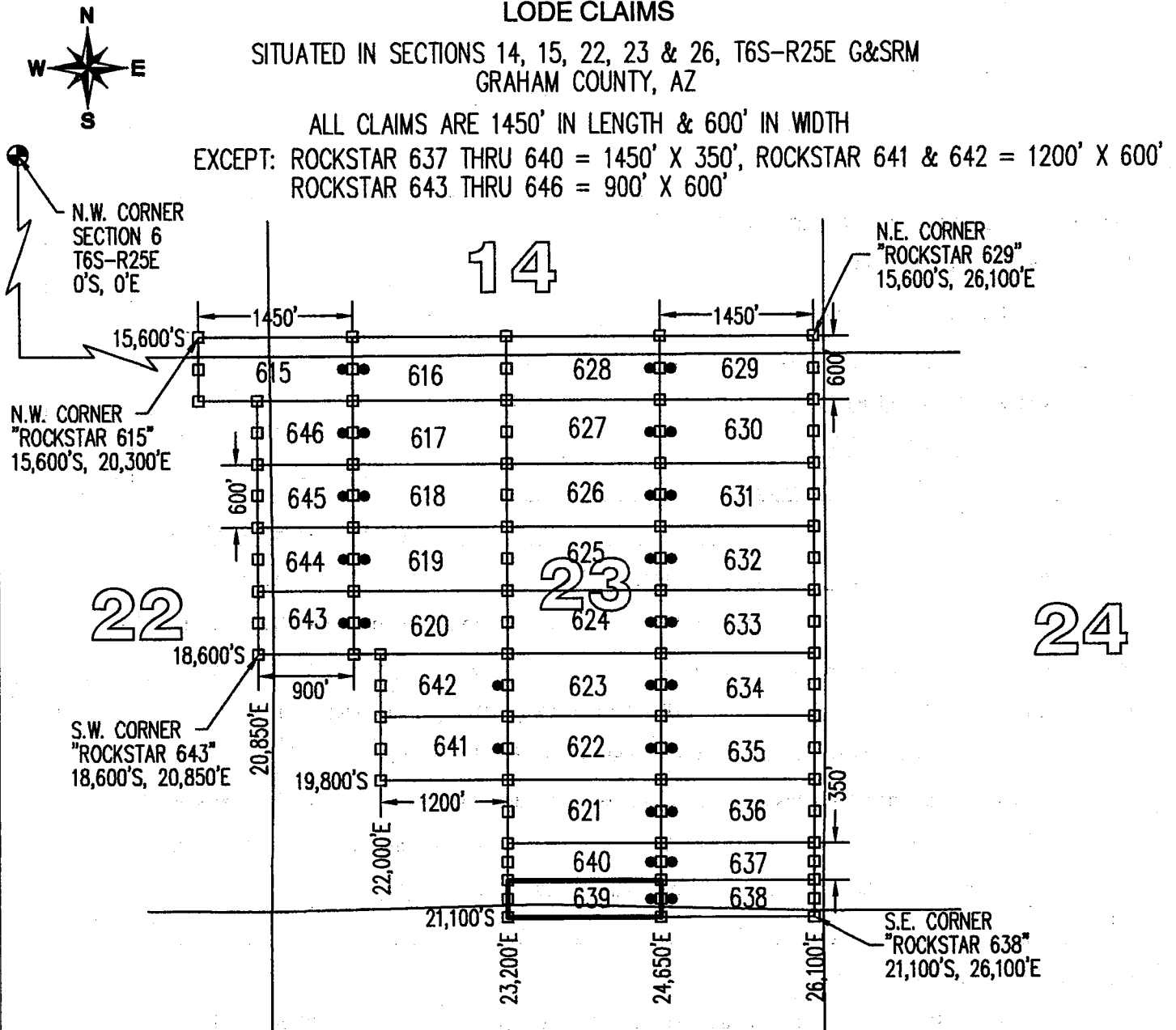
# "ROCKSTAR 639"

## LOCATION OF THE "ROCKSTAR 615" THROUGH "ROCKSTAR 646" LODE CLAIMS

SITUATED IN SECTIONS 14, 15, 22, 23 & 26, T6S-R25E G&SRM  
GRAHAM COUNTY, AZ

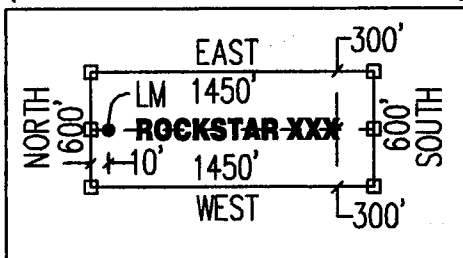
ALL CLAIMS ARE 1450' IN LENGTH & 600' IN WIDTH

EXCEPT: ROCKSTAR 637 THRU 640 = 1450' X 350', ROCKSTAR 641 & 642 = 1200' X 600'  
ROCKSTAR 643 THRU 646 = 900' X 600'



TYPICAL CLAIM DETAIL  
(NOT TO SCALE)

(EXCEPT ROCKSTAR 637 THRU 646)



LOCATORS:  
FREEPORT MINERALS CORP  
PO BOX 1019  
SAFFORD, AZ 85548

CLAIM ACREAGE = 11.65 AC

- INDICATES END CENTER OR CORNER OF LODE CLAIM. SET 2"x2"x5' WOODEN POST (TYPICAL).
- INDICATES LOCATION MONUMENT. SET 2"x2"x5' WOODEN POST 10' FROM AN END CENTER WITH PLASTIC BOTTLE CONTAINING THE LOCATION NOTICE (TYPICAL).

CLAIM STAKING PERFORMED BY:  
**GEOMETRIX LLC**  
LAND SURVEYING SERVICES

**LOCATION NOTICE FOR LODE MINING CLAIM**

Amendment BLM Serial # \_\_\_\_\_

NOTICE IS HEREBY GIVEN that the ROCKSTAR 640  
\_\_\_\_\_ lode mining claim has been located  
by FREEPORT MINERALS CORP whose current mailing  
address is PO BOX 1019  
SAFFORD AZ 85548

RECEIVED  
BLM AZ STATE OFFICE  
2015 JUN 12 P 1:52  
PHOENIX, ARIZONA  
BLM  
Date  
Stamp

The general course of this claim is EAST - WEST and it is situated in GRAHAM  
County, Arizona. This claim is 1450 feet in length and 350 feet in width.

11.65 Total Claim Acreage. This claim runs from the location monument on which this location notice  
is posted on the centerline of the claim approximately 10 feet in a EAST direction to the EAST  
end line and 1440 feet in a WEST direction to the WEST end line. This claim is marked by six  
monuments, one at each corner and one at the center of each end line of the claim.

The location monument on which this notice is posted is situated within Section 23, Township 6S  
\_\_\_\_\_, Range 25E, Gila Salt River Base and Meridian, Arizona and this claim encompasses portions  
of the following quarter section(s), section(s), Township(s) and Range(s) SE1/4 & SW1/4, SECTION 23,  
T6S-R25E

Gila Salt River Base and Meridian, Arizona.

The locality of this claim with reference to some natural object or permanent monument and additional information  
(if any) concerning its locality are as follows: THE N.W. CORNER OF THIS CLAIM IS 23,200 FEET  
EAST & 20,400 FEET SOUTH OF THE N.W. CORNER OF SECTION 6, T6S-R25E

\_\_\_\_\_ The above information is shown on the attached map.

DATED AND POSTED on the ground this 12<sup>th</sup> day of APRIL, 20 15.

LOCATOR(s)  AGENT

Print Name(s) JODY A. STONE, RLS

Signature(s) 

Form MCF100  
Revised July 2014

AMC 433039

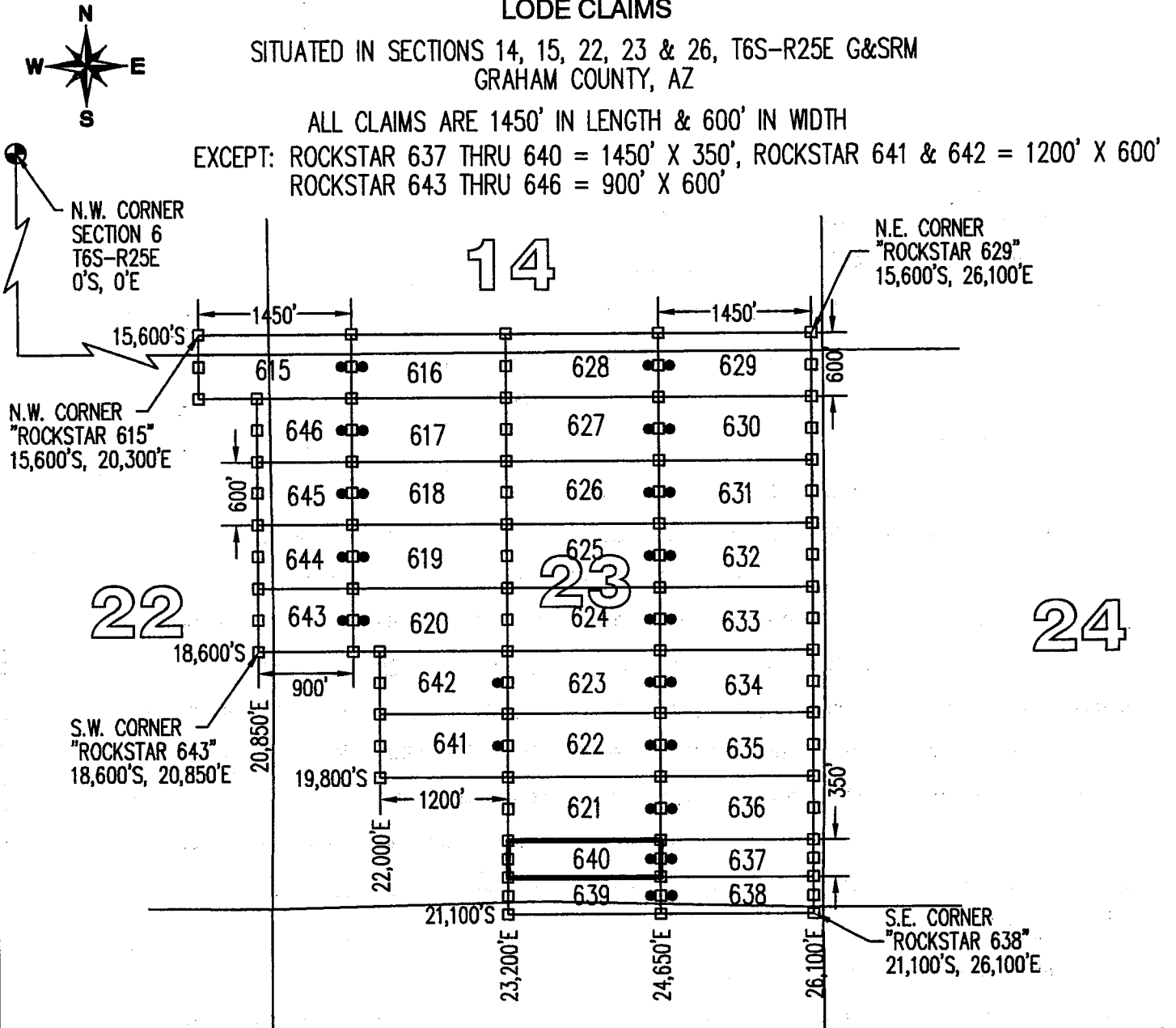
# "ROCKSTAR 640"

## LOCATION OF THE "ROCKSTAR 615" THROUGH "ROCKSTAR 646" LODE CLAIMS

SITUATED IN SECTIONS 14, 15, 22, 23 & 26, T6S-R25E G&SRM  
GRAHAM COUNTY, AZ

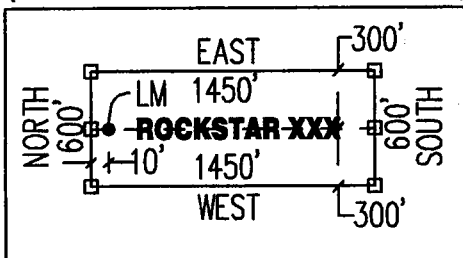
ALL CLAIMS ARE 1450' IN LENGTH & 600' IN WIDTH

EXCEPT: ROCKSTAR 637 THRU 640 = 1450' X 350', ROCKSTAR 641 & 642 = 1200' X 600'  
ROCKSTAR 643 THRU 646 = 900' X 600'



TYPICAL CLAIM DETAIL  
(NOT TO SCALE)


(EXCEPT ROCKSTAR 637 THRU 646)



LOCATORS:  
FREEPORT MINERALS CORP  
PO BOX 1019  
SAFFORD, AZ 85548

26

SCALE 1"=1500'



CLAIM ACREAGE = 11.65 AC

- INDICATES END CENTER OR CORNER OF LODE CLAIM. SET 2"x2"x5' WOODEN POST (TYPICAL).
- INDICATES LOCATION MONUMENT. SET 2"x2"x5' WOODEN POST 10' FROM AN END CENTER WITH PLASTIC BOTTLE CONTAINING THE LOCATION NOTICE (TYPICAL).

CLAIM STAKING PERFORMED BY:  
**GEOMETRIX LLC**  
LAND SURVEYING SERVICES

**LOCATION NOTICE FOR LODE MINING CLAIM**

Amendment BLM Serial # \_\_\_\_\_

NOTICE IS HEREBY GIVEN that the ROCKSTAR 641  
\_\_\_\_\_ lode mining claim has been located  
by FREEPORT MINERALS CORP whose current mailing  
address is PO BOX 1019  
SAFFORD AZ 85548

RECEIVED  
BLM AZ STATE OFFICE  
2015 JUN 12 P 1:52  
PHOENIX, ARIZONA  
BLM  
Date  
Stamp

The general course of this claim is EAST - WEST and it is situated in GRAHAM  
County, Arizona. This claim is 1200 feet in length and 600 feet in width.

16.53 Total Claim Acreage. This claim runs from the location monument on which this location notice  
is posted on the centerline of the claim approximately 10 feet in a EAST direction to the EAST  
end line and 1190 feet in a WEST direction to the WEST end line. This claim is marked by six  
monuments, one at each corner and one at the center of each end line of the claim.

The location monument on which this notice is posted is situated within Section 23, Township 6S  
\_\_\_\_\_, Range 25E, Gila Salt River Base and Meridian, Arizona and this claim encompasses portions  
of the following quarter section(s), section(s), Township(s) and Range(s) SW1/4, SECTION 23,  
T6S-R25E

Gila Salt River Base and Meridian, Arizona.

The locality of this claim with reference to some natural object or permanent monument and additional information  
(if any) concerning its locality are as follows: THE N.W. CORNER OF THIS CLAIM IS 22,000 FEET  
EAST & 19,200 FEET SOUTH OF THE N.W. CORNER OF SECTION 6, T6S-R25E

\_\_\_\_\_ The above information is shown on the attached map.

DATED AND POSTED on the ground this 12<sup>th</sup> day of APRIL, 2015.

LOCATOR(s)  AGENT

Print Name(s) JODY A. STONE, RLS

Signature(s) 

Form MCF100  
Revised July 2014

AMC 433040

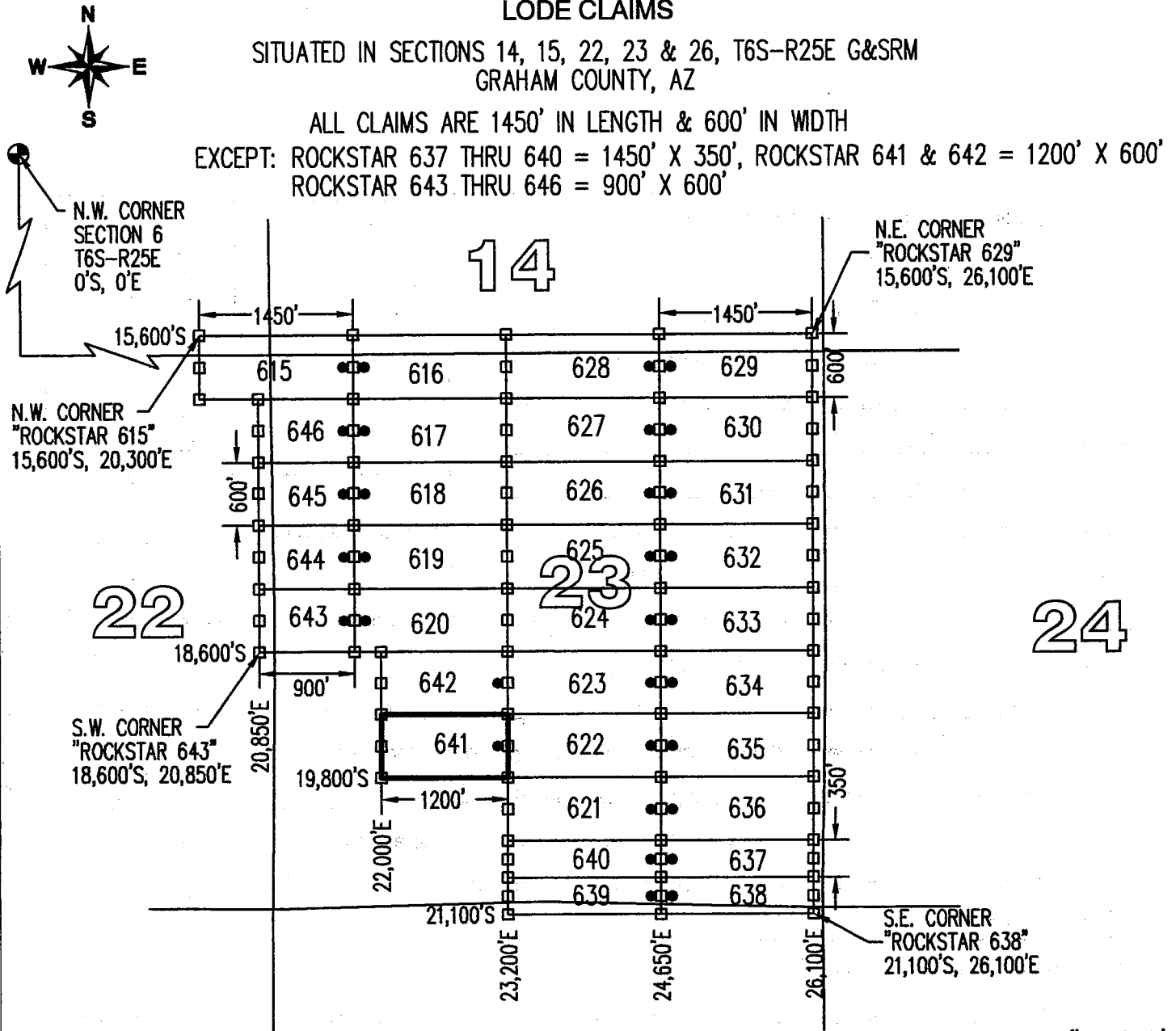
# "ROCKSTAR 641"

## LOCATION OF THE "ROCKSTAR 615" THROUGH "ROCKSTAR 646" LODE CLAIMS

SITUATED IN SECTIONS 14, 15, 22, 23 & 26, T6S-R25E G&SRM  
GRAHAM COUNTY, AZ

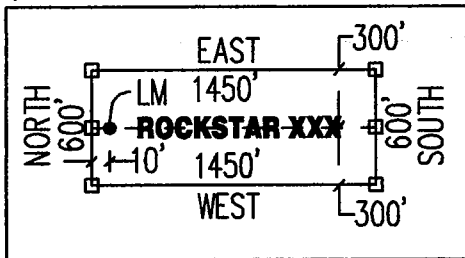
ALL CLAIMS ARE 1450' IN LENGTH & 600' IN WIDTH

EXCEPT: ROCKSTAR 637 THRU 640 = 1450' X 350', ROCKSTAR 641 & 642 = 1200' X 600'  
ROCKSTAR 643 THRU 646 = 900' X 600'



TYPICAL CLAIM DETAIL  
(NOT TO SCALE)

(EXCEPT ROCKSTAR 637 THRU 646)



LOCATORS:  
FREEPORT MINERALS CORP  
PO BOX 1019  
SAFFORD, AZ 85548

CLAIM ACREAGE = 16.53 AC

- INDICATES END CENTER OR CORNER OF LODE CLAIM. SET 2"x2"x5' WOODEN POST (TYPICAL).
- INDICATES LOCATION MONUMENT. SET 2"x2"x5' WOODEN POST 10' FROM AN END CENTER WITH PLASTIC BOTTLE CONTAINING THE LOCATION NOTICE (TYPICAL).

CLAIM STAKING PERFORMED BY:  
**GEOMETRIX LLC**  
LAND SURVEYING SERVICES

**LOCATION NOTICE FOR LODE MINING CLAIM**

Amendment BLM Serial # \_\_\_\_\_

NOTICE IS HEREBY GIVEN that the ROCKSTAR 642  
\_\_\_\_\_ lode mining claim has been located  
by FREEPORT MINERALS CORP whose current mailing  
address is PO BOX 1019  
SAFFORD AZ 85548

RECEIVED  
BLM AZ STATE OFFICE  
2015 JUN 12 P 1:52  
PHOENIX, ARIZONA  
BLM  
Date  
Stamp

The general course of this claim is EAST - WEST and it is situated in GRAHAM  
County, Arizona. This claim is 1200 feet in length and 600 feet in width.

16.53 Total Claim Acreage. This claim runs from the location monument on which this location notice  
is posted on the centerline of the claim approximately 10 feet in a EAST direction to the EAST  
end line and 1190 feet in a WEST direction to the WEST end line. This claim is marked by six  
monuments, one at each corner and one at the center of each end line of the claim.

The location monument on which this notice is posted is situated within Section 23, Township 6S  
\_\_\_\_\_, Range 25E, Gila Salt River Base and Meridian, Arizona and this claim encompasses portions  
of the following quarter section(s), section(s), Township(s) and Range(s) SW1/4, SECTION 23,  
T6S-R25E

Gila Salt River Base and Meridian, Arizona.

The locality of this claim with reference to some natural object or permanent monument and additional information  
(if any) concerning its locality are as follows: THE N.W. CORNER OF THIS CLAIM IS 22,000 FEET  
EAST & 18,600 FEET SOUTH OF THE N.W. CORNER OF SECTION 6, T6S-R25E

\_\_\_\_\_ The above information is shown on the attached map.

DATED AND POSTED on the ground this 12<sup>th</sup> day of APRIL, 2015.

LOCATOR(s)  AGENT

Print Name(s) JODY A. STONE, RLS

Signature(s) 

Form MCF100  
Revised July 2014

AMC433041

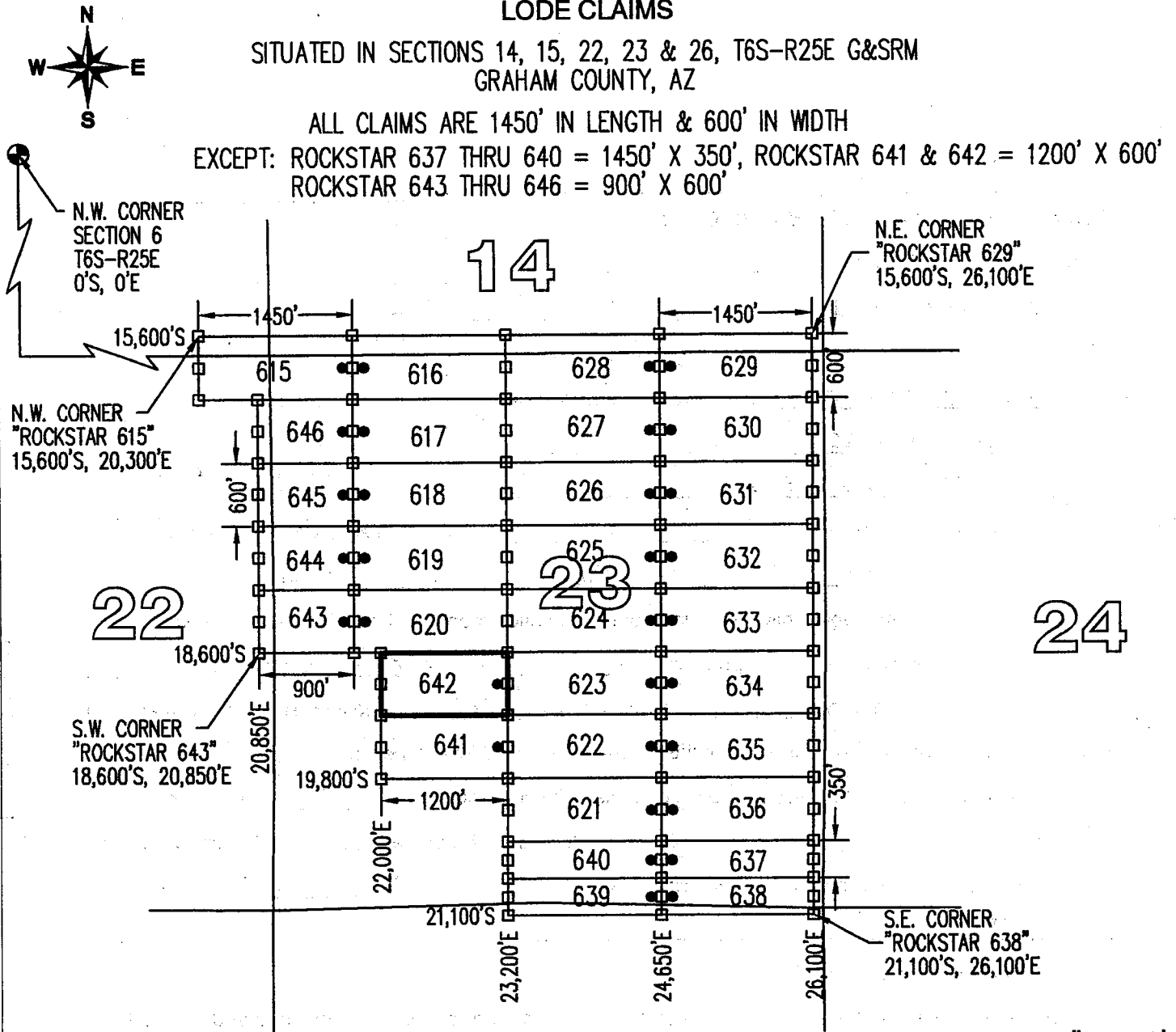
# "ROCKSTAR 642"

## LOCATION OF THE "ROCKSTAR 615" THROUGH "ROCKSTAR 646" LODE CLAIMS

SITUATED IN SECTIONS 14, 15, 22, 23 & 26, T6S-R25E G&SRM  
GRAHAM COUNTY, AZ

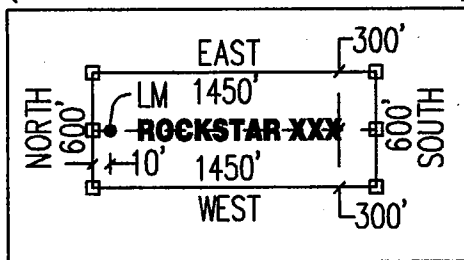
ALL CLAIMS ARE 1450' IN LENGTH & 600' IN WIDTH

EXCEPT: ROCKSTAR 637 THRU 640 = 1450' X 350', ROCKSTAR 641 & 642 = 1200' X 600'  
ROCKSTAR 643 THRU 646 = 900' X 600'



TYPICAL CLAIM DETAIL  
(NOT TO SCALE)

(EXCEPT ROCKSTAR 637 THRU 646)



LOCATORS:  
FREEPORT MINERALS CORP  
PO BOX 1019  
SAFFORD, AZ 85548

26

CLAIM ACREAGE = 16.53 AC

- INDICATES END CENTER OR CORNER OF LODE CLAIM. SET 2"x2"x5' WOODEN POST (TYPICAL).
- INDICATES LOCATION MONUMENT. SET 2"x2"x5' WOODEN POST 10' FROM AN END CENTER WITH PLASTIC BOTTLE CONTAINING THE LOCATION NOTICE (TYPICAL).

CLAIM STAKING PERFORMED BY:  
**GEOMETRIX LLC**  
LAND SURVEYING SERVICES



**LOCATION NOTICE FOR LODE MINING CLAIM**

Amendment BLM Serial # \_\_\_\_\_

NOTICE IS HEREBY GIVEN that the ROCKSTAR 643  
\_\_\_\_\_ lode mining claim has been located  
by FREEPORT MINERALS CORP whose current mailing  
address is PO BOX 1019  
SAFFORD AZ 85548

RECEIVED  
BLM AZ STATE OFFICE  
2015 JUN 12 P 1:52  
PHOENIX, ARIZONA  
BLM  
Date  
Stamp

The general course of this claim is EAST - WEST and it is situated in GRAHAM  
County, Arizona. This claim is 900 feet in length and 600 feet in width.

12.40 Total Claim Acreage. This claim runs from the location monument on which this location notice  
is posted on the centerline of the claim approximately 10 feet in a EAST direction to the EAST  
end line and 1190 feet in a WEST direction to the WEST end line. This claim is marked by six  
monuments, one at each corner and one at the center of each end line of the claim.

The location monument on which this notice is posted is situated within Section 23, Township 6S  
\_\_\_\_\_, Range 25E, Gila Salt River Base and Meridian, Arizona and this claim encompasses portions  
of the following quarter section(s), section(s), Township(s) and Range(s) NW1/4 & SW1/4, SECTION 23  
& NE1/4 & SE1/4, SECTION 22, T6S-R25E

Gila Salt River Base and Meridian, Arizona.

The locality of this claim with reference to some natural object or permanent monument and additional information  
(if any) concerning its locality are as follows: THE N.W. CORNER OF THIS CLAIM IS 20,850 FEET  
EAST & 18,000 FEET SOUTH OF THE N.W. CORNER OF SECTION 6, T6S-R25E

\_\_\_\_\_ The above information is shown on the attached map.

DATED AND POSTED on the ground this 12<sup>th</sup> day of APRIL, 20 15.

LOCATOR(s)  AGENT

Print Name(s) JODY A. STONE, RLS

Signature(s) 

AMC433042

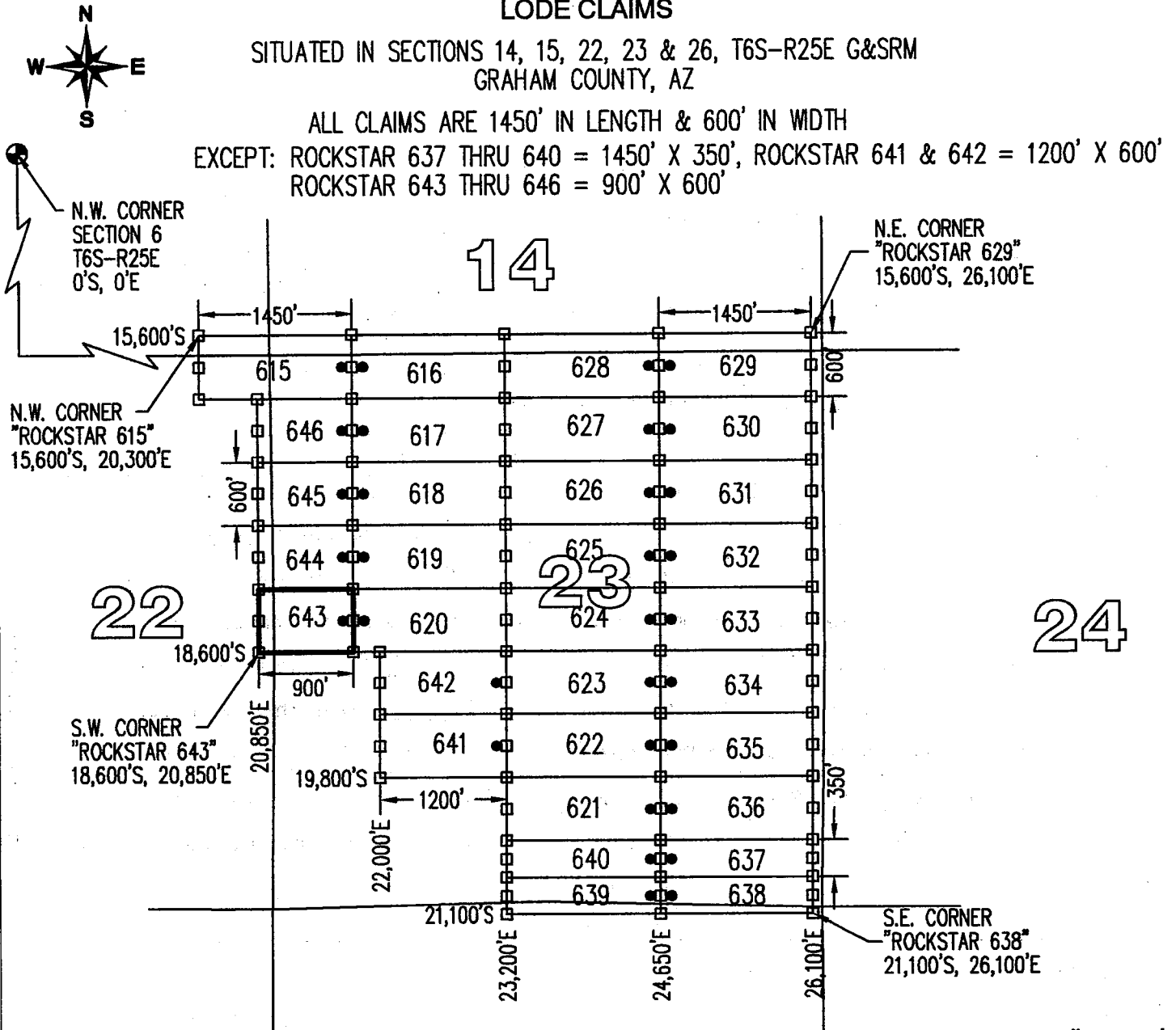
# "ROCKSTAR 643"

## LOCATION OF THE "ROCKSTAR 615" THROUGH "ROCKSTAR 646" LODE CLAIMS

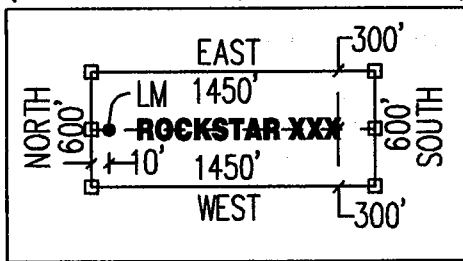
SITUATED IN SECTIONS 14, 15, 22, 23 & 26, T6S-R25E G&SRM  
GRAHAM COUNTY, AZ

ALL CLAIMS ARE 1450' IN LENGTH & 600' IN WIDTH

EXCEPT: ROCKSTAR 637 THRU 640 = 1450' X 350', ROCKSTAR 641 & 642 = 1200' X 600'  
ROCKSTAR 643 THRU 646 = 900' X 600'



TYPICAL CLAIM DETAIL  
(NOT TO SCALE)  
(EXCEPT ROCKSTAR 637 THRU 646)



CLAIM ACREAGE = 12.40 AC

- INDICATES END CENTER OR CORNER OF LODE CLAIM. SET 2"x2"x5' WOODEN POST (TYPICAL).
- INDICATES LOCATION MONUMENT. SET 2"x2"x5' WOODEN POST 10' FROM AN END CENTER WITH PLASTIC BOTTLE CONTAINING THE LOCATION NOTICE (TYPICAL).

LOCATORS:  
FREEPORT MINERALS CORP  
PO BOX 1019  
SAFFORD, AZ 85548

CLAIM STAKING PERFORMED BY:  
**GEOMETRIX LLC**  
LAND SURVEYING SERVICES

**LOCATION NOTICE FOR LODE MINING CLAIM**

Amendment BLM Serial # \_\_\_\_\_

NOTICE IS HEREBY GIVEN that the ROCKSTAR 644  
\_\_\_\_\_ lode mining claim has been located  
by FREEPORT MINERALS CORP whose current mailing  
address is PO BOX 1019  
SAFFORD AZ 85548

RECEIVED  
BLM AZ STATE OFFICE  
2015 JUN 12 P 1:52  
PHOENIX, ARIZONA  
BLM  
Date  
Stamp

The general course of this claim is EAST - WEST and it is situated in GRAHAM  
County, Arizona. This claim is 900 feet in length and 600 feet in width.

12.40 Total Claim Acreage. This claim runs from the location monument on which this location notice  
is posted on the centerline of the claim approximately 10 feet in a EAST direction to the EAST  
end line and 1190 feet in a WEST direction to the WEST end line. This claim is marked by six  
monuments, one at each corner and one at the center of each end line of the claim.

The location monument on which this notice is posted is situated within Section 23, Township 6S  
\_\_\_\_\_, Range 25E, Gila Salt River Base and Meridian, Arizona and this claim encompasses portions  
of the following quarter section(s), section(s), Township(s) and Range(s) NW1/4, SECTION 23 &  
NE1/4, SECTION 22, T6S-R25E

Gila Salt River Base and Meridian, Arizona.

The locality of this claim with reference to some natural object or permanent monument and additional information  
(if any) concerning its locality are as follows: THE N.W. CORNER OF THIS CLAIM IS 20,850 FEET  
EAST & 17,400 FEET SOUTH OF THE N.W. CORNER OF SECTION 6, T6S-R25E

\_\_\_\_\_ The above information is shown on the attached map.

DATED AND POSTED on the ground this 12<sup>th</sup> day of APRIL, 2015.

LOCATOR(s)  AGENT

Print Name(s) JODY A. STONE, RLS

Signature(s) 

AMC433043

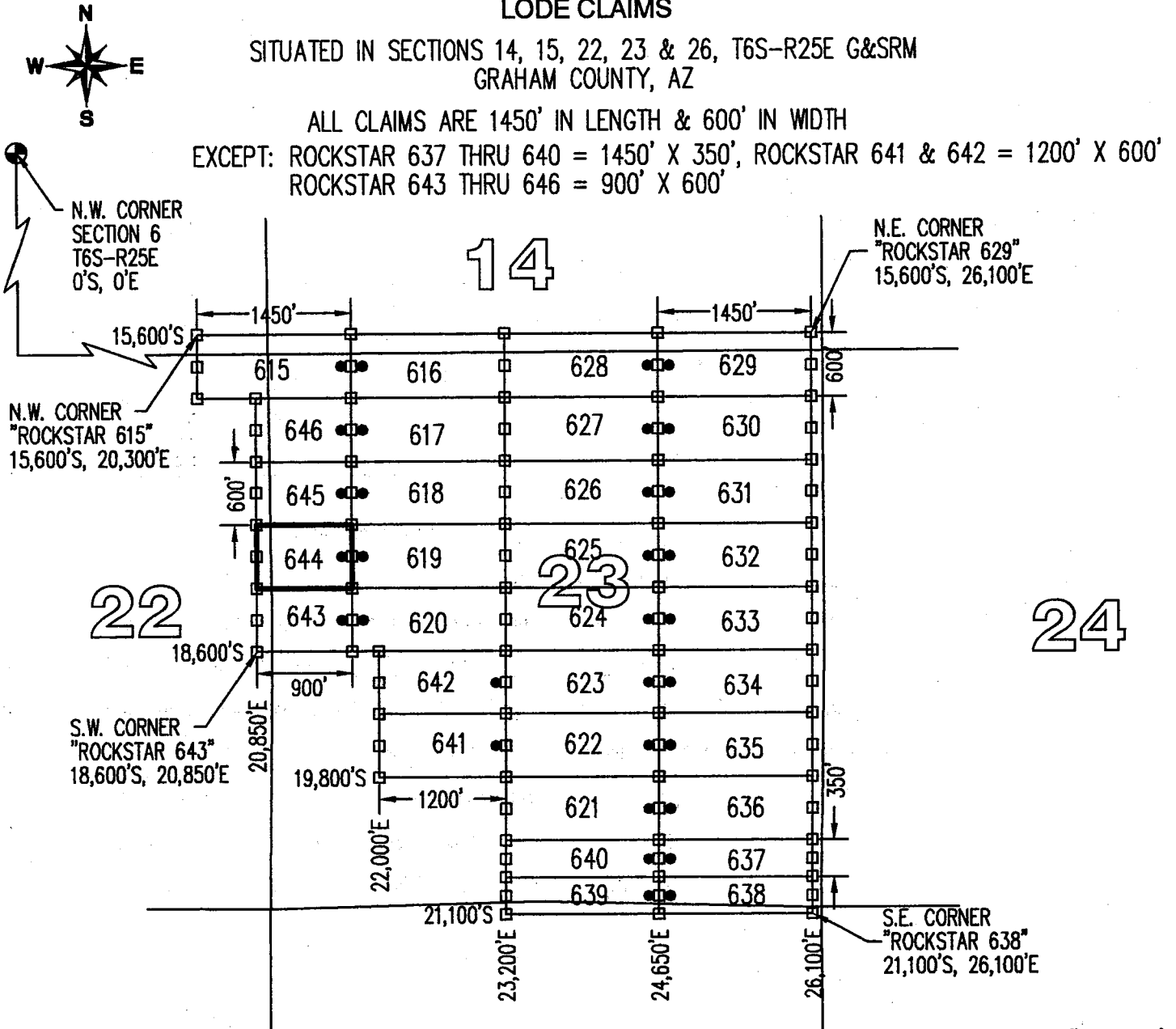
# "ROCKSTAR 644"

## LOCATION OF THE "ROCKSTAR 615" THROUGH "ROCKSTAR 646" LODE CLAIMS

SITUATED IN SECTIONS 14, 15, 22, 23 & 26, T6S-R25E G&SRM  
GRAHAM COUNTY, AZ

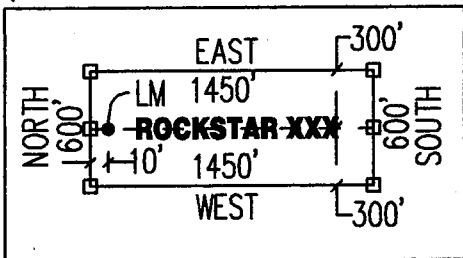
ALL CLAIMS ARE 1450' IN LENGTH & 600' IN WIDTH

EXCEPT: ROCKSTAR 637 THRU 640 = 1450' X 350', ROCKSTAR 641 & 642 = 1200' X 600'  
ROCKSTAR 643 THRU 646 = 900' X 600'



TYPICAL CLAIM DETAIL  
(NOT TO SCALE)

(EXCEPT ROCKSTAR 637 THRU 646)



LOCATORS:  
FREEPORT MINERALS CORP  
PO BOX 1019  
SAFFORD, AZ 85548

26

SCALE 1"=1500'



CLAIM ACREAGE = 12.40 AC

- INDICATES END CENTER OR CORNER OF LODE CLAIM. SET 2"x2"x5' WOODEN POST (TYPICAL).
- INDICATES LOCATION MONUMENT. SET 2"x2"x5' WOODEN POST 10' FROM AN END CENTER WITH PLASTIC BOTTLE CONTAINING THE LOCATION NOTICE (TYPICAL).

CLAIM STAKING PERFORMED BY:  
**GEOMETRIX LLC**  
LAND SURVEYING SERVICES

**LOCATION NOTICE FOR LODE MINING CLAIM**

Amendment BLM Serial # \_\_\_\_\_

NOTICE IS HEREBY GIVEN that the ROCKSTAR 645  
\_\_\_\_\_ lode mining claim has been located  
by FREEPORT MINERALS CORP whose current mailing  
address is PO BOX 1019  
SAFFORD AZ 85548

RECEIVED  
BLM AZ STATE OFFICE  
2015 JUN 12 P 1:52  
PHOENIX, ARIZONA  
BLM  
Date  
Stamp

The general course of this claim is EAST - WEST and it is situated in GRAHAM  
County, Arizona. This claim is 900 feet in length and 600 feet in width.

12.40 Total Claim Acreage. This claim runs from the location monument on which this location notice  
is posted on the centerline of the claim approximately 10 feet in a EAST direction to the EAST  
end line and 1190 feet in a WEST direction to the WEST end line. This claim is marked by six  
monuments, one at each corner and one at the center of each end line of the claim.

The location monument on which this notice is posted is situated within Section 23, Township 6S  
\_\_\_\_\_, Range 25E, Gila Salt River Base and Meridian, Arizona and this claim encompasses portions  
of the following quarter section(s), section(s), Township(s) and Range(s) NW1/4, SECTION 23 &  
NE1/4, SECTION 22, T6S-R25E

Gila Salt River Base and Meridian, Arizona.


The locality of this claim with reference to some natural object or permanent monument and additional information  
(if any) concerning its locality are as follows: THE N.W. CORNER OF THIS CLAIM IS 20,850 FEET  
EAST & 16,800 FEET SOUTH OF THE N.W. CORNER OF SECTION 6, T6S-R25E

\_\_\_\_\_ The above information is shown on the attached map.

DATED AND POSTED on the ground this 12<sup>th</sup> day of APRIL, 2015.

LOCATOR(s)  AGENT

Print Name(s) JODY A. STONE, RLS

Signature(s) 

Form MCF100  
Revised July 2014

AMC433044

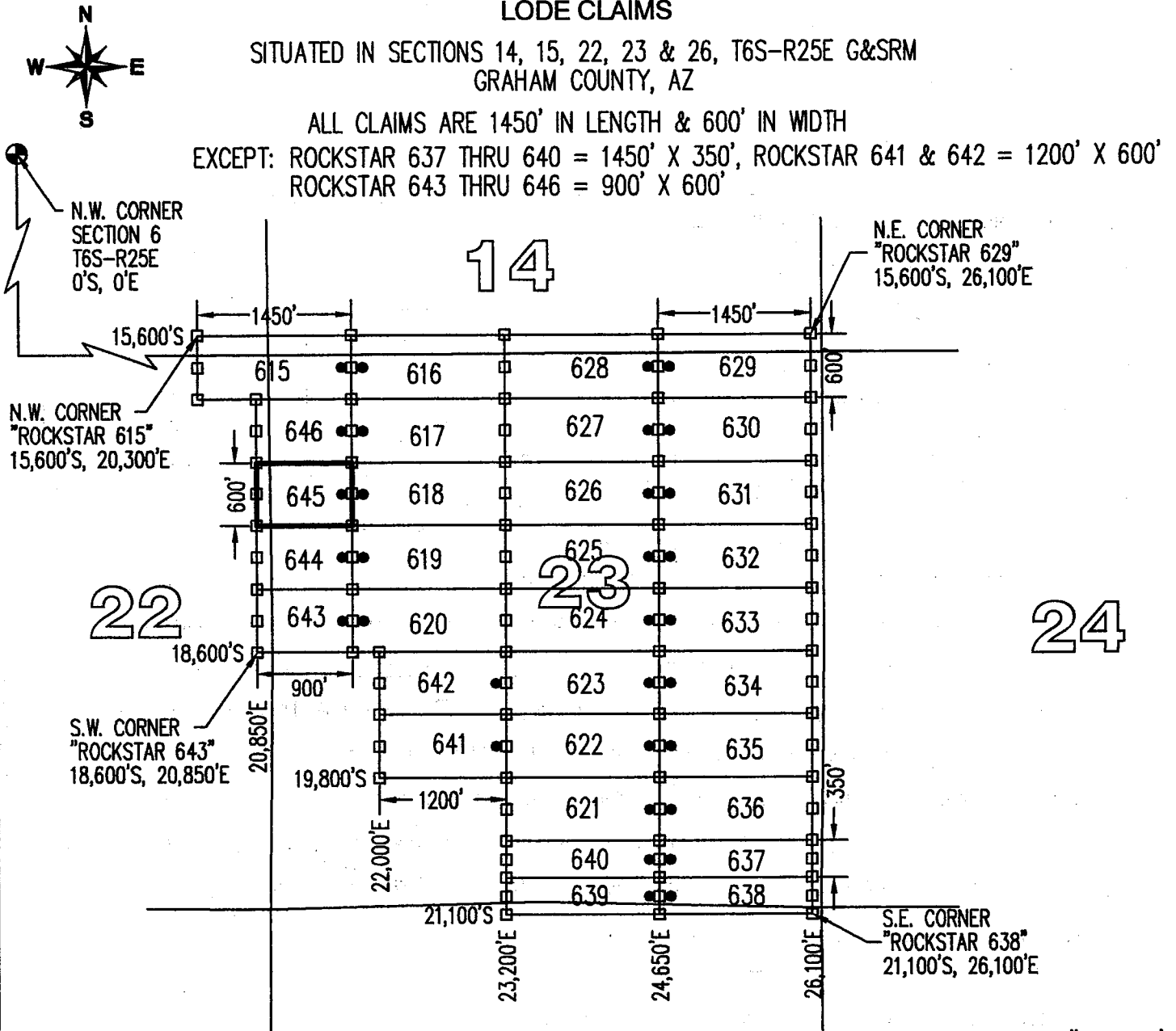
# "ROCKSTAR 645"

## LOCATION OF THE "ROCKSTAR 615" THROUGH "ROCKSTAR 646" LODE CLAIMS

SITUATED IN SECTIONS 14, 15, 22, 23 & 26, T6S-R25E G&SRM  
GRAHAM COUNTY, AZ

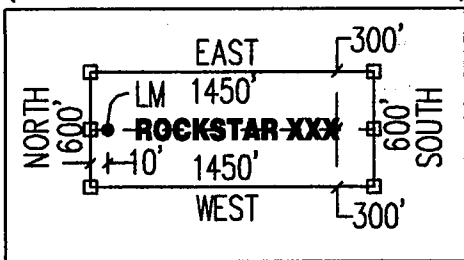
ALL CLAIMS ARE 1450' IN LENGTH & 600' IN WIDTH

EXCEPT: ROCKSTAR 637 THRU 640 = 1450' X 350', ROCKSTAR 641 & 642 = 1200' X 600'  
ROCKSTAR 643 THRU 646 = 900' X 600'



TYPICAL CLAIM DETAIL  
(NOT TO SCALE)

(EXCEPT ROCKSTAR 637 THRU 646)




LOCATORS:  
FREEPORT MINERALS CORP  
PO BOX 1019  
SAFFORD, AZ 85548

26

CLAIM ACREAGE = 12.40 AC

- INDICATES END CENTER OR CORNER OF LODE CLAIM. SET 2"x2"x5' WOODEN POST (TYPICAL).
- INDICATES LOCATION MONUMENT. SET 2"x2"x5' WOODEN POST 10' FROM AN END CENTER WITH PLASTIC BOTTLE CONTAINING THE LOCATION NOTICE (TYPICAL).

SCALE 1"=1500'



CLAIM STAKING PERFORMED BY:  
**GEOMETRIX LLC**  
LAND SURVEYING SERVICES

**LOCATION NOTICE FOR LODE MINING CLAIM**

Amendment BLM Serial # \_\_\_\_\_

NOTICE IS HEREBY GIVEN that the ROCKSTAR 646  
\_\_\_\_\_ lode mining claim has been located  
by FREEPORT MINERALS CORP whose current mailing  
address is PO BOX 1019  
SAFFORD AZ 85548

RECEIVED  
BLM AZ STATE OFFICE  
2015 JUN 12 P 1:52  
PHOENIX, ARIZONA  
BLM  
Date  
Stamp

The general course of this claim is EAST - WEST and it is situated in GRAHAM  
County, Arizona. This claim is 900 feet in length and 600 feet in width.

12.40 Total Claim Acreage. This claim runs from the location monument on which this location notice  
is posted on the centerline of the claim approximately 10 feet in a EAST direction to the EAST  
end line and 1190 feet in a WEST direction to the WEST end line. This claim is marked by six  
monuments, one at each corner and one at the center of each end line of the claim.

The location monument on which this notice is posted is situated within Section 23, Township 6S  
\_\_\_\_\_, Range 25E, Gila Salt River Base and Meridian, Arizona and this claim encompasses portions  
of the following quarter section(s), section(s), Township(s) and Range(s) NW1/4, SECTION 23 &  
NE1/4, SECTION 22, T6S-R25E

Gila Salt River Base and Meridian, Arizona.


The locality of this claim with reference to some natural object or permanent monument and additional information  
(if any) concerning its locality are as follows: THE N.W. CORNER OF THIS CLAIM IS 20,850 FEET  
EAST & 16,200 FEET SOUTH OF THE N.W. CORNER OF SECTION 6, T6S-R25E

\_\_\_\_\_ The above information is shown on the attached map.

DATED AND POSTED on the ground this 12<sup>th</sup> day of APRIL, 2015.

LOCATOR(s)  AGENT

Print Name(s) JODY A. STONE, RLS

Signature(s) 

AMC433045

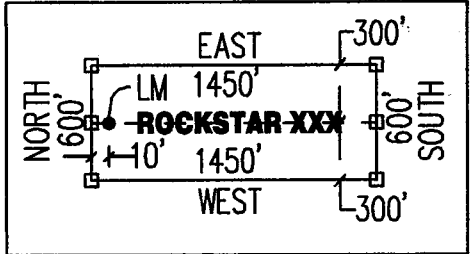
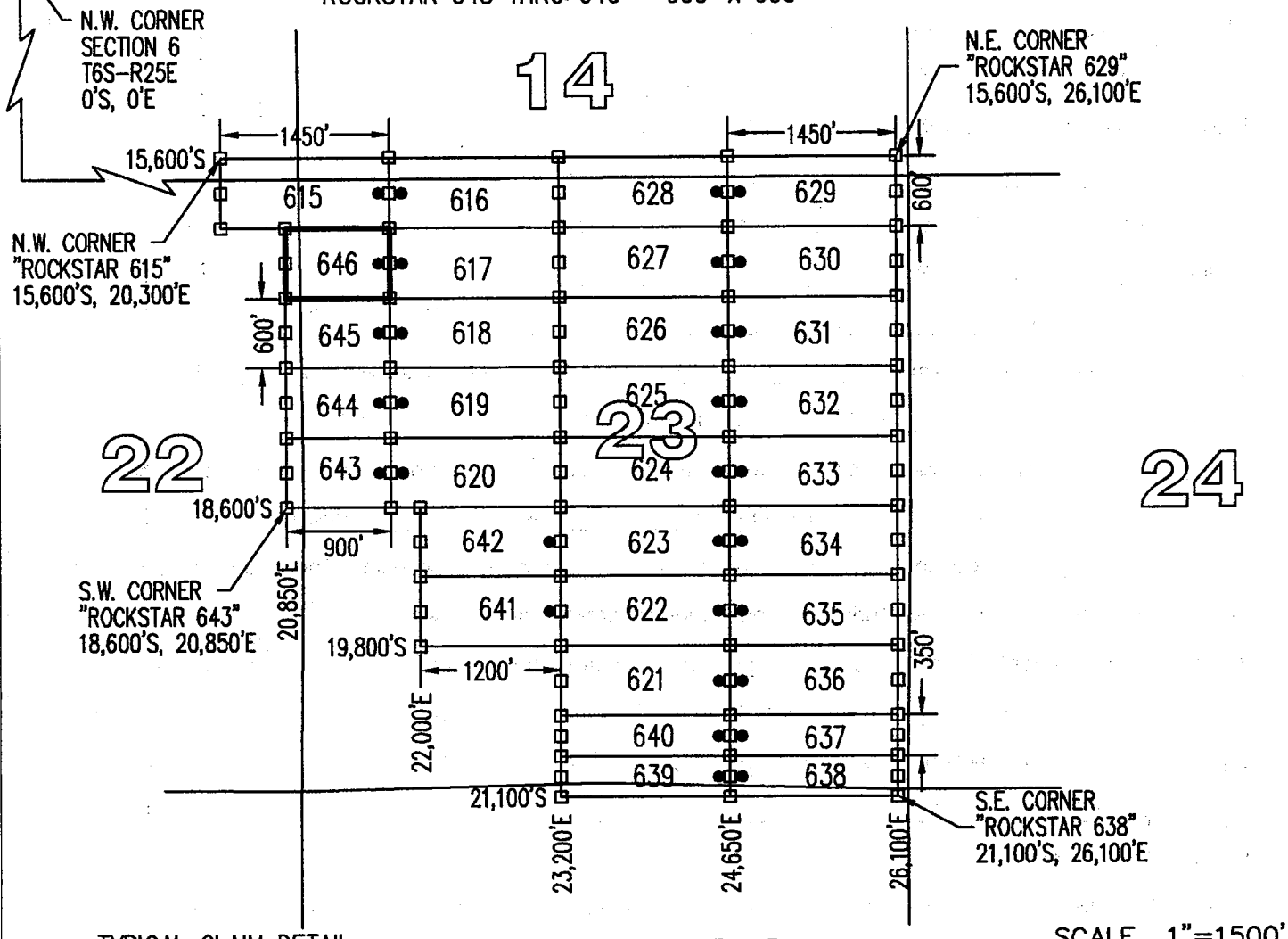
# "ROCKSTAR 646"

## LOCATION OF THE "ROCKSTAR 615" THROUGH "ROCKSTAR 646" LODE CLAIMS

SITUATED IN SECTIONS 14, 15, 22, 23 & 26, T6S-R25E G&SRM  
GRAHAM COUNTY, AZ

ALL CLAIMS ARE 1450' IN LENGTH & 600' IN WIDTH

EXCEPT: ROCKSTAR 637 THRU 640 = 1450' X 350', ROCKSTAR 641 & 642 = 1200' X 600'  
ROCKSTAR 643 THRU 646 = 900' X 600'

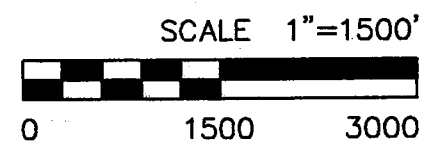


LOCATORS:  
FREEPORT MINERALS CORP  
PO BOX 1019  
SAFFORD, AZ 85548

# 26

CLAIM ACREAGE = 12.40 AC

- INDICATES END CENTER OR CORNER OF LODE CLAIM. SET 2"x2"x5' WOODEN POST (TYPICAL).
- INDICATES LOCATION MONUMENT. SET 2"x2"x5' WOODEN POST 10' FROM AN END CENTER WITH PLASTIC BOTTLE CONTAINING THE LOCATION NOTICE (TYPICAL).



CLAIM STAKING PERFORMED BY:  
**GEOMETRIX LLC**  
LAND SURVEYING SERVICES



**LOCATION NOTICE FOR LODE MINING CLAIM**

Amendment BLM Serial # \_\_\_\_\_

NOTICE IS HEREBY GIVEN that the ROCKSTAR 647  
\_\_\_\_\_ lode mining claim has been located  
by FREEPORT MINERALS CORP whose current mailing  
address is PO BOX 1019  
SAFFORD AZ 85548

RECEIVED  
BLM AZ STATE OFFICE  
2015 JUN 12 P 1:52  
PHOENIX, ARIZONA  
BLM  
Date  
Stamp

The general course of this claim is EAST - WEST and it is situated in GRAHAM  
County, Arizona. This claim is 1450 feet in length and 600 feet in width.

19.97 Total Claim Acreage. This claim runs from the location monument on which this location notice  
is posted on the centerline of the claim approximately 10 feet in a EAST direction to the EAST  
end line and 1440 feet in a WEST direction to the WEST end line. This claim is marked by six  
monuments, one at each corner and one at the center of each end line of the claim.

The location monument on which this notice is posted is situated within Section 24, Township 6S  
\_\_\_\_\_, Range 25E, Gila Salt River Base and Meridian, Arizona and this claim encompasses portions  
of the following quarter section(s), section(s), Township(s) and Range(s) NW1/4, SECTION 24, SW1/4,  
SECTION 13, SE1/4, SECTION 14 & NE1/4, SECTION 23, T6S-R25E

Gila Salt River Base and Meridian, Arizona.

The locality of this claim with reference to some natural object or permanent monument and additional information  
(if any) concerning its locality are as follows: THE N.W. CORNER OF THIS CLAIM IS 26,100 FEET  
EAST & 15,600 FEET SOUTH OF THE N.W. CORNER OF SECTION 6, T6S-R25E

\_\_\_\_\_ The above information is shown on the attached map.

DATED AND POSTED on the ground this 12<sup>th</sup> day of APRIL, 20 15.

LOCATOR(s)  AGENT

Print Name(s) JODY A. STONE, RLS

Signature(s) 

Form MCF100  
Revised July 2014

AMC433046

# "ROCKSTAR 647"

## LOCATION OF THE "ROCKSTAR 647" THROUGH "ROCKSTAR 682" LODE CLAIMS

SITUATED IN SECTIONS 13, 14, 23 & 24, T6S-R25E G&SRM, SECTION 18 & 19, T6S-R26E G&SRM GRAHAM COUNTY, AZ

ALL CLAIMS ARE 1450' IN LENGTH & 600' IN WIDTH  
EXCEPT: ROCKSTAR 674 THRU 682 = 1100' X 600'



N.W. CORNER SECTION 6 T6S-R25E 0'S, 0'E

N.E. CORNER "ROCKSTAR 682" 15,600'S, 31,550'E

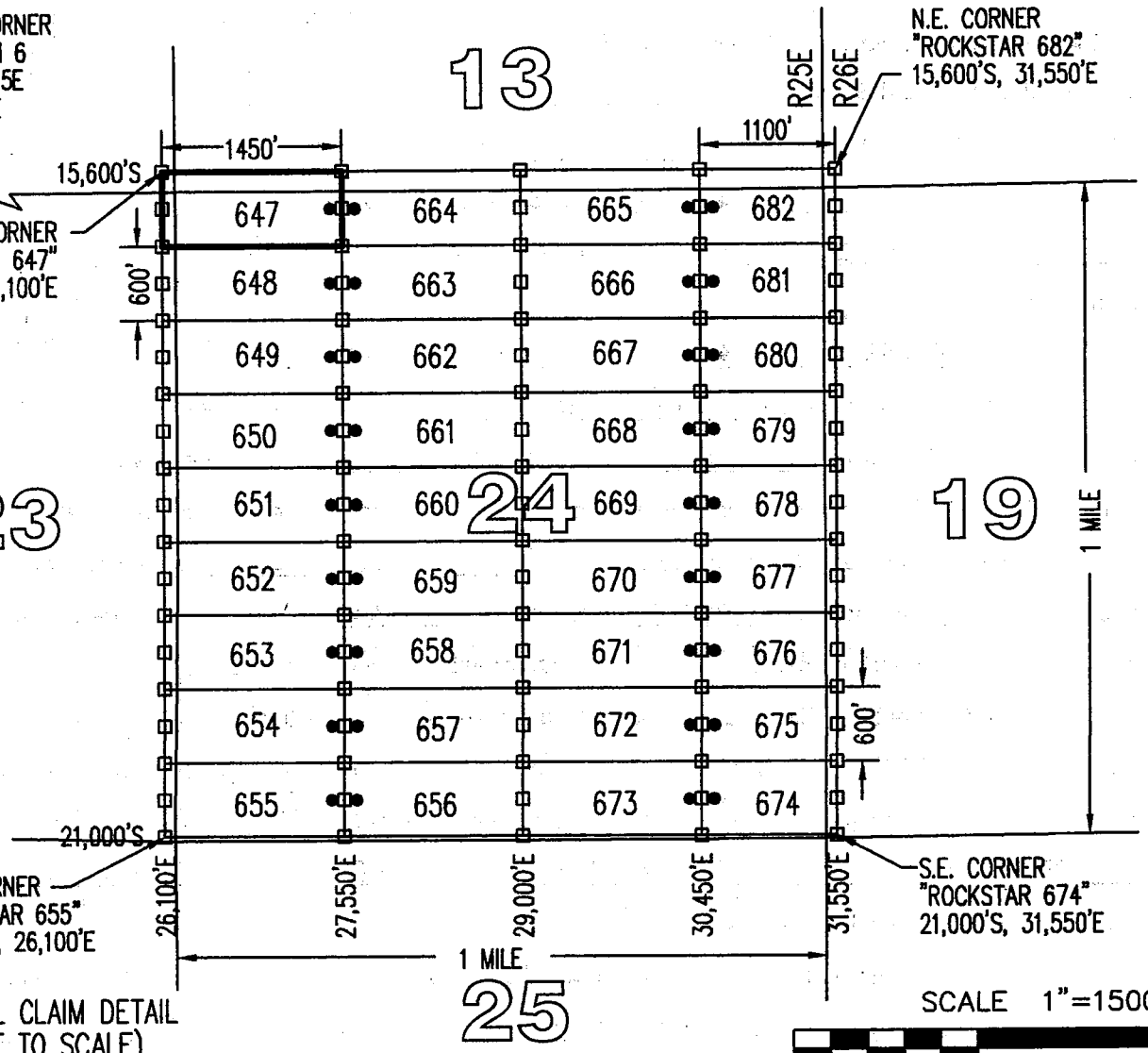
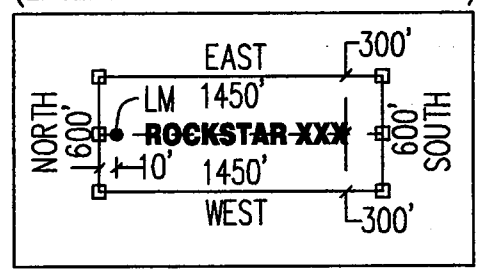
N.W. CORNER "ROCKSTAR 647" 15,600'S, 26,100'E

S.W. CORNER "ROCKSTAR 655" 21,000'S, 26,100'E

S.E. CORNER "ROCKSTAR 674" 21,000'S, 31,550'E

TYPICAL CLAIM DETAIL (NOT TO SCALE)

(EXCEPT ROCKSTAR 674 THRU 682)



CLAIM ACREAGE = 19.97 AC

- INDICATES END CENTER OR CORNER OF LODE CLAIM. SET 2"x2"x5' WOODEN POST (TYPICAL).
- INDICATES LOCATION MONUMENT. SET 2"x2"x5' WOODEN POST 10' FROM AN END CENTER WITH PLASTIC BOTTLE CONTAINING THE LOCATION NOTICE (TYPICAL).

LOCATORS:  
FREEPORT MINERALS CORP  
PO BOX 1019  
SAFFORD, AZ 85548

CLAIM STAKING PERFORMED BY:  
**GEOMETRIX LLC**  
LAND SURVEYING SERVICES

AMC433046

**LOCATION NOTICE FOR LODE MINING CLAIM**

Amendment BLM Serial # \_\_\_\_\_

NOTICE IS HEREBY GIVEN that the ROCKSTAR 648  
\_\_\_\_\_ lode mining claim has been located  
by FREEPORT MINERALS CORP whose current mailing  
address is PO BOX 1019  
SAFFORD AZ 85548

RECEIVED  
BLM AZ STATE OFFICE  
2015 JUN 12 P 1:52  
PHOENIX, ARIZONA  
BLM  
Date  
Stamp

The general course of this claim is EAST - WEST and it is situated in GRAHAM  
County, Arizona. This claim is 1450 feet in length and 600 feet in width.

19.97 Total Claim Acreage. This claim runs from the location monument on which this location notice  
is posted on the centerline of the claim approximately 10 feet in a EAST direction to the EAST  
end line and 1440 feet in a WEST direction to the WEST end line. This claim is marked by six  
monuments, one at each corner and one at the center of each end line of the claim.

The location monument on which this notice is posted is situated within Section 24, Township 6S  
\_\_\_\_\_, Range 25E, Gila Salt River Base and Meridian, Arizona and this claim encompasses portions  
of the following quarter section(s), section(s), Township(s) and Range(s) NW1/4, SECTION 24 &  
NE1/4, SECTION 23, T6S-R25E

Gila Salt River Base and Meridian, Arizona.


The locality of this claim with reference to some natural object or permanent monument and additional information  
(if any) concerning its locality are as follows: THE N.W. CORNER OF THIS CLAIM IS 26,100 FEET  
EAST & 16,200 FEET SOUTH OF THE N.W. CORNER OF SECTION 6, T6S-R25E

\_\_\_\_\_ The above information is shown on the attached map.

DATED AND POSTED on the ground this 12<sup>th</sup> day of APRIL, 20 15.

LOCATOR(s)  AGENT

Print Name(s) JODY A. STONE, RLS

Signature(s) 

Form MCF100  
Revised July 2014

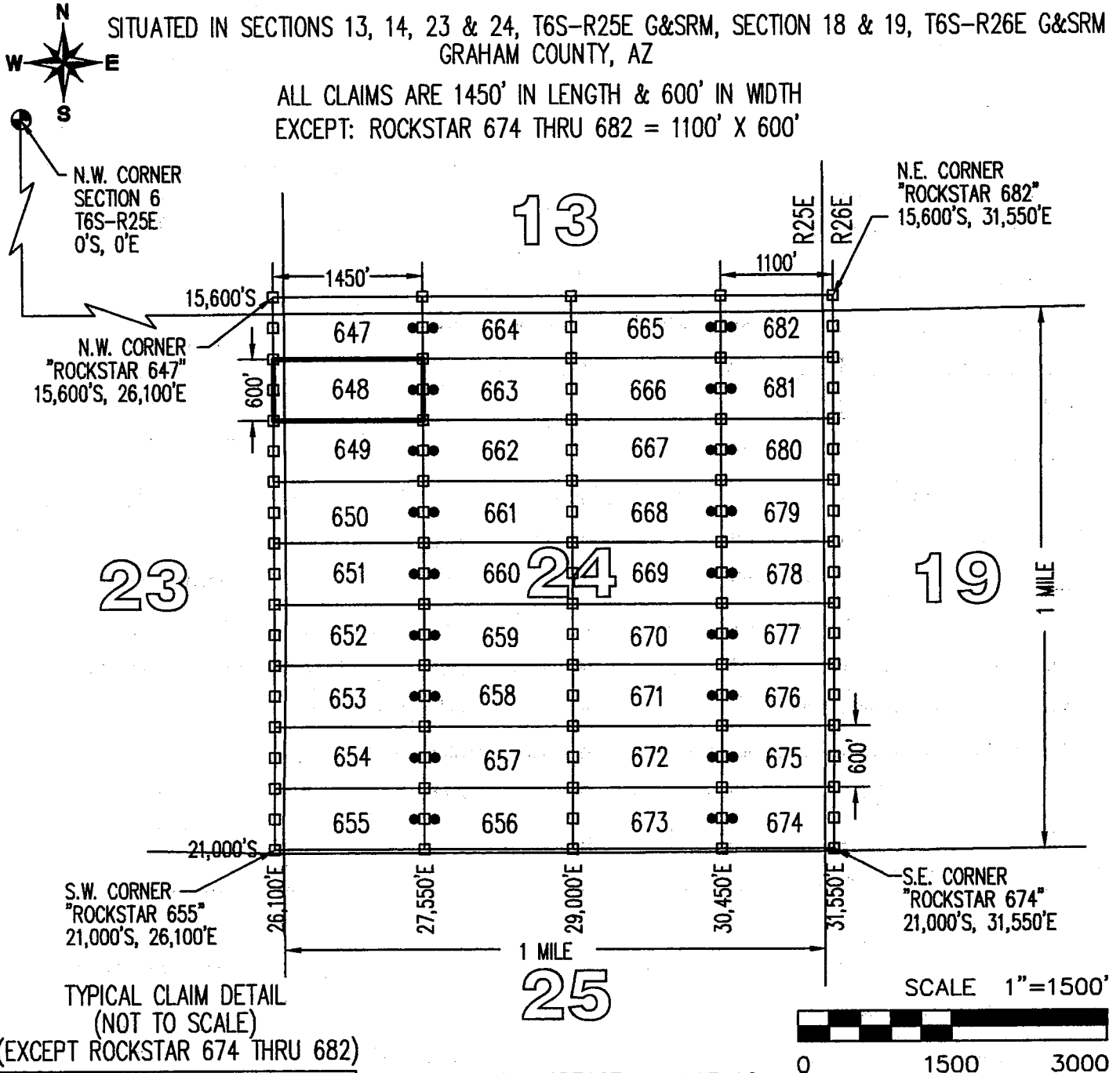
AMC433047

# "ROCKSTAR 648"

## LOCATION OF THE "ROCKSTAR 647" THROUGH "ROCKSTAR 682" LODE CLAIMS

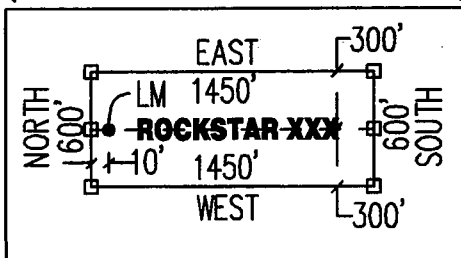
SITUATED IN SECTIONS 13, 14, 23 & 24, T6S-R25E G&SRM, SECTION 18 & 19, T6S-R26E G&SRM GRAHAM COUNTY, AZ

ALL CLAIMS ARE 1450' IN LENGTH & 600' IN WIDTH  
EXCEPT: ROCKSTAR 674 THRU 682 = 1100' X 600'



TYPICAL CLAIM DETAIL  
(NOT TO SCALE)

(EXCEPT ROCKSTAR 674 THRU 682)



CLAIM ACREAGE = 19.97 AC

- INDICATES END CENTER OR CORNER OF LODE CLAIM. SET 2"x2"x5' WOODEN POST (TYPICAL).
- INDICATES LOCATION MONUMENT. SET 2"x2"x5' WOODEN POST 10' FROM AN END CENTER WITH PLASTIC BOTTLE CONTAINING THE LOCATION NOTICE (TYPICAL).

LOCATORS:  
FREEPORT MINERALS CORP  
PO BOX 1019  
SAFFORD, AZ 85548

CLAIM STAKING PERFORMED BY:  
**GEOMETRIX LLC**  
LAND SURVEYING SERVICES

**LOCATION NOTICE FOR LODE MINING CLAIM**

Amendment BLM Serial # \_\_\_\_\_

NOTICE IS HEREBY GIVEN that the ROCKSTAR 649  
\_\_\_\_\_ lode mining claim has been located  
by FREEPORT MINERALS CORP whose current mailing  
address is PO BOX 1019  
SAFFORD AZ 85548

RECEIVED  
BLM AZ STATE OFFICE  
2015 JUN 12 P 1:52  
PHOENIX, ARIZONA  
BLM  
Date  
Stamp

The general course of this claim is EAST - WEST and it is situated in GRAHAM  
County, Arizona. This claim is 1450 feet in length and 600 feet in width.

19.97 Total Claim Acreage. This claim runs from the location monument on which this location notice  
is posted on the centerline of the claim approximately 10 feet in a EAST direction to the EAST  
end line and 1440 feet in a WEST direction to the WEST end line. This claim is marked by six  
monuments, one at each corner and one at the center of each end line of the claim.

The location monument on which this notice is posted is situated within Section 24, Township 6S  
\_\_\_\_\_, Range 25E, Gila Salt River Base and Meridian, Arizona and this claim encompasses portions  
of the following quarter section(s), section(s), Township(s) and Range(s) NW1/4, SECTION 24 &  
NE1/4, SECTION 23, T6S-R25E

Gila Salt River Base and Meridian, Arizona.

The locality of this claim with reference to some natural object or permanent monument and additional information  
(if any) concerning its locality are as follows: THE N.W. CORNER OF THIS CLAIM IS 26,100 FEET  
EAST & 16,800 FEET SOUTH OF THE N.W. CORNER OF SECTION 6, T6S-R25E

\_\_\_\_\_ The above information is shown on the attached map.

DATED AND POSTED on the ground this 12<sup>th</sup> day of APRIL, 2015.

LOCATOR(s)  AGENT

Print Name(s) JODY A. STONE, RLS

Signature(s) \_\_\_\_\_  


Form MCF100  
Revised July 2014

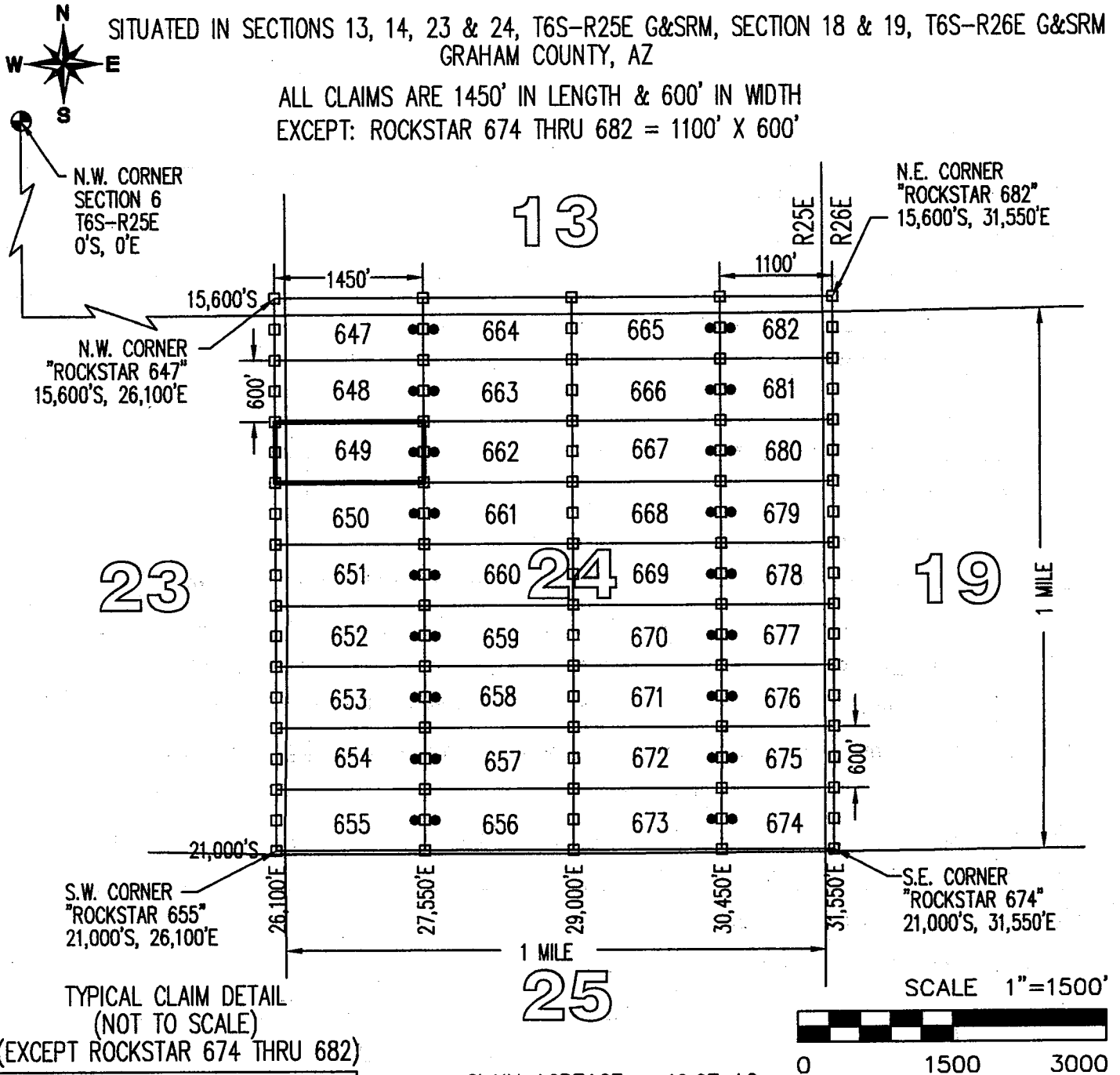
AMC433048

# "ROCKSTAR 649"

## LOCATION OF THE "ROCKSTAR 647" THROUGH "ROCKSTAR 682" LODE CLAIMS

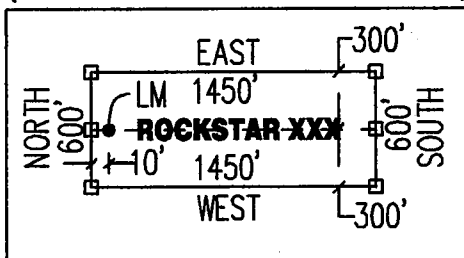
SITUATED IN SECTIONS 13, 14, 23 & 24, T6S-R25E G&SRM, SECTION 18 & 19, T6S-R26E G&SRM  
GRAHAM COUNTY, AZ

ALL CLAIMS ARE 1450' IN LENGTH & 600' IN WIDTH  
EXCEPT: ROCKSTAR 674 THRU 682 = 1100' X 600'



TYPICAL CLAIM DETAIL  
(NOT TO SCALE)

(EXCEPT ROCKSTAR 674 THRU 682)



CLAIM ACREAGE = 19.97 AC

□ INDICATES END CENTER OR CORNER OF LODE CLAIM.  
SET 2"x2"x5' WOODEN POST (TYPICAL).

○ INDICATES LOCATION MONUMENT. SET 2"x2"x5' WOODEN  
POST 10' FROM AN END CENTER WITH PLASTIC BOTTLE  
CONTAINING THE LOCATION NOTICE (TYPICAL).

LOCATORS:  
FREEPORT MINERALS CORP  
PO BOX 1019  
SAFFORD, AZ 85548

CLAIM STAKING PERFORMED BY:  
**GEOMETRIX LLC**  
LAND SURVEYING SERVICES

**LOCATION NOTICE FOR LODE MINING CLAIM**

Amendment BLM Serial # \_\_\_\_\_

NOTICE IS HEREBY GIVEN that the ROCKSTAR 650  
\_\_\_\_\_ lode mining claim has been located  
by FREEPORT MINERALS CORP whose current mailing  
address is PO BOX 1019  
SAFFORD AZ 85548

RECEIVED  
BLM AZ STATE OFFICE  
2015 JUN 12 P 1:52  
PHOENIX, ARIZONA  
BLM  
Date  
Stamp

The general course of this claim is EAST - WEST and it is situated in GRAHAM  
County, Arizona. This claim is 1450 feet in length and 600 feet in width.

19.97 Total Claim Acreage. This claim runs from the location monument on which this location notice  
is posted on the centerline of the claim approximately 10 feet in a EAST direction to the EAST  
end line and 1440 feet in a WEST direction to the WEST end line. This claim is marked by six  
monuments, one at each corner and one at the center of each end line of the claim.

The location monument on which this notice is posted is situated within Section 24, Township 6S  
\_\_\_\_\_, Range 25E, Gila Salt River Base and Meridian, Arizona and this claim encompasses portions  
of the following quarter section(s), section(s), Township(s) and Range(s) NW1/4, SECTION 24 &  
NE1/4, SECTION 23, T6S-R25E

Gila Salt River Base and Meridian, Arizona.

The locality of this claim with reference to some natural object or permanent monument and additional information  
(if any) concerning its locality are as follows: THE N.W. CORNER OF THIS CLAIM IS 26,100 FEET  
EAST & 17,400 FEET SOUTH OF THE N.W. CORNER OF SECTION 6, T6S-R25E

\_\_\_\_\_ The above information is shown on the attached map.

DATED AND POSTED on the ground this 12<sup>th</sup> day of APRIL, 2015.

LOCATOR(s)  AGENT

Print Name(s) JODY A. STONE, RLS

Signature(s) 

Form MCF100  
Revised July 2014

AMC433049

# "ROCKSTAR 650"

## LOCATION OF THE "ROCKSTAR 647" THROUGH "ROCKSTAR 682" LODE CLAIMS

SITUATED IN SECTIONS 13, 14, 23 & 24, T6S-R25E G&SRM, SECTION 18 & 19, T6S-R26E G&SRM GRAHAM COUNTY, AZ

ALL CLAIMS ARE 1450' IN LENGTH & 600' IN WIDTH  
EXCEPT: ROCKSTAR 674 THRU 682 = 1100' X 600'



N.W. CORNER SECTION 6  
T6S-R25E  
0'S, 0'E

N.E. CORNER  
"ROCKSTAR 682"  
15,600'S, 31,550'E

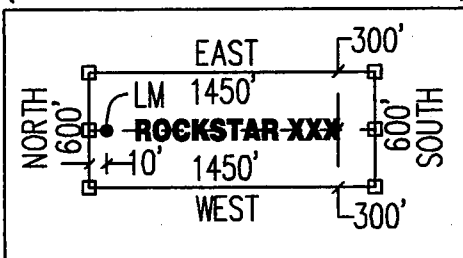
N.W. CORNER  
"ROCKSTAR 647"  
15,600'S, 26,100'E

S.W. CORNER  
"ROCKSTAR 655"  
21,000'S, 26,100'E

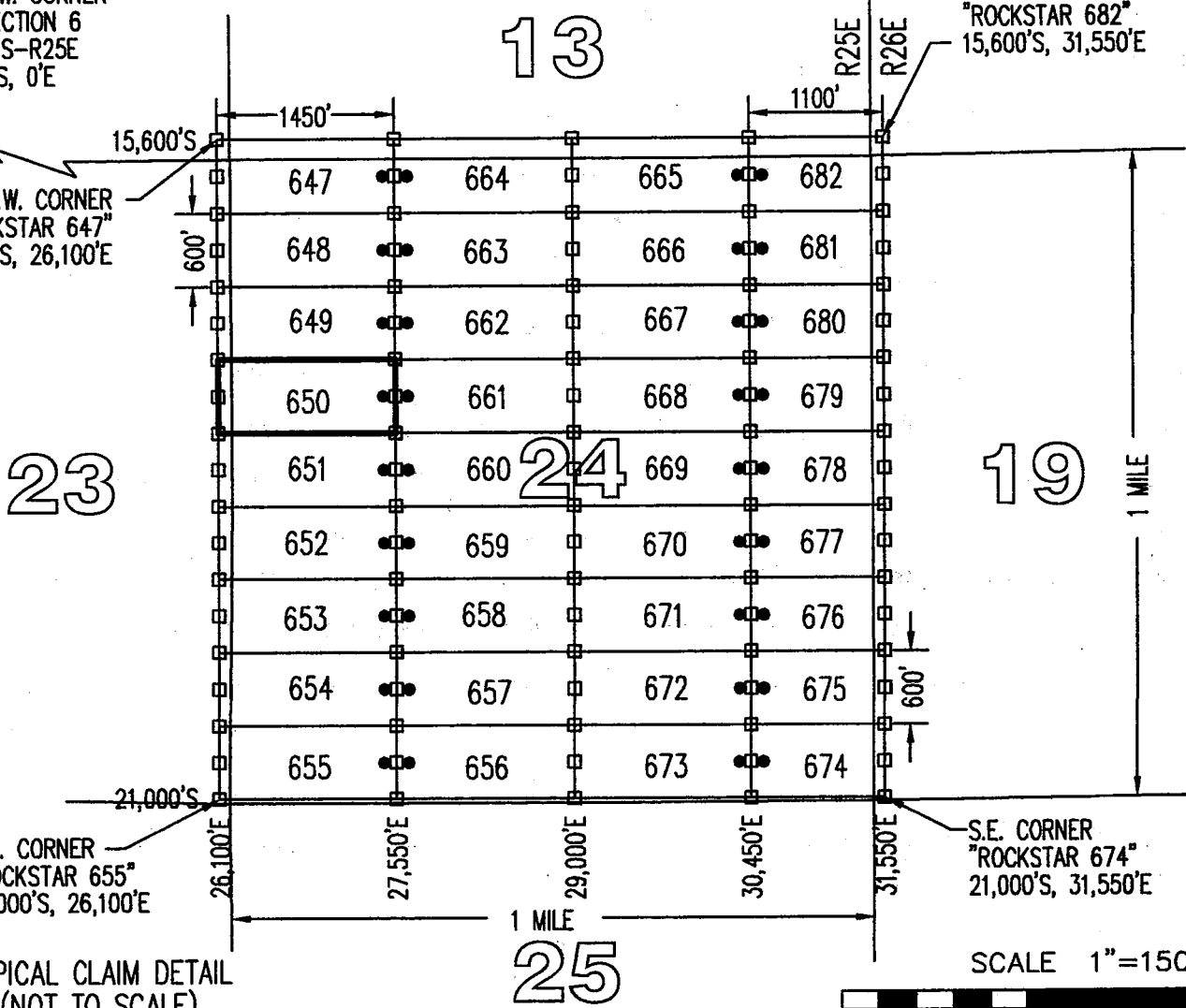
S.E. CORNER  
"ROCKSTAR 674"  
21,000'S, 31,550'E

TYPICAL CLAIM DETAIL  
(NOT TO SCALE)

(EXCEPT ROCKSTAR 674 THRU 682)



LOCATORS:  
FREEPORT MINERALS CORP  
PO BOX 1019  
SAFFORD, AZ 85548



CLAIM ACREAGE = 19.97 AC

- INDICATES END CENTER OR CORNER OF LODE CLAIM. SET 2"x2"x5' WOODEN POST (TYPICAL).
- INDICATES LOCATION MONUMENT. SET 2"x2"x5' WOODEN POST 10' FROM AN END CENTER WITH PLASTIC BOTTLE CONTAINING THE LOCATION NOTICE (TYPICAL).

CLAIM STAKING PERFORMED BY:  
**GEOMETRIX LLC**  
LAND SURVEYING SERVICES



**LOCATION NOTICE FOR LODE MINING CLAIM**

Amendment BLM Serial # \_\_\_\_\_

NOTICE IS HEREBY GIVEN that the ROCKSTAR 651  
\_\_\_\_\_ lode mining claim has been located  
by FREEPORT MINERALS CORP whose current mailing  
address is PO BOX 1019  
SAFFORD AZ 85548

RECEIVED  
BLM AZ STATE OFFICE  
2015 JUN 12 P 1:52  
PHOENIX, ARIZONA

BLM  
Date  
Stamp

The general course of this claim is EAST - WEST and it is situated in GRAHAM  
County, Arizona. This claim is 1450 feet in length and 600 feet in width.

19.97 Total Claim Acreage. This claim runs from the location monument on which this location notice  
is posted on the centerline of the claim approximately 10 feet in a EAST direction to the EAST  
end line and 1440 feet in a WEST direction to the WEST end line. This claim is marked by six  
monuments, one at each corner and one at the center of each end line of the claim.

The location monument on which this notice is posted is situated within Section 24, Township 6S  
25E, Range 25E, Gila Salt River Base and Meridian, Arizona and this claim encompasses portions  
of the following quarter section(s), section(s), Township(s) and Range(s) NW1/4 & SW1/4, SECTION 24  
& NE1/4 & SE1/4, SECTION 23, T6S-R25E

Gila Salt River Base and Meridian, Arizona.

The locality of this claim with reference to some natural object or permanent monument and additional information  
(if any) concerning its locality are as follows: THE N.W. CORNER OF THIS CLAIM IS 26,100 FEET  
EAST & 18,000 FEET SOUTH OF THE N.W. CORNER OF SECTION 6, T6S-R25E

\_\_\_\_\_ The above information is shown on the attached map.

DATED AND POSTED on the ground this 12<sup>th</sup> day of APRIL, 2015.

LOCATOR(s)  AGENT

Print Name(s) JODY A. STONE, RLS

Signature(s) 

Form MCF100  
Revised July 2014

AMC433050

# "ROCKSTAR 651"

## LOCATION OF THE "ROCKSTAR 647" THROUGH "ROCKSTAR 682" LODE CLAIMS

SITUATED IN SECTIONS 13, 14, 23 & 24, T6S-R25E G&SRM, SECTION 18 & 19, T6S-R26E G&SRM  
GRAHAM COUNTY, AZ

ALL CLAIMS ARE 1450' IN LENGTH & 600' IN WIDTH  
EXCEPT: ROCKSTAR 674 THRU 682 = 1100' X 600'



N.W. CORNER  
SECTION 6  
T6S-R25E  
0'S, 0'E

N.E. CORNER  
"ROCKSTAR 682"  
15,600'S, 31,550'E

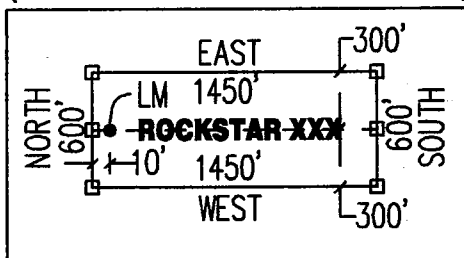
N.W. CORNER  
"ROCKSTAR 647"  
15,600'S, 26,100'E

S.W. CORNER  
"ROCKSTAR 655"  
21,000'S, 26,100'E

S.E. CORNER  
"ROCKSTAR 674"  
21,000'S, 31,550'E

TYPICAL CLAIM DETAIL  
(NOT TO SCALE)

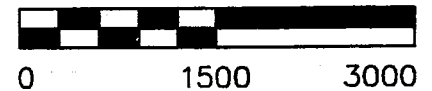
(EXCEPT ROCKSTAR 674 THRU 682)



LOCATORS:  
FREEPORT MINERALS CORP  
PO BOX 1019  
SAFFORD, AZ 85548

CLAIM ACREAGE = 19.97 AC

- INDICATES END CENTER OR CORNER OF LODE CLAIM. SET 2"x2"x5' WOODEN POST (TYPICAL).
- INDICATES LOCATION MONUMENT. SET 2"x2"x5' WOODEN POST 10' FROM AN END CENTER WITH PLASTIC BOTTLE CONTAINING THE LOCATION NOTICE (TYPICAL).



CLAIM STAKING PERFORMED BY:  
**GEOMETRIX LLC**  
LAND SURVEYING SERVICES

**LOCATION NOTICE FOR LODE MINING CLAIM**

Amendment BLM Serial # \_\_\_\_\_

NOTICE IS HEREBY GIVEN that the ROCKSTAR 652  
\_\_\_\_\_ lode mining claim has been located  
by FREEPORT MINERALS CORP whose current mailing  
address is PO BOX 1019  
SAFFORD AZ 85548

RECEIVED  
BLM AZ STATE OFFICE  
2015 JUN 12 P 1:52  
PHOENIX, ARIZONA  
BLM  
Date  
Stamp

The general course of this claim is EAST - WEST and it is situated in GRAHAM  
County, Arizona. This claim is 1450 feet in length and 600 feet in width.

19.97 Total Claim Acreage. This claim runs from the location monument on which this location notice  
is posted on the centerline of the claim approximately 10 feet in a EAST direction to the EAST  
end line and 1440 feet in a WEST direction to the WEST end line. This claim is marked by six  
monuments, one at each corner and one at the center of each end line of the claim.

The location monument on which this notice is posted is situated within Section 24, Township 6S  
\_\_\_\_\_, Range 25E, Gila Salt River Base and Meridian, Arizona and this claim encompasses portions  
of the following quarter section(s), section(s), Township(s) and Range(s) SW1/4, SECTION 24 &  
SE1/4, SECTION 23, T6S-R25E

Gila Salt River Base and Meridian, Arizona.

The locality of this claim with reference to some natural object or permanent monument and additional information  
(if any) concerning its locality are as follows: THE N.W. CORNER OF THIS CLAIM IS 26,100 FEET  
EAST & 18,600 FEET SOUTH OF THE N.W. CORNER OF SECTION 6, T6S-R25E

\_\_\_\_\_ The above information is shown on the attached map.

DATED AND POSTED on the ground this 12<sup>th</sup> day of APRIL, 2015.

LOCATOR(s)  AGENT

Print Name(s) JODY A. STONE, RLS

Signature(s) 

Form MCF100  
Revised July 2014

AMC4330511

# "ROCKSTAR 652"

## LOCATION OF THE "ROCKSTAR 647" THROUGH "ROCKSTAR 682" LODE CLAIMS

SITUATED IN SECTIONS 13, 14, 23 & 24, T6S-R25E G&SRM, SECTION 18 & 19, T6S-R26E G&SRM  
GRAHAM COUNTY, AZ

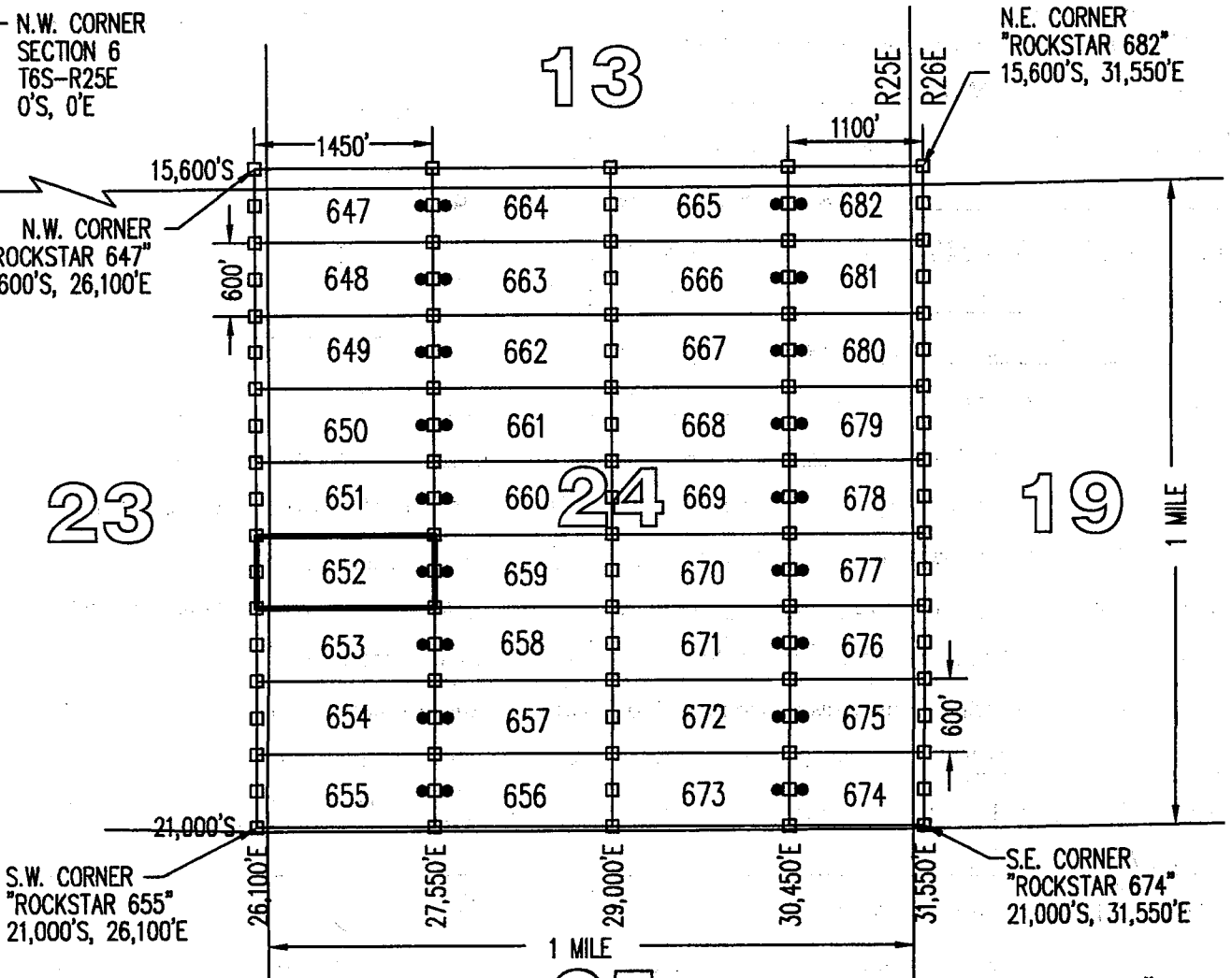
ALL CLAIMS ARE 1450' IN LENGTH & 600' IN WIDTH  
EXCEPT: ROCKSTAR 674 THRU 682 = 1100' X 600'



N.W. CORNER  
SECTION 6  
T6S-R25E  
0'S, 0'E

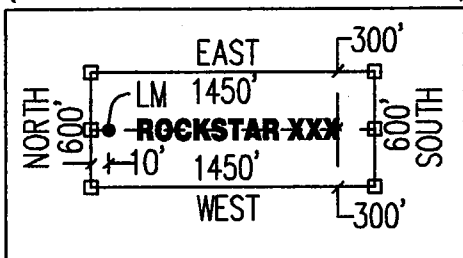
N.W. CORNER  
"ROCKSTAR 647"  
15,600'S, 26,100'E

N.E. CORNER  
"ROCKSTAR 682"  
15,600'S, 31,550'E



TYPICAL CLAIM DETAIL  
(NOT TO SCALE)

(EXCEPT ROCKSTAR 674 THRU 682)



CLAIM ACREAGE = 19.97 AC

- INDICATES END CENTER OR CORNER OF LODE CLAIM. SET 2"x2"x5' WOODEN POST (TYPICAL).
- INDICATES LOCATION MONUMENT. SET 2"x2"x5' WOODEN POST 10' FROM AN END CENTER WITH PLASTIC BOTTLE CONTAINING THE LOCATION NOTICE (TYPICAL).

LOCATORS:  
FREEPORT MINERALS CORP  
PO BOX 1019  
SAFFORD, AZ 85548

CLAIM STAKING PERFORMED BY:  
**GEOMETRIX LLC**  
LAND SURVEYING SERVICES

**LOCATION NOTICE FOR LODE MINING CLAIM**

Amendment BLM Serial # \_\_\_\_\_

NOTICE IS HEREBY GIVEN that the ROCKSTAR 653  
\_\_\_\_\_ lode mining claim has been located  
by FREEPORT MINERALS CORP whose current mailing  
address is PO BOX 1019  
SAFFORD AZ 85548

RECEIVED  
BLM AZ STATE OFFICE  
2015 JUN 12 P 1:52  
PHOENIX, ARIZONA  
BLM  
Date  
Stamp

The general course of this claim is EAST - WEST and it is situated in GRAHAM  
County, Arizona. This claim is 1450 feet in length and 600 feet in width.

19.97 Total Claim Acreage. This claim runs from the location monument on which this location notice  
is posted on the centerline of the claim approximately 10 feet in a EAST direction to the EAST  
end line and 1440 feet in a WEST direction to the WEST end line. This claim is marked by six  
monuments, one at each corner and one at the center of each end line of the claim.

The location monument on which this notice is posted is situated within Section 24, Township 6S  
\_\_\_\_\_, Range 25E, Gila Salt River Base and Meridian, Arizona and this claim encompasses portions  
of the following quarter section(s), section(s), Township(s) and Range(s) SW1/4, SECTION 24 &  
SE1/4, SECTION 23, T6S-R25E

Gila Salt River Base and Meridian, Arizona.

The locality of this claim with reference to some natural object or permanent monument and additional information  
(if any) concerning its locality are as follows: THE N.W. CORNER OF THIS CLAIM IS 26,100 FEET  
EAST & 19,200 FEET SOUTH OF THE N.W. CORNER OF SECTION 6, T6S-R25E

\_\_\_\_\_ The above information is shown on the attached map.

DATED AND POSTED on the ground this 12<sup>th</sup> day of APRIL, 2015.

LOCATOR(s)  AGENT

Print Name(s) JODY A. STONE, RLS

Signature(s) 

Form MCF100  
Revised July 2014

AMC433052

# "ROCKSTAR 653"

## LOCATION OF THE "ROCKSTAR 647" THROUGH "ROCKSTAR 682" LODE CLAIMS

SITUATED IN SECTIONS 13, 14, 23 & 24, T6S-R25E G&SRM, SECTION 18 & 19, T6S-R26E G&SRM  
GRAHAM COUNTY, AZ

ALL CLAIMS ARE 1450' IN LENGTH & 600' IN WIDTH  
EXCEPT: ROCKSTAR 674 THRU 682 = 1100' X 600'



N.W. CORNER  
SECTION 6  
T6S-R25E  
0'S, 0'E

N.E. CORNER  
"ROCKSTAR 682"  
15,600'S, 31,550'E

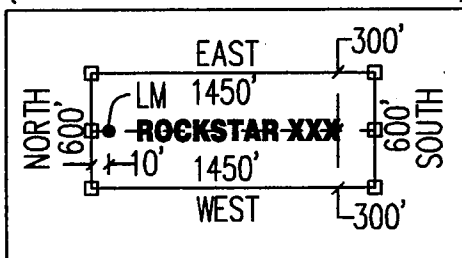
N.W. CORNER  
"ROCKSTAR 647"  
15,600'S, 26,100'E

S.W. CORNER  
"ROCKSTAR 655"  
21,000'S, 26,100'E

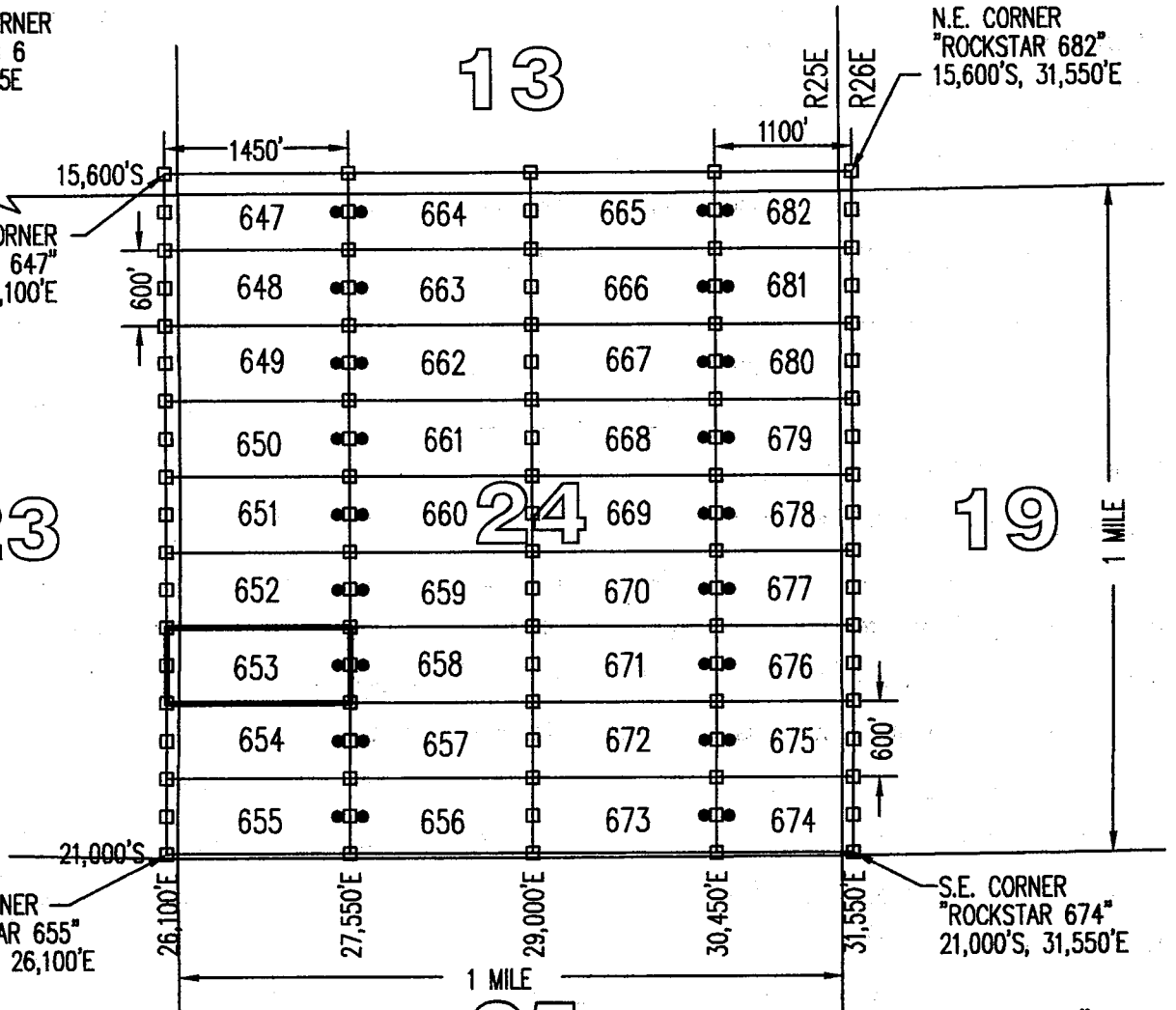
S.E. CORNER  
"ROCKSTAR 674"  
21,000'S, 31,550'E

TYPICAL CLAIM DETAIL  
(NOT TO SCALE)

(EXCEPT ROCKSTAR 674 THRU 682)

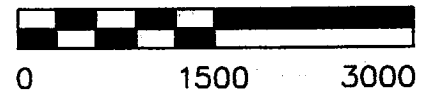


LOCATORS:  
FREEPORT MINERALS CORP  
PO BOX 1019  
SAFFORD, AZ 85548



25

SCALE 1"=1500'



CLAIM ACREAGE = 19.97 AC

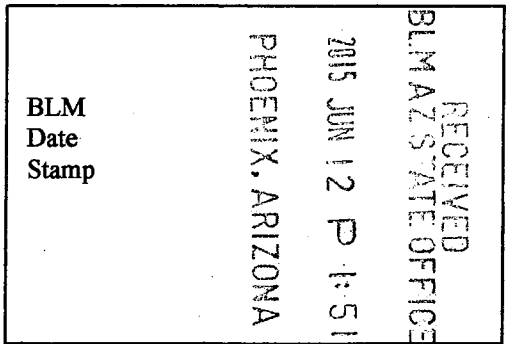
- INDICATES END CENTER OR CORNER OF LODE CLAIM. SET 2"x2"x5' WOODEN POST (TYPICAL).
- INDICATES LOCATION MONUMENT. SET 2"x2"x5' WOODEN POST 10' FROM AN END CENTER WITH PLASTIC BOTTLE CONTAINING THE LOCATION NOTICE (TYPICAL).

CLAIM STAKING PERFORMED BY:  
**GEOMETRIX LLC**  
LAND SURVEYING SERVICES

**LOCATION NOTICE FOR LODE MINING CLAIM**

Amendment BLM Serial # \_\_\_\_\_

NOTICE IS HEREBY GIVEN that the ROCKSTAR 654  
\_\_\_\_\_ lode mining claim has been located  
by FREEPORT MINERALS CORP whose current mailing  
address is PO BOX 1019  
SAFFORD AZ 85548



The general course of this claim is EAST - WEST and it is situated in GRAHAM  
County, Arizona. This claim is 1450 feet in length and 600 feet in width.

19.97 Total Claim Acreage. This claim runs from the location monument on which this location notice  
is posted on the centerline of the claim approximately 10 feet in a EAST direction to the EAST  
end line and 1440 feet in a WEST direction to the WEST end line. This claim is marked by six  
monuments, one at each corner and one at the center of each end line of the claim.

The location monument on which this notice is posted is situated within Section 24, Township 6S  
\_\_\_\_\_, Range 25E, Gila Salt River Base and Meridian, Arizona and this claim encompasses portions  
of the following quarter section(s), section(s), Township(s) and Range(s) SW1/4, SECTION 24 &  
SE1/4, SECTION 23, T6S-R25E

Gila Salt River Base and Meridian, Arizona.

The locality of this claim with reference to some natural object or permanent monument and additional information  
(if any) concerning its locality are as follows: THE N.W. CORNER OF THIS CLAIM IS 26,100 FEET  
EAST & 19,800 FEET SOUTH OF THE N.W. CORNER OF SECTION 6, T6S-R25E

\_\_\_\_\_ The above information is shown on the attached map.

DATED AND POSTED on the ground this 12<sup>th</sup> day of APRIL, 20 15.

LOCATOR(s)  AGENT

Print Name(s) JODY A. STONE, RLS

Signature(s)

Form MCF100  
Revised July 2014

AMC433053

# "ROCKSTAR 654"

## LOCATION OF THE "ROCKSTAR 647" THROUGH "ROCKSTAR 682" LODE CLAIMS

SITUATED IN SECTIONS 13, 14, 23 & 24, T6S-R25E G&SRM, SECTION 18 & 19, T6S-R26E G&SRM  
GRAHAM COUNTY, AZ

ALL CLAIMS ARE 1450' IN LENGTH & 600' IN WIDTH  
EXCEPT: ROCKSTAR 674 THRU 682 = 1100' X 600'



N.W. CORNER  
SECTION 6  
T6S-R25E  
0'S, 0'E

N.E. CORNER  
"ROCKSTAR 682"  
15,600'S, 31,550'E

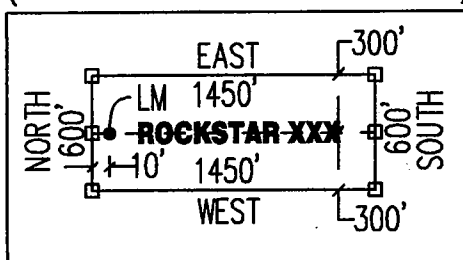
N.W. CORNER  
"ROCKSTAR 647"  
15,600'S, 26,100'E

S.W. CORNER  
"ROCKSTAR 655"  
21,000'S, 26,100'E

S.E. CORNER  
"ROCKSTAR 674"  
21,000'S, 31,550'E

TYPICAL CLAIM DETAIL  
(NOT TO SCALE)

(EXCEPT ROCKSTAR 674 THRU 682)

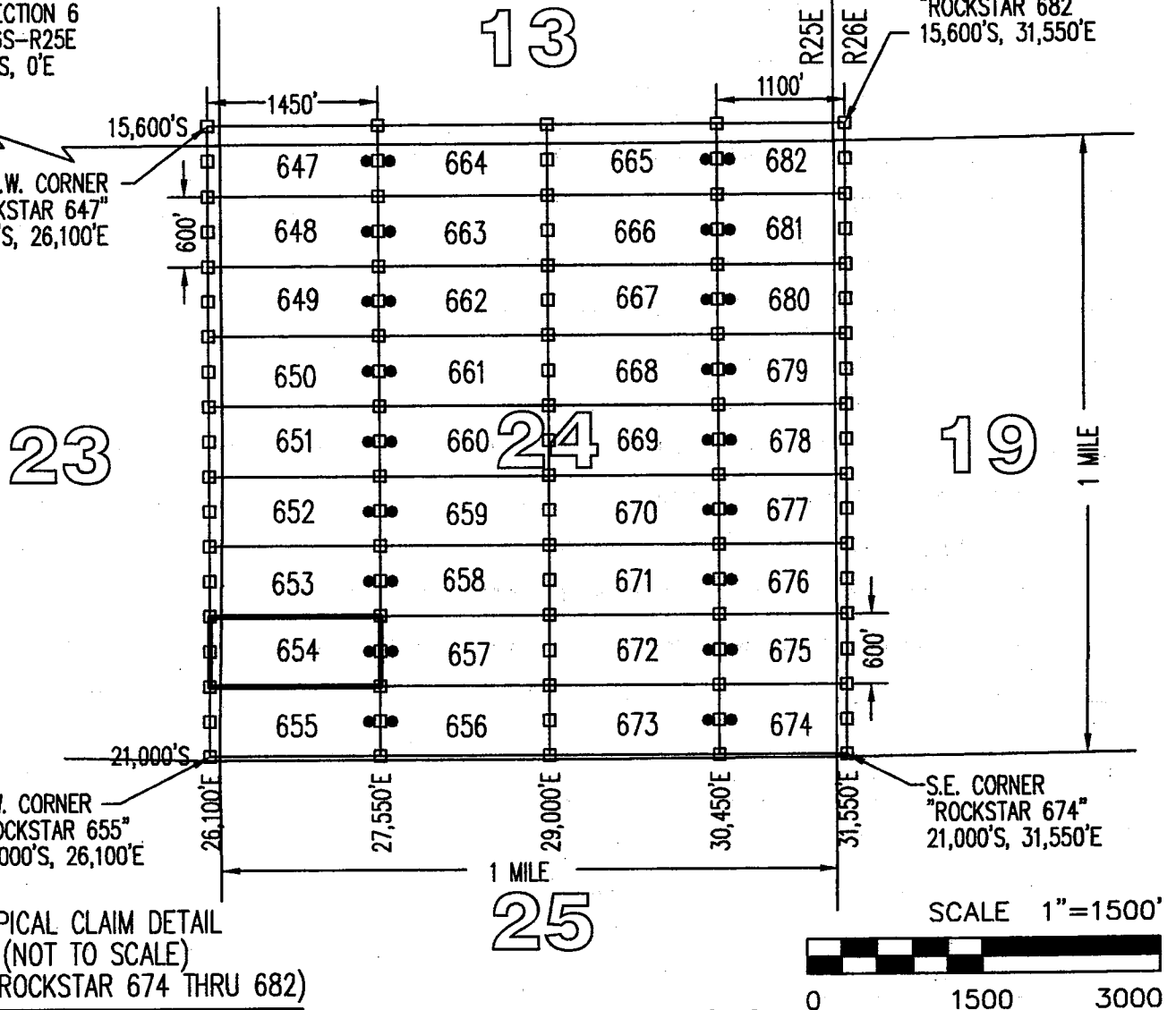


LOCATORS:  
FREEPORT MINERALS CORP  
PO BOX 1019  
SAFFORD, AZ 85548

CLAIM ACREAGE = 19.97 AC

- INDICATES END CENTER OR CORNER OF LODE CLAIM. SET 2"x2"x5' WOODEN POST (TYPICAL).
- INDICATES LOCATION MONUMENT. SET 2"x2"x5' WOODEN POST 10' FROM AN END CENTER WITH PLASTIC BOTTLE CONTAINING THE LOCATION NOTICE (TYPICAL).

CLAIM STAKING PERFORMED BY:  
**GEOMETRIX LLC**  
LAND SURVEYING SERVICES





**LOCATION NOTICE FOR LODE MINING CLAIM**

Amendment BLM Serial # \_\_\_\_\_

NOTICE IS HEREBY GIVEN that the ROCKSTAR 655  
\_\_\_\_\_ lode mining claim has been located  
by FREEPORT MINERALS CORP whose current mailing  
address is PO BOX 1019  
SAFFORD AZ 85548

RECEIVED  
BLM AZ STATE OFFICE  
2015 JUN 12 P 1:51  
PHOENIX, ARIZONA  
BLM  
Date  
Stamp

The general course of this claim is EAST - WEST and it is situated in GRAHAM  
County, Arizona. This claim is 1450 feet in length and 600 feet in width.

19.97 Total Claim Acreage. This claim runs from the location monument on which this location notice  
is posted on the centerline of the claim approximately 10 feet in a EAST direction to the EAST  
end line and 1440 feet in a WEST direction to the WEST end line. This claim is marked by six  
monuments, one at each corner and one at the center of each end line of the claim.

The location monument on which this notice is posted is situated within Section 24, Township 6S  
\_\_\_\_\_, Range 25E, Gila Salt River Base and Meridian, Arizona and this claim encompasses portions  
of the following quarter section(s), section(s), Township(s) and Range(s) SW1/4, SECTION 24 &  
SE1/4, SECTION 23, T6S-R25E

Gila Salt River Base and Meridian, Arizona.


The locality of this claim with reference to some natural object or permanent monument and additional information  
(if any) concerning its locality are as follows: THE N.W. CORNER OF THIS CLAIM IS 26,100 FEET  
EAST & 20,400 FEET SOUTH OF THE N.W. CORNER OF SECTION 6, T6S-R25E

\_\_\_\_\_ The above information is shown on the attached map.

DATED AND POSTED on the ground this 12<sup>th</sup> day of APRIL, 2015.

LOCATOR(s)  AGENT

Print Name(s) JODY A. STONE, RLS

Signature(s) 

Form MCF100  
Revised July 2014

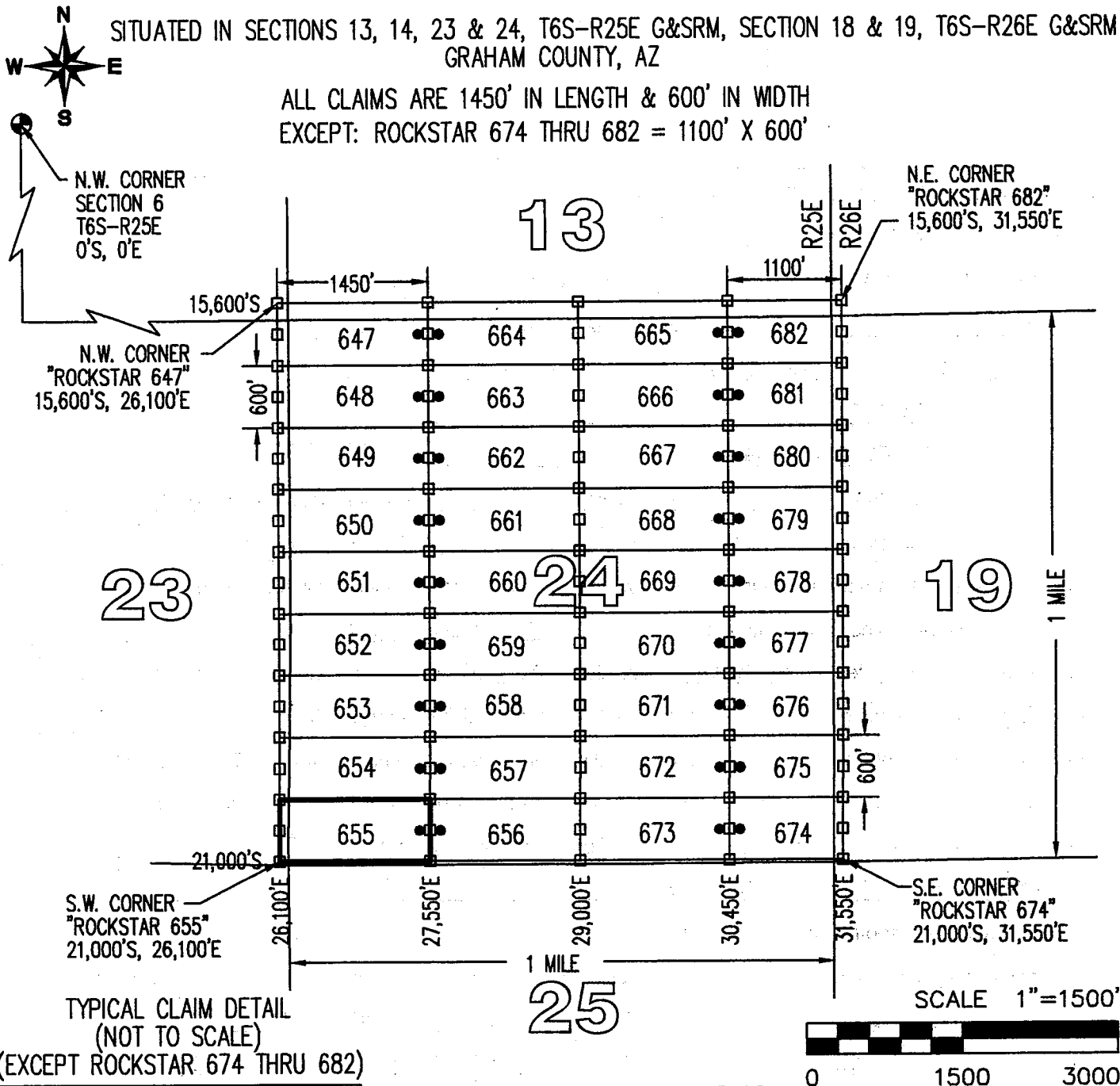
ANC 433054

# "ROCKSTAR 655"

## LOCATION OF THE "ROCKSTAR 647" THROUGH "ROCKSTAR 682" LODE CLAIMS

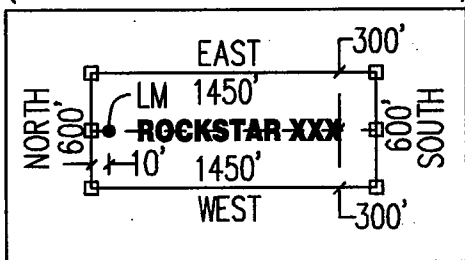
SITUATED IN SECTIONS 13, 14, 23 & 24, T6S-R25E G&SRM, SECTION 18 & 19, T6S-R26E G&SRM GRAHAM COUNTY, AZ

ALL CLAIMS ARE 1450' IN LENGTH & 600' IN WIDTH  
EXCEPT: ROCKSTAR 674 THRU 682 = 1100' X 600'



TYPICAL CLAIM DETAIL  
(NOT TO SCALE)

(EXCEPT ROCKSTAR 674 THRU 682)



CLAIM ACREAGE = 19.97 AC

- INDICATES END CENTER OR CORNER OF LODE CLAIM. SET 2"x2"x5' WOODEN POST (TYPICAL).
- INDICATES LOCATION MONUMENT. SET 2"x2"x5' WOODEN POST 10' FROM AN END CENTER WITH PLASTIC BOTTLE CONTAINING THE LOCATION NOTICE (TYPICAL).

LOCATORS:  
FREEPORT MINERALS CORP  
PO BOX 1019  
SAFFORD, AZ 85548

CLAIM STAKING PERFORMED BY:  
**GEOMETRIX LLC**  
LAND SURVEYING SERVICES

**LOCATION NOTICE FOR LODE MINING CLAIM**

Amendment BLM Serial # \_\_\_\_\_

NOTICE IS HEREBY GIVEN that the ROCKSTAR 656  
\_\_\_\_\_ lode mining claim has been located  
by FREEPORT MINERALS CORP whose current mailing  
address is PO BOX 1019  
SAFFORD AZ 85548

RECEIVED  
BLM AZ STATE OFFICE  
2015 JUN 12 P 4:51  
PHOENIX, ARIZONA  
BLM  
Date  
Stamp

The general course of this claim is EAST - WEST and it is situated in GRAHAM  
County, Arizona. This claim is 1450 feet in length and 600 feet in width.

19.97 Total Claim Acreage. This claim runs from the location monument on which this location notice  
is posted on the centerline of the claim approximately 10 feet in a WEST direction to the WEST  
end line and 1440 feet in a EAST direction to the EAST end line. This claim is marked by six  
monuments, one at each corner and one at the center of each end line of the claim.

The location monument on which this notice is posted is situated within Section 24, Township 6S  
\_\_\_\_\_, Range 25E, Gila Salt River Base and Meridian, Arizona and this claim encompasses portions  
of the following quarter section(s), section(s), Township(s) and Range(s) SW1/4 & SE1/4, SECTION 24,  
T6S-R25E

Gila Salt River Base and Meridian, Arizona.

The locality of this claim with reference to some natural object or permanent monument and additional information  
(if any) concerning its locality are as follows: THE N.W. CORNER OF THIS CLAIM IS 27,550 FEET  
EAST & 20,400 FEET SOUTH OF THE N.W. CORNER OF SECTION 6, T6S-R25E

\_\_\_\_\_ The above information is shown on the attached map.

DATED AND POSTED on the ground this 12<sup>th</sup> day of APRIL, 20 15.

LOCATOR(s)  AGENT

Print Name(s) JODY A. STONE, RLS

Signature(s) 

Form MCF100  
Revised July 2014

AMC433055

# "ROCKSTAR 656"

## LOCATION OF THE "ROCKSTAR 647" THROUGH "ROCKSTAR 682" LODE CLAIMS

SITUATED IN SECTIONS 13, 14, 23 & 24, T6S-R25E G&SRM, SECTION 18 & 19, T6S-R26E G&SRM  
GRAHAM COUNTY, AZ

ALL CLAIMS ARE 1450' IN LENGTH & 600' IN WIDTH  
EXCEPT: ROCKSTAR 674 THRU 682 = 1100' X 600'



N.W. CORNER  
SECTION 6  
T6S-R25E  
0'S, 0'E

N.E. CORNER  
"ROCKSTAR 682"  
15,600'S, 31,550'E

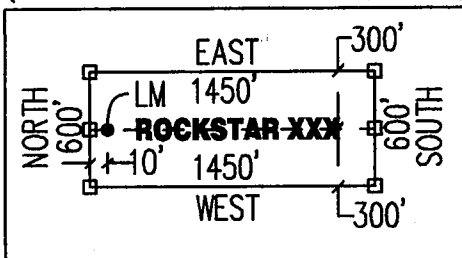
N.W. CORNER  
"ROCKSTAR 647"  
15,600'S, 26,100'E

S.W. CORNER  
"ROCKSTAR 655"  
21,000'S, 26,100'E

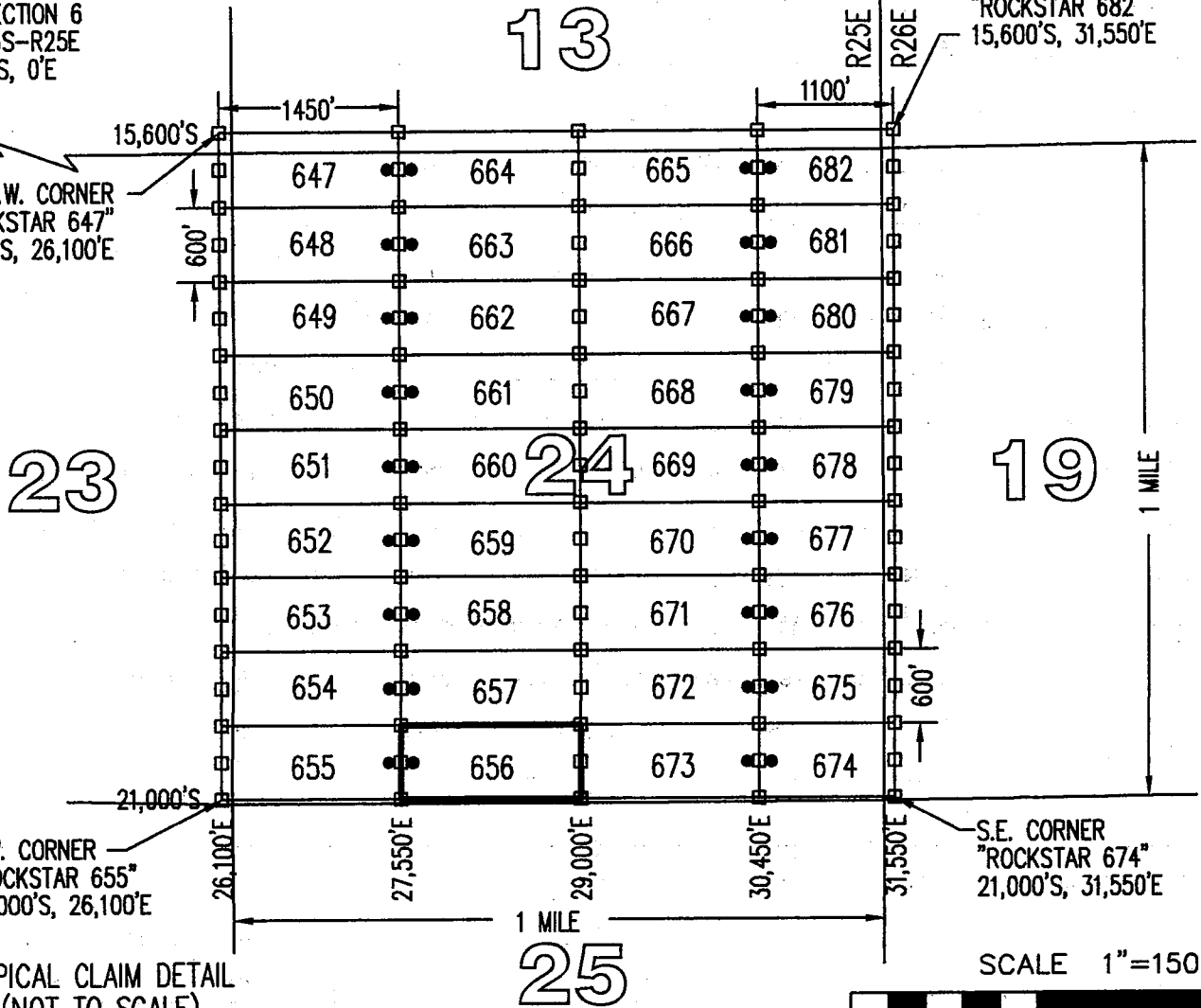
S.E. CORNER  
"ROCKSTAR 674"  
21,000'S, 31,550'E

TYPICAL CLAIM DETAIL  
(NOT TO SCALE)

(EXCEPT ROCKSTAR 674 THRU 682)



LOCATORS:  
FREEPORT MINERALS CORP  
PO BOX 1019  
SAFFORD, AZ 85548



CLAIM ACREAGE = 19.97 AC

- INDICATES END CENTER OR CORNER OF LODE CLAIM. SET 2"x2"x5' WOODEN POST (TYPICAL).
- INDICATES LOCATION MONUMENT. SET 2"x2"x5' WOODEN POST 10' FROM AN END CENTER WITH PLASTIC BOTTLE CONTAINING THE LOCATION NOTICE (TYPICAL).

CLAIM STAKING PERFORMED BY:  
**GEOMETRIX LLC**  
LAND SURVEYING SERVICES

**LOCATION NOTICE FOR LODE MINING CLAIM**

Amendment BLM Serial # \_\_\_\_\_

NOTICE IS HEREBY GIVEN that the ROCKSTAR 657  
\_\_\_\_\_ lode mining claim has been located  
by FREEPORT MINERALS CORP whose current mailing  
address is PO BOX 1019  
SAFFORD AZ 85548

RECEIVED  
BLM AZ STATE OFFICE  
2015 JUN 12 P 1:51  
PHOENIX, ARIZONA  
BLM  
Date  
Stamp

The general course of this claim is EAST - WEST and it is situated in GRAHAM  
County, Arizona. This claim is 1450 feet in length and 600 feet in width.

19.97 Total Claim Acreage. This claim runs from the location monument on which this location notice  
is posted on the centerline of the claim approximately 10 feet in a WEST direction to the WEST  
end line and 1440 feet in a EAST direction to the EAST end line. This claim is marked by six  
monuments, one at each corner and one at the center of each end line of the claim.

The location monument on which this notice is posted is situated within Section 24, Township 6S  
\_\_\_\_\_, Range 25E, Gila Salt River Base and Meridian, Arizona and this claim encompasses portions  
of the following quarter section(s), section(s), Township(s) and Range(s) SW1/4 & SE1/4, SECTION 24,  
T6S-R25E

Gila Salt River Base and Meridian, Arizona.

The locality of this claim with reference to some natural object or permanent monument and additional information  
(if any) concerning its locality are as follows: THE N.W. CORNER OF THIS CLAIM IS 27,550 FEET  
EAST & 19,800 FEET SOUTH OF THE N.W. CORNER OF SECTION 6, T6S-R25E

\_\_\_\_\_ The above information is shown on the attached map.

DATED AND POSTED on the ground this 12<sup>th</sup> day of APRIL, 2015.

LOCATOR(s)  AGENT

Print Name(s) JODY A. STONE, RLS

Signature(s) 

Form MCF100  
Revised July 2014

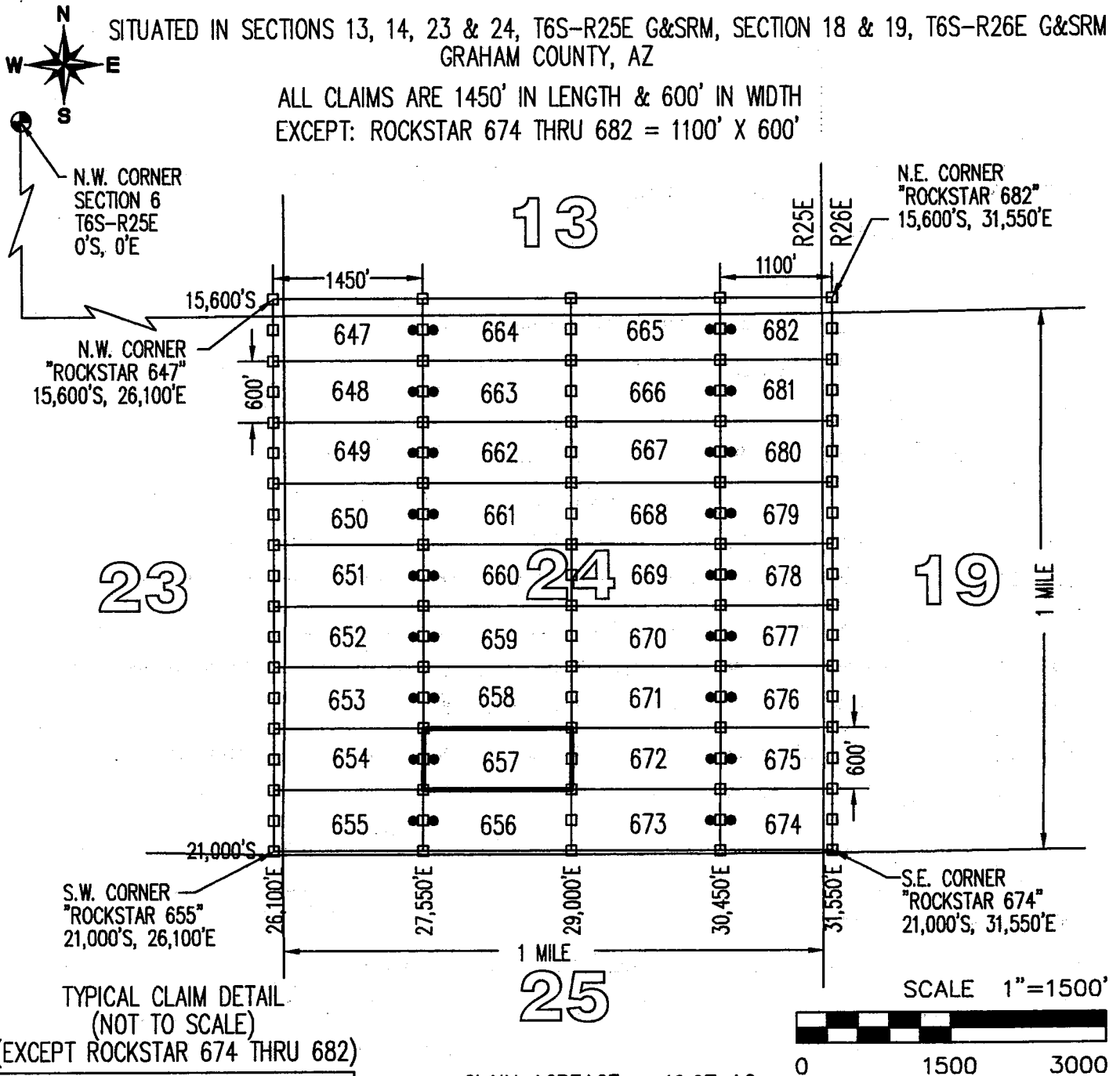
AMC433056

# "ROCKSTAR 657"

## LOCATION OF THE "ROCKSTAR 647" THROUGH "ROCKSTAR 682" LODE CLAIMS

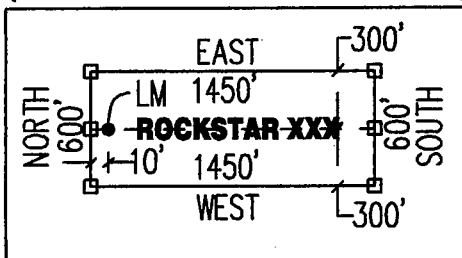
SITUATED IN SECTIONS 13, 14, 23 & 24, T6S-R25E G&SRM, SECTION 18 & 19, T6S-R26E G&SRM  
GRAHAM COUNTY, AZ

ALL CLAIMS ARE 1450' IN LENGTH & 600' IN WIDTH  
EXCEPT: ROCKSTAR 674 THRU 682 = 1100' X 600'



TYPICAL CLAIM DETAIL  
(NOT TO SCALE)

(EXCEPT ROCKSTAR 674 THRU 682)



CLAIM ACREAGE = 19.97 AC

- INDICATES END CENTER OR CORNER OF LODE CLAIM. SET 2" x 2" x 5' WOODEN POST (TYPICAL).
- INDICATES LOCATION MONUMENT. SET 2" x 2" x 5' WOODEN POST 10' FROM AN END CENTER WITH PLASTIC BOTTLE CONTAINING THE LOCATION NOTICE (TYPICAL).

LOCATORS:  
FREEPORT MINERALS CORP  
PO BOX 1019  
SAFFORD, AZ 85548

CLAIM STAKING PERFORMED BY:  
**GEOMETRIX LLC**  
LAND SURVEYING SERVICES

**LOCATION NOTICE FOR LODE MINING CLAIM**

Amendment BLM Serial # \_\_\_\_\_

NOTICE IS HEREBY GIVEN that the ROCKSTAR 658  
\_\_\_\_\_ lode mining claim has been located  
by FREEPORT MINERALS CORP whose current mailing  
address is PO BOX 1019  
SAFFORD AZ 85548

RECEIVED  
BLM AZ STATE OFFICE  
2015 JUN 12 P 1:51  
PHOENIX, ARIZONA  
BLM  
Date  
Stamp

The general course of this claim is EAST - WEST and it is situated in GRAHAM  
County, Arizona. This claim is 1450 feet in length and 600 feet in width.

19.97 Total Claim Acreage. This claim runs from the location monument on which this location notice  
is posted on the centerline of the claim approximately 10 feet in a WEST direction to the WEST  
end line and 1440 feet in a EAST direction to the EAST end line. This claim is marked by six  
monuments, one at each corner and one at the center of each end line of the claim.

The location monument on which this notice is posted is situated within Section 24, Township 6S  
\_\_\_\_\_, Range 25E, Gila Salt River Base and Meridian, Arizona and this claim encompasses portions  
of the following quarter section(s), section(s), Township(s) and Range(s) SW1/4 & SE1/4, SECTION 24,  
T6S-R25E

Gila Salt River Base and Meridian, Arizona.


The locality of this claim with reference to some natural object or permanent monument and additional information  
(if any) concerning its locality are as follows: THE N.W. CORNER OF THIS CLAIM IS 27,550 FEET  
EAST & 19,200 FEET SOUTH OF THE N.W. CORNER OF SECTION 6, T6S-R25E

\_\_\_\_\_ The above information is shown on the attached map.

DATED AND POSTED on the ground this 12<sup>th</sup> day of APRIL, 2015.

LOCATOR(s)  AGENT

Print Name(s) JODY A. STONE, RLS

Signature(s) 

Form MCF100  
Revised July 2014

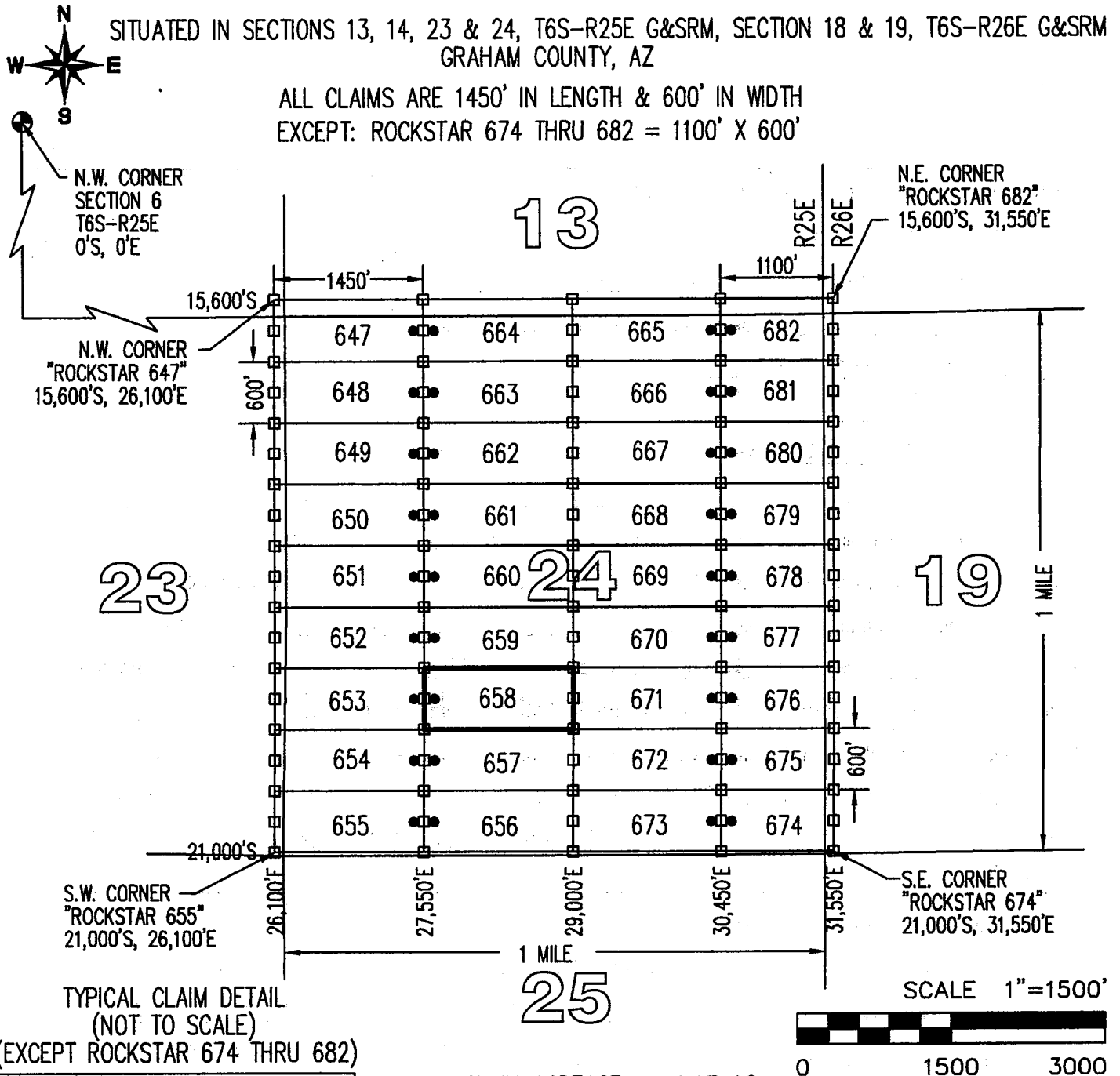
AMC433057

# "ROCKSTAR 658"

## LOCATION OF THE "ROCKSTAR 647" THROUGH "ROCKSTAR 682" LODE CLAIMS

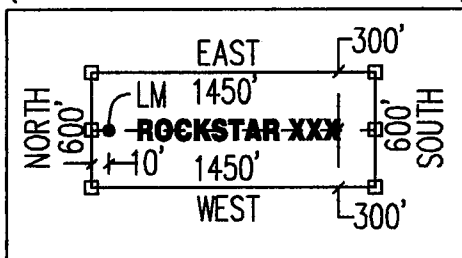
SITUATED IN SECTIONS 13, 14, 23 & 24, T6S-R25E G&SRM, SECTION 18 & 19, T6S-R26E G&SRM GRAHAM COUNTY, AZ

ALL CLAIMS ARE 1450' IN LENGTH & 600' IN WIDTH EXCEPT: ROCKSTAR 674 THRU 682 = 1100' X 600'



TYPICAL CLAIM DETAIL (NOT TO SCALE)

(EXCEPT ROCKSTAR 674 THRU 682)



CLAIM ACREAGE = 19.97 AC

- INDICATES END CENTER OR CORNER OF LODE CLAIM. SET 2"x2"x5' WOODEN POST (TYPICAL).
- INDICATES LOCATION MONUMENT. SET 2"x2"x5' WOODEN POST 10' FROM AN END CENTER WITH PLASTIC BOTTLE CONTAINING THE LOCATION NOTICE (TYPICAL).

LOCATORS:  
 FREEPORT MINERALS CORP  
 PO BOX 1019  
 SAFFORD, AZ 85548

CLAIM STAKING PERFORMED BY:  
 **GEOMETRIX LLC**  
 LAND SURVEYING SERVICES



**LOCATION NOTICE FOR LODE MINING CLAIM**

Amendment BLM Serial # \_\_\_\_\_

NOTICE IS HEREBY GIVEN that the ROCKSTAR 659  
\_\_\_\_\_ lode mining claim has been located  
by FREEPORT MINERALS CORP whose current mailing  
address is PO BOX 1019  
SAFFORD AZ 85548

RECEIVED  
BLM AZ STATE OFFICE  
2015 JUN 12 P 1:51  
PHOENIX, ARIZONA  
BLM  
Date  
Stamp

The general course of this claim is EAST - WEST and it is situated in GRAHAM  
County, Arizona. This claim is 1450 feet in length and 600 feet in width.

19.97 Total Claim Acreage. This claim runs from the location monument on which this location notice  
is posted on the centerline of the claim approximately 10 feet in a WEST direction to the WEST  
end line and 1440 feet in a EAST direction to the EAST end line. This claim is marked by six  
monuments, one at each corner and one at the center of each end line of the claim.

The location monument on which this notice is posted is situated within Section 24, Township 6S  
\_\_\_\_\_, Range 25E, Gila Salt River Base and Meridian, Arizona and this claim encompasses portions  
of the following quarter section(s), section(s), Township(s) and Range(s) SW1/4 & SE1/4, SECTION 24,  
T6S-R25E

Gila Salt River Base and Meridian, Arizona.

The locality of this claim with reference to some natural object or permanent monument and additional information  
(if any) concerning its locality are as follows: THE N.W. CORNER OF THIS CLAIM IS 27,550 FEET  
EAST & 18,600 FEET SOUTH OF THE N.W. CORNER OF SECTION 6, T6S-R25E

\_\_\_\_\_ The above information is shown on the attached map.

DATED AND POSTED on the ground this 12<sup>th</sup> day of APRIL, 2015.

LOCATOR(s)  AGENT

Print Name(s) JODY A. STONE, RLS

Signature(s) 

Form MCF100  
Revised July 2014

AMC433058

# "ROCKSTAR 659"

## LOCATION OF THE "ROCKSTAR 647" THROUGH "ROCKSTAR 682" LODE CLAIMS

SITUATED IN SECTIONS 13, 14, 23 & 24, T6S-R25E G&SRM, SECTION 18 & 19, T6S-R26E G&SRM  
GRAHAM COUNTY, AZ

ALL CLAIMS ARE 1450' IN LENGTH & 600' IN WIDTH  
EXCEPT: ROCKSTAR 674 THRU 682 = 1100' X 600'



N.W. CORNER  
SECTION 6  
T6S-R25E  
0'S, 0'E

N.E. CORNER  
"ROCKSTAR 682"  
15,600'S, 31,550'E

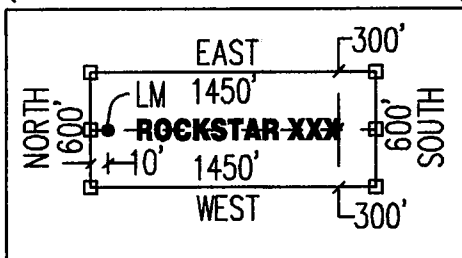
N.W. CORNER  
"ROCKSTAR 647"  
15,600'S, 26,100'E

S.W. CORNER  
"ROCKSTAR 655"  
21,000'S, 26,100'E

S.E. CORNER  
"ROCKSTAR 674"  
21,000'S, 31,550'E

TYPICAL CLAIM DETAIL  
(NOT TO SCALE)

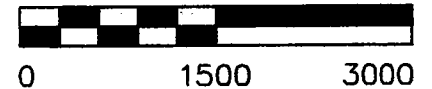
(EXCEPT ROCKSTAR 674 THRU 682)



LOCATORS:  
FREEPORT MINERALS CORP  
PO BOX 1019  
SAFFORD, AZ 85548

CLAIM ACREAGE = 19.97 AC

- INDICATES END CENTER OR CORNER OF LODE CLAIM. SET 2"x2"x5' WOODEN POST (TYPICAL).
- INDICATES LOCATION MONUMENT. SET 2"x2"x5' WOODEN POST 10' FROM AN END CENTER WITH PLASTIC BOTTLE CONTAINING THE LOCATION NOTICE (TYPICAL).



CLAIM STAKING PERFORMED BY:  
**GEOMETRIX LLC**  
LAND SURVEYING SERVICES

**LOCATION NOTICE FOR LODE MINING CLAIM**

Amendment BLM Serial # \_\_\_\_\_

NOTICE IS HEREBY GIVEN that the ROCKSTAR 660  
\_\_\_\_\_ lode mining claim has been located  
by FREEPORT MINERALS CORP whose current mailing  
address is PO BOX 1019  
SAFFORD AZ 85548

RECEIVED  
BLM AZ STATE OFFICE  
2015 JUN 12 P 1:51  
PHOENIX, ARIZONA  
BLM  
Date  
Stamp

The general course of this claim is EAST - WEST and it is situated in GRAHAM  
County, Arizona. This claim is 1450 feet in length and 600 feet in width.

19.97 Total Claim Acreage. This claim runs from the location monument on which this location notice  
is posted on the centerline of the claim approximately 10 feet in a WEST direction to the WEST  
end line and 1440 feet in a EAST direction to the EAST end line. This claim is marked by six  
monuments, one at each corner and one at the center of each end line of the claim.

The location monument on which this notice is posted is situated within Section 24, Township 6S  
\_\_\_\_\_, Range 25E, Gila Salt River Base and Meridian, Arizona and this claim encompasses portions  
of the following quarter section(s), section(s), Township(s) and Range(s) NW1/4, NE1/4, SW1/4 & SE1/4,  
SECTION 24, T6S-R25E

Gila Salt River Base and Meridian, Arizona.

The locality of this claim with reference to some natural object or permanent monument and additional information  
(if any) concerning its locality are as follows: THE N.W. CORNER OF THIS CLAIM IS 27,550 FEET  
EAST & 18,000 FEET SOUTH OF THE N.W. CORNER OF SECTION 6, T6S-R25E

\_\_\_\_\_ The above information is shown on the attached map.

DATED AND POSTED on the ground this 12<sup>th</sup> day of APRIL, 20 15.

LOCATOR(s)  AGENT

Print Name(s) JODY A. STONE, RLS

Signature(s) 

Form MCF100  
Revised July 2014

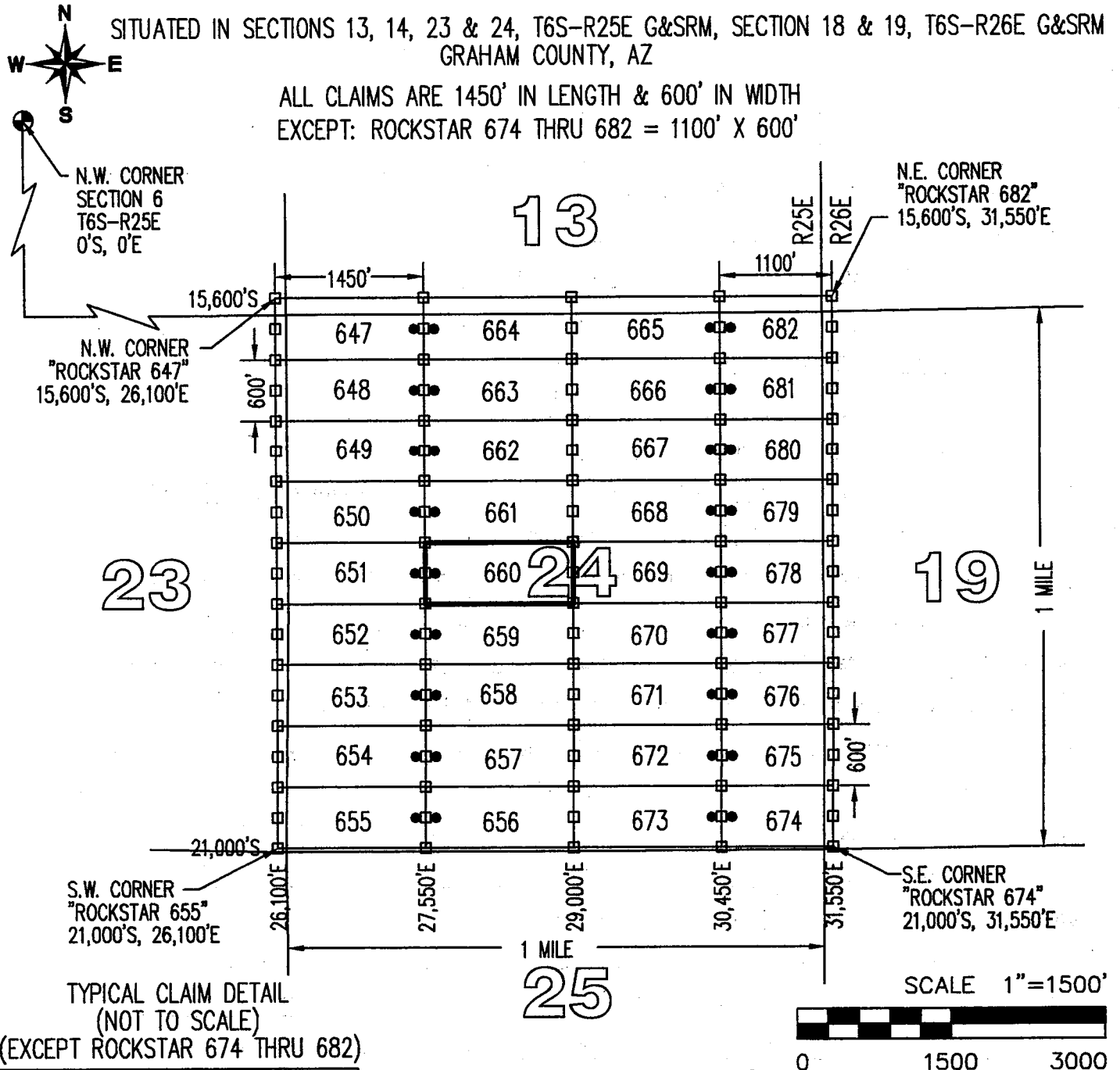
AMC433059

# "ROCKSTAR 660"

## LOCATION OF THE "ROCKSTAR 647" THROUGH "ROCKSTAR 682" LODE CLAIMS

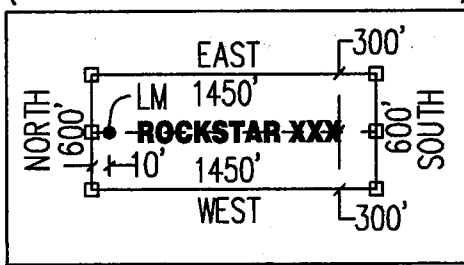
SITUATED IN SECTIONS 13, 14, 23 & 24, T6S-R25E G&SRM, SECTION 18 & 19, T6S-R26E G&SRM  
GRAHAM COUNTY, AZ

ALL CLAIMS ARE 1450' IN LENGTH & 600' IN WIDTH  
EXCEPT: ROCKSTAR 674 THRU 682 = 1100' X 600'



TYPICAL CLAIM DETAIL  
(NOT TO SCALE)

(EXCEPT ROCKSTAR 674 THRU 682)



CLAIM ACREAGE = 19.97 AC

- INDICATES END CENTER OR CORNER OF LODE CLAIM. SET 2"x2"x5' WOODEN POST (TYPICAL).
- INDICATES LOCATION MONUMENT. SET 2"x2"x5' WOODEN POST 10' FROM AN END CENTER WITH PLASTIC BOTTLE CONTAINING THE LOCATION NOTICE (TYPICAL).

LOCATORS:  
FREEPORT MINERALS CORP  
PO BOX 1019  
SAFFORD, AZ 85548

CLAIM STAKING PERFORMED BY:  
**GEOMETRIX LLC**  
LAND SURVEYING SERVICES

**LOCATION NOTICE FOR LODE MINING CLAIM**

Amendment BLM Serial # \_\_\_\_\_

NOTICE IS HEREBY GIVEN that the ROCKSTAR 661  
\_\_\_\_\_ lode mining claim has been located  
by FREEPORT MINERALS CORP whose current mailing  
address is PO BOX 1019  
SAFFORD AZ 85548

RECEIVED  
BLM AZ STATE OFFICE  
2015 JUN 12 P 1:51  
PHOENIX, ARIZONA  
BLM  
Date  
Stamp

The general course of this claim is EAST - WEST and it is situated in GRAHAM  
County, Arizona. This claim is 1450 feet in length and 600 feet in width.

19.97 Total Claim Acreage. This claim runs from the location monument on which this location notice  
is posted on the centerline of the claim approximately 10 feet in a WEST direction to the WEST  
end line and 1440 feet in a EAST direction to the EAST end line. This claim is marked by six  
monuments, one at each corner and one at the center of each end line of the claim.

The location monument on which this notice is posted is situated within Section 24, Township 6S  
\_\_\_\_\_, Range 25E, Gila Salt River Base and Meridian, Arizona and this claim encompasses portions  
of the following quarter section(s), section(s), Township(s) and Range(s) NW1/4 & NE1/4, SECTION 24,  
T6S-R25E

Gila Salt River Base and Meridian, Arizona.


The locality of this claim with reference to some natural object or permanent monument and additional information  
(if any) concerning its locality are as follows: THE N.W. CORNER OF THIS CLAIM IS 27,550 FEET  
EAST & 17,400 FEET SOUTH OF THE N.W. CORNER OF SECTION 6, T6S-R25E

\_\_\_\_\_ The above information is shown on the attached map.

DATED AND POSTED on the ground this 12<sup>th</sup> day of APRIL, 2015.

LOCATOR(s)  AGENT

Print Name(s) JODY A. STONE, RLS

Signature(s) 

Form MCF100  
Revised July 2014

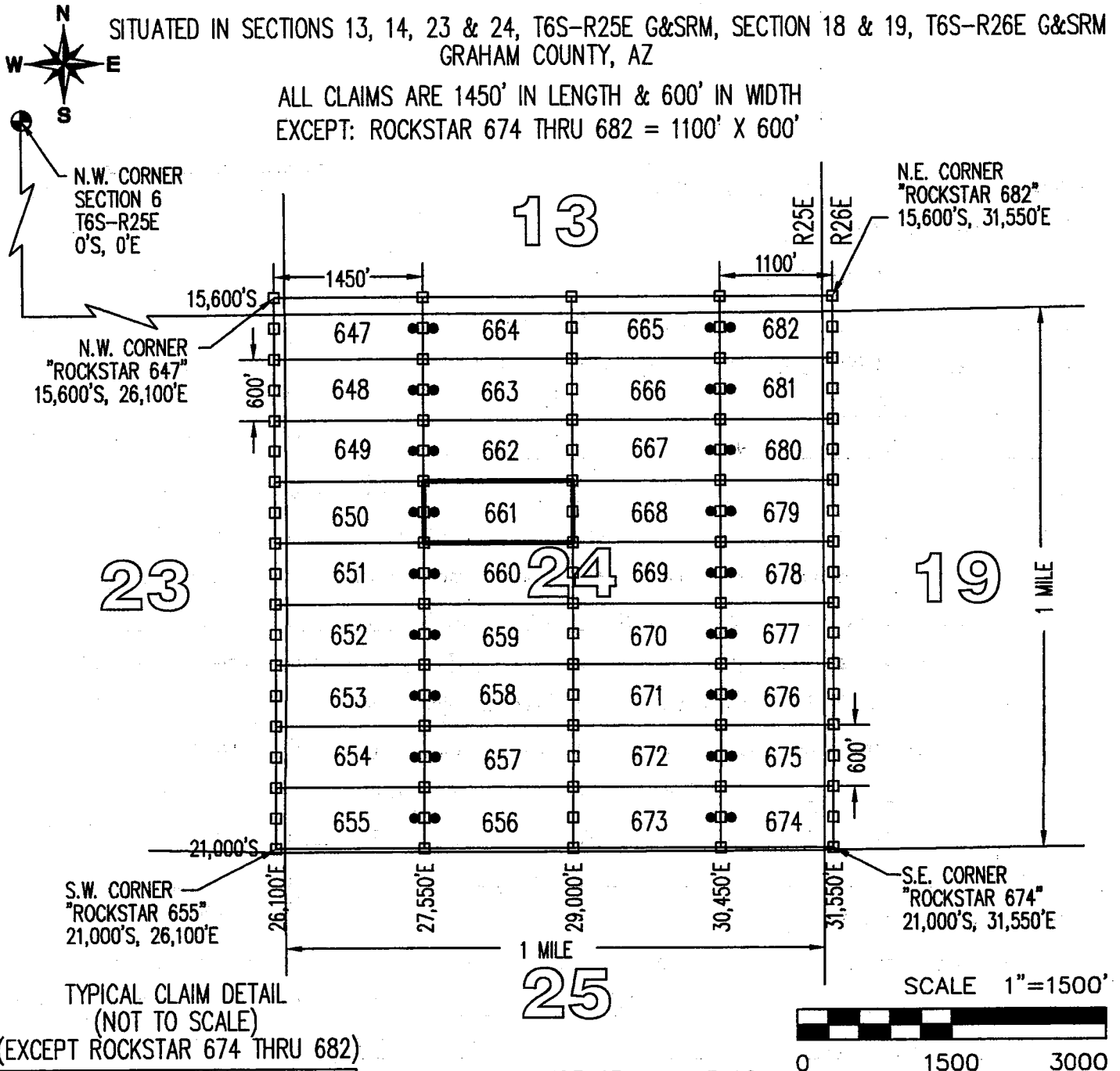
AMC433060

# "ROCKSTAR 661"

## LOCATION OF THE "ROCKSTAR 647" THROUGH "ROCKSTAR 682" LODE CLAIMS

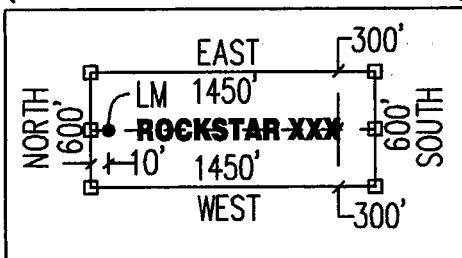
SITUATED IN SECTIONS 13, 14, 23 & 24, T6S-R25E G&SRM, SECTION 18 & 19, T6S-R26E G&SRM  
GRAHAM COUNTY, AZ

ALL CLAIMS ARE 1450' IN LENGTH & 600' IN WIDTH  
EXCEPT: ROCKSTAR 674 THRU 682 = 1100' X 600'



TYPICAL CLAIM DETAIL  
(NOT TO SCALE)

(EXCEPT ROCKSTAR 674 THRU 682)



CLAIM ACREAGE = 19.97 AC

- INDICATES END CENTER OR CORNER OF LODE CLAIM. SET 2"x2"x5' WOODEN POST (TYPICAL).
- INDICATES LOCATION MONUMENT. SET 2"x2"x5' WOODEN POST 10' FROM AN END CENTER WITH PLASTIC BOTTLE CONTAINING THE LOCATION NOTICE (TYPICAL).

LOCATORS:  
FREEPORT MINERALS CORP  
PO BOX 1019  
SAFFORD, AZ 85548

CLAIM STAKING PERFORMED BY:  
**GEOMETRIX LLC**  
LAND SURVEYING SERVICES

**LOCATION NOTICE FOR LODE MINING CLAIM**

Amendment BLM Serial # \_\_\_\_\_

NOTICE IS HEREBY GIVEN that the ROCKSTAR 662  
\_\_\_\_\_ lode mining claim has been located  
by FREEPORT MINERALS CORP whose current mailing  
address is PO BOX 1019  
SAFFORD AZ 85548

RECEIVED  
BLM AZ STATE OFFICE  
2015 JUN 12 P. 1:51  
PHOENIX, ARIZONA  
BLM  
Date  
Stamp

The general course of this claim is EAST - WEST and it is situated in GRAHAM  
County, Arizona. This claim is 1450 feet in length and 600 feet in width.

19.97 Total Claim Acreage. This claim runs from the location monument on which this location notice  
is posted on the centerline of the claim approximately 10 feet in a WEST direction to the WEST  
end line and 1440 feet in a EAST direction to the EAST end line. This claim is marked by six  
monuments, one at each corner and one at the center of each end line of the claim.

The location monument on which this notice is posted is situated within Section 24, Township 6S  
\_\_\_\_\_, Range 25E, Gila Salt River Base and Meridian, Arizona and this claim encompasses portions  
of the following quarter section(s), section(s), Township(s) and Range(s) NW1/4 & NE1/4, SECTION 24,  
T6S-R25E

Gila Salt River Base and Meridian, Arizona.

The locality of this claim with reference to some natural object or permanent monument and additional information  
(if any) concerning its locality are as follows: THE N.W. CORNER OF THIS CLAIM IS 27,550 FEET  
EAST & 16,800 FEET SOUTH OF THE N.W. CORNER OF SECTION 6, T6S-R25E

\_\_\_\_\_ The above information is shown on the attached map.  
DATED AND POSTED on the ground this 12<sup>th</sup> day of APRIL, 2015.

LOCATOR(s)  AGENT

Print Name(s) JODY A. STONE, RLS

Signature(s) 

Form MCF100  
Revised July 2014

AMC4330611

# "ROCKSTAR 662"

## LOCATION OF THE "ROCKSTAR 647" THROUGH "ROCKSTAR 682" LODE CLAIMS

SITUATED IN SECTIONS 13, 14, 23 & 24, T6S-R25E G&SRM, SECTION 18 & 19, T6S-R26E G&SRM  
GRAHAM COUNTY, AZ

ALL CLAIMS ARE 1450' IN LENGTH & 600' IN WIDTH  
EXCEPT: ROCKSTAR 674 THRU 682 = 1100' X 600'



N.W. CORNER  
SECTION 6  
T6S-R25E  
0'S, 0'E

N.E. CORNER  
"ROCKSTAR 682"  
15,600'S, 31,550'E

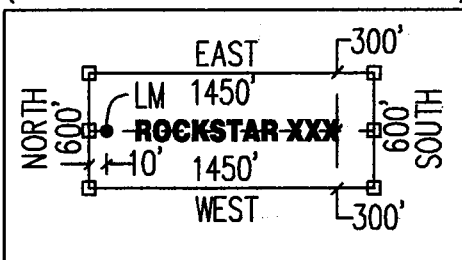
N.W. CORNER  
"ROCKSTAR 647"  
15,600'S, 26,100'E

S.W. CORNER  
"ROCKSTAR 655"  
21,000'S, 26,100'E

S.E. CORNER  
"ROCKSTAR 674"  
21,000'S, 31,550'E

TYPICAL CLAIM DETAIL  
(NOT TO SCALE)

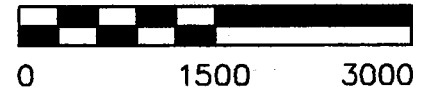
(EXCEPT ROCKSTAR 674 THRU 682)



LOCATORS:  
FREEPORT MINERALS CORP  
PO BOX 1019  
SAFFORD, AZ 85548

CLAIM ACREAGE = 19.97 AC

- INDICATES END CENTER OR CORNER OF LODE CLAIM. SET 2"x2"x5' WOODEN POST (TYPICAL).
- INDICATES LOCATION MONUMENT. SET 2"x2"x5' WOODEN POST 10' FROM AN END CENTER WITH PLASTIC BOTTLE CONTAINING THE LOCATION NOTICE (TYPICAL).



CLAIM STAKING PERFORMED BY:  
**GEOMETRIX LLC**  
LAND SURVEYING SERVICES



**LOCATION NOTICE FOR LODE MINING CLAIM**

Amendment BLM Serial # \_\_\_\_\_

NOTICE IS HEREBY GIVEN that the ROCKSTAR 663  
\_\_\_\_\_ lode mining claim has been located  
by FREEPORT MINERALS CORP whose current mailing  
address is PO BOX 1019  
SAFFORD AZ 85548

RECEIVED  
BLM AZ STATE OFFICE  
2015 JUN 12 P 1:51  
PHOENIX, ARIZONA  
BLM  
Date  
Stamp

The general course of this claim is EAST - WEST and it is situated in GRAHAM  
County, Arizona. This claim is 1450 feet in length and 600 feet in width.

19.97 Total Claim Acreage. This claim runs from the location monument on which this location notice  
is posted on the centerline of the claim approximately 10 feet in a WEST direction to the WEST  
end line and 1440 feet in a EAST direction to the EAST end line. This claim is marked by six  
monuments, one at each corner and one at the center of each end line of the claim.

The location monument on which this notice is posted is situated within Section 24, Township 6S  
\_\_\_\_\_, Range 25E, Gila Salt River Base and Meridian, Arizona and this claim encompasses portions  
of the following quarter section(s), section(s), Township(s) and Range(s) NW1/4 & NE1/4, SECTION 24,  
T6S-R25E

Gila Salt River Base and Meridian, Arizona.

The locality of this claim with reference to some natural object or permanent monument and additional information  
(if any) concerning its locality are as follows: THE N.W. CORNER OF THIS CLAIM IS 27,550 FEET  
EAST & 16,200 FEET SOUTH OF THE N.W. CORNER OF SECTION 6, T6S-R25E


\_\_\_\_\_ The above information is shown on the attached map.

DATED AND POSTED on the ground this 12<sup>th</sup> day of APRIL, 2015.

LOCATOR(s)  AGENT

Print Name(s) JODY A. STONE, RLS

Signature(s) \_\_\_\_\_



Form MCF100  
Revised July 2014

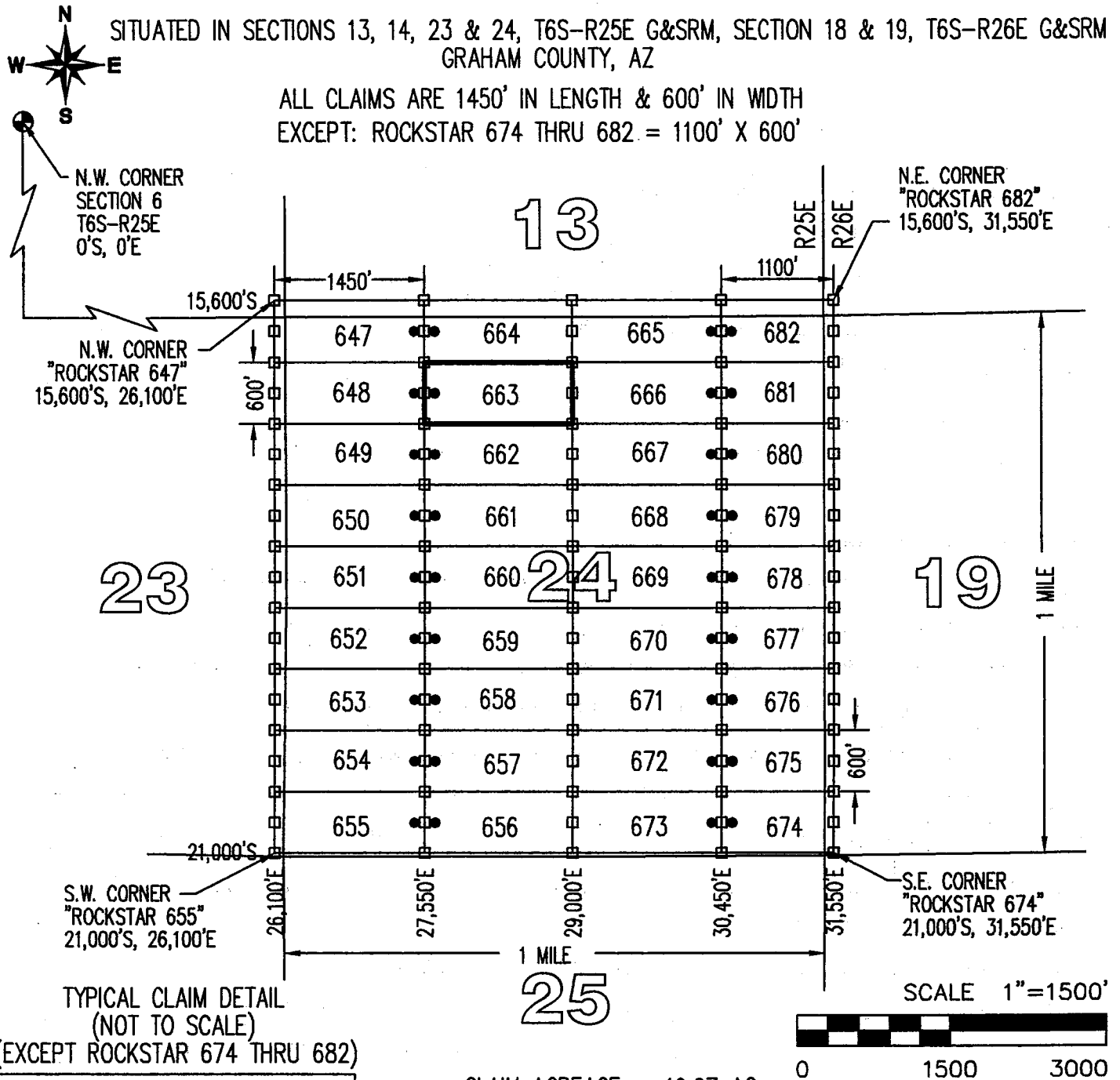
AMC433062

# "ROCKSTAR 663"

## LOCATION OF THE "ROCKSTAR 647" THROUGH "ROCKSTAR 682" LODE CLAIMS

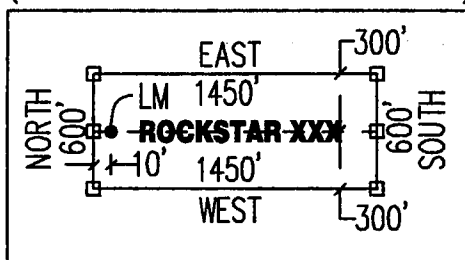
SITUATED IN SECTIONS 13, 14, 23 & 24, T6S-R25E G&SRM, SECTION 18 & 19, T6S-R26E G&SRM  
GRAHAM COUNTY, AZ

ALL CLAIMS ARE 1450' IN LENGTH & 600' IN WIDTH  
EXCEPT: ROCKSTAR 674 THRU 682 = 1100' X 600'



TYPICAL CLAIM DETAIL  
(NOT TO SCALE)

(EXCEPT ROCKSTAR 674 THRU 682)



CLAIM ACREAGE = 19.97 AC

- INDICATES END CENTER OR CORNER OF LODE CLAIM. SET 2"x2"x5' WOODEN POST (TYPICAL).
- INDICATES LOCATION MONUMENT. SET 2"x2"x5' WOODEN POST 10' FROM AN END CENTER WITH PLASTIC BOTTLE CONTAINING THE LOCATION NOTICE (TYPICAL).

LOCATORS:  
FREEPORT MINERALS CORP  
PO BOX 1019  
SAFFORD, AZ 85548

CLAIM STAKING PERFORMED BY:  
**GEOMETRIX LLC**  
LAND SURVEYING SERVICES

**LOCATION NOTICE FOR LODE MINING CLAIM**

Amendment BLM Serial # \_\_\_\_\_

NOTICE IS HEREBY GIVEN that the ROCKSTAR 664  
\_\_\_\_\_ lode mining claim has been located  
by FREEPORT MINERALS CORP whose current mailing  
address is PO BOX 1019  
SAFFORD AZ 85548

RECEIVED  
BLM AZ STATE OFFICE  
2015 JUN 12 P 1:51  
PHOENIX, ARIZONA  
BLM  
Date  
Stamp

The general course of this claim is EAST - WEST and it is situated in GRAHAM  
County, Arizona. This claim is 1450 feet in length and 600 feet in width.

19.97 Total Claim Acreage. This claim runs from the location monument on which this location notice  
is posted on the centerline of the claim approximately 10 feet in a WEST direction to the WEST  
end line and 1440 feet in a EAST direction to the EAST end line. This claim is marked by six  
monuments, one at each corner and one at the center of each end line of the claim.

The location monument on which this notice is posted is situated within Section 24, Township 6S  
\_\_\_\_\_, Range 25E, Gila Salt River Base and Meridian, Arizona and this claim encompasses portions  
of the following quarter section(s), section(s), Township(s) and Range(s) NW1/4 & NE1/4, SECTION 24  
& SW1/4 & SE1/4, SECTION 13, T6S-R25E  
Gila Salt River Base and Meridian, Arizona.


The locality of this claim with reference to some natural object or permanent monument and additional information  
(if any) concerning its locality are as follows: THE N.W. CORNER OF THIS CLAIM IS 27,550 FEET  
EAST & 15,600 FEET SOUTH OF THE N.W. CORNER OF SECTION 6, T6S-R25E

\_\_\_\_\_ The above information is shown on the attached map.

DATED AND POSTED on the ground this 12<sup>th</sup> day of APRIL, 2015.

LOCATOR(s)  AGENT

Print Name(s) JODY A. STONE, RLS

Signature(s) 

Form MCF100  
Revised July 2014

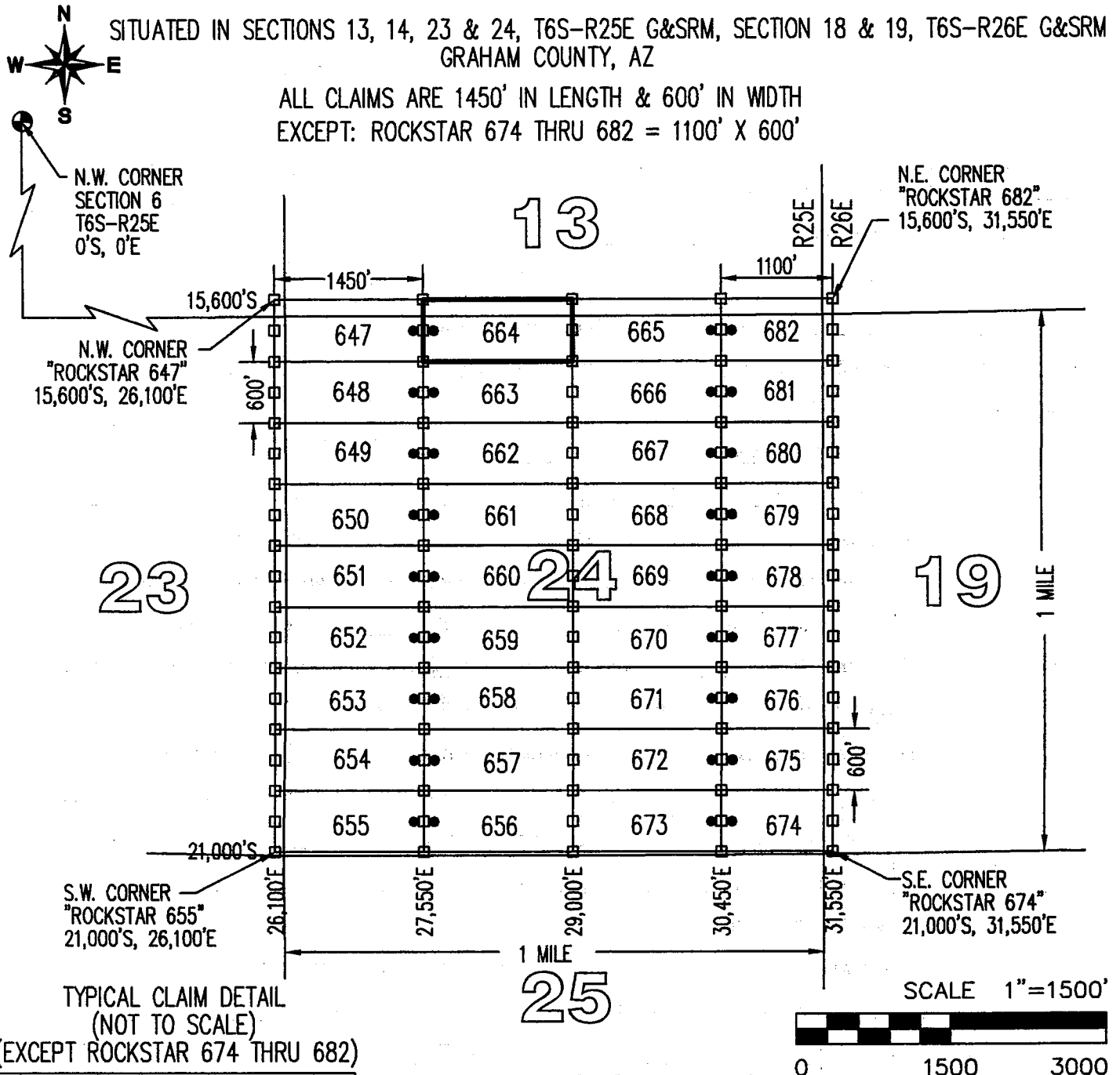
AMC433063

# "ROCKSTAR 664"

## LOCATION OF THE "ROCKSTAR 647" THROUGH "ROCKSTAR 682" LODE CLAIMS

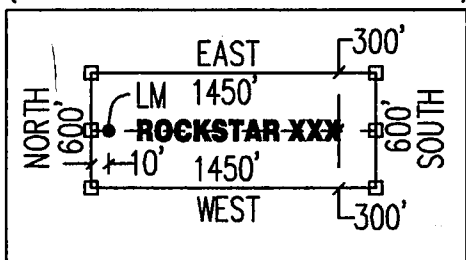
SITUATED IN SECTIONS 13, 14, 23 & 24, T6S-R25E G&SRM, SECTION 18 & 19, T6S-R26E G&SRM GRAHAM COUNTY, AZ

ALL CLAIMS ARE 1450' IN LENGTH & 600' IN WIDTH  
EXCEPT: ROCKSTAR 674 THRU 682 = 1100' X 600'



TYPICAL CLAIM DETAIL (NOT TO SCALE)

(EXCEPT ROCKSTAR 674 THRU 682)



CLAIM ACREAGE = 19.97 AC

- INDICATES END CENTER OR CORNER OF LODE CLAIM. SET 2"x2"x5' WOODEN POST (TYPICAL).
- INDICATES LOCATION MONUMENT. SET 2"x2"x5' WOODEN POST 10' FROM AN END CENTER WITH PLASTIC BOTTLE CONTAINING THE LOCATION NOTICE (TYPICAL).

LOCATORS:  
FREEMPORT MINERALS CORP  
PO BOX 1019  
SAFFORD, AZ 85548

CLAIM STAKING PERFORMED BY:  
**GEOMETRIX LLC**  
LAND SURVEYING SERVICES

**LOCATION NOTICE FOR LODE MINING CLAIM**

Amendment BLM Serial # \_\_\_\_\_

NOTICE IS HEREBY GIVEN that the ROCKSTAR 665  
\_\_\_\_\_ lode mining claim has been located  
by FREEPORT MINERALS CORP whose current mailing  
address is PO BOX 1019  
SAFFORD AZ 85548

RECEIVED  
BLM AZ STATE OFFICE  
2015 JUN 12 P 1:51  
PHOENIX, ARIZONA  
BLM  
Date  
Stamp

The general course of this claim is EAST - WEST and it is situated in GRAHAM  
County, Arizona. This claim is 1450 feet in length and 600 feet in width.

19.97 Total Claim Acreage. This claim runs from the location monument on which this location notice  
is posted on the centerline of the claim approximately 10 feet in a EAST direction to the EAST  
end line and 1440 feet in a WEST direction to the WEST end line. This claim is marked by six  
monuments, one at each corner and one at the center of each end line of the claim.

The location monument on which this notice is posted is situated within Section 24, Township 6S  
\_\_\_\_\_, Range 25E, Gila Salt River Base and Meridian, Arizona and this claim encompasses portions  
of the following quarter section(s), section(s), Township(s) and Range(s) NE1/4, SECTION 24 &  
SE1/4, SECTION 13, T6S-R25E

Gila Salt River Base and Meridian, Arizona.


The locality of this claim with reference to some natural object or permanent monument and additional information  
(if any) concerning its locality are as follows: THE N.W. CORNER OF THIS CLAIM IS 29,000 FEET  
EAST & 15,600 FEET SOUTH OF THE N.W. CORNER OF SECTION 6, T6S-R25E

\_\_\_\_\_ The above information is shown on the attached map.

DATED AND POSTED on the ground this 12<sup>th</sup> day of APRIL, 2015.

LOCATOR(s)  AGENT

Print Name(s) JODY A. STONE, RLS

Signature(s) 

Form MCF100  
Revised July 2014

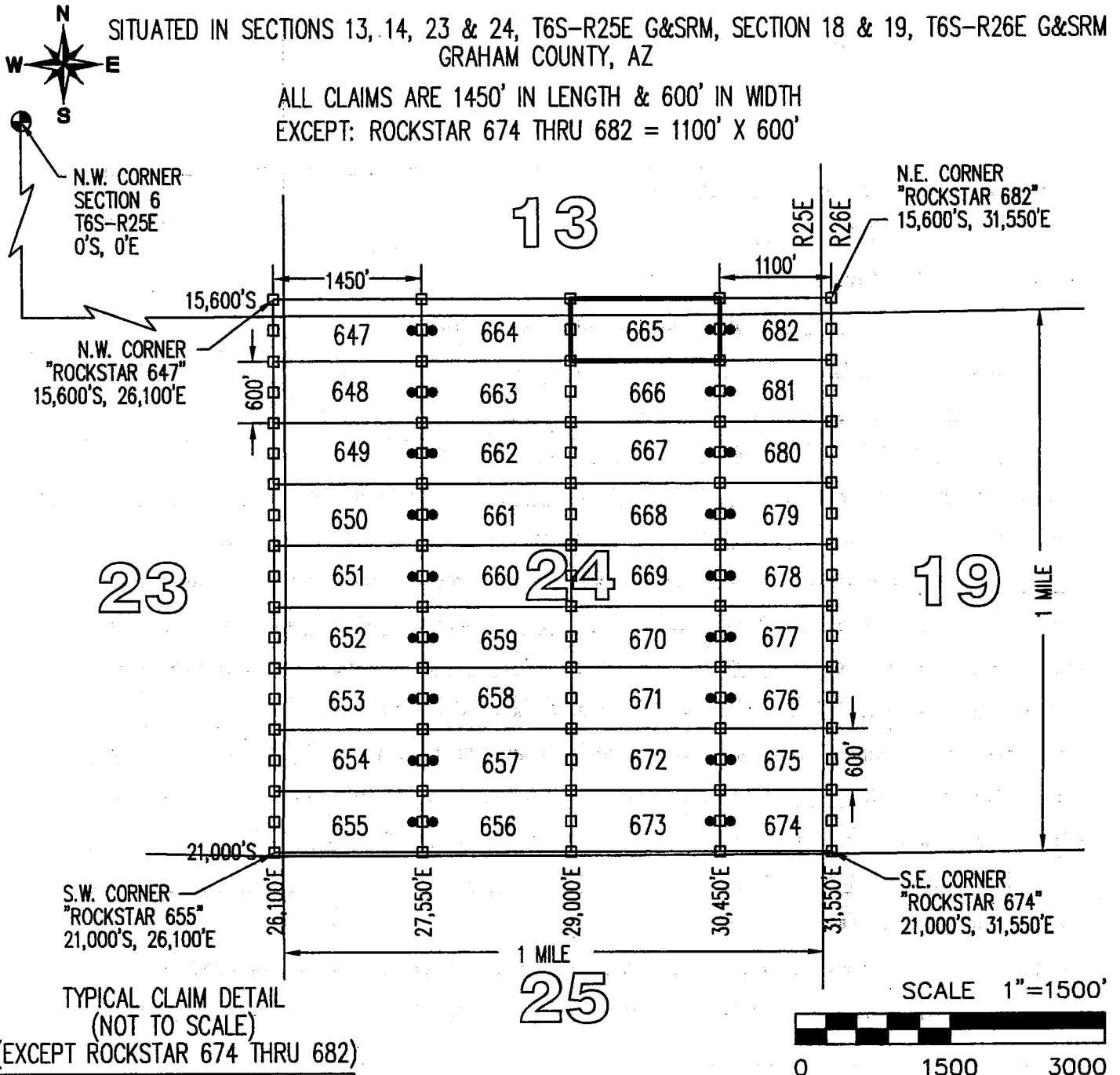
AMC433064

# "ROCKSTAR 665"

## LOCATION OF THE "ROCKSTAR 647" THROUGH "ROCKSTAR 682" LODE CLAIMS

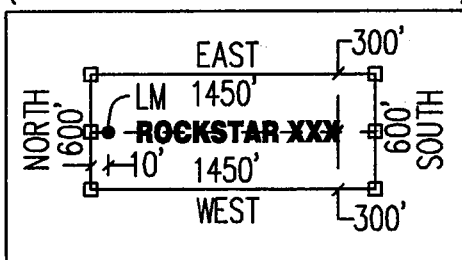
SITUATED IN SECTIONS 13, 14, 23 & 24, T6S-R25E G&SRM, SECTION 18 & 19, T6S-R26E G&SRM  
GRAHAM COUNTY, AZ

ALL CLAIMS ARE 1450' IN LENGTH & 600' IN WIDTH  
EXCEPT: ROCKSTAR 674 THRU 682 = 1100' X 600'



TYPICAL CLAIM DETAIL  
(NOT TO SCALE)

(EXCEPT ROCKSTAR 674 THRU 682)



CLAIM ACREAGE = 19.97 AC

- INDICATES END CENTER OR CORNER OF LODE CLAIM. SET 2"x2"x5' WOODEN POST (TYPICAL).
- INDICATES LOCATION MONUMENT. SET 2"x2"x5' WOODEN POST 10' FROM AN END CENTER WITH PLASTIC BOTTLE CONTAINING THE LOCATION NOTICE (TYPICAL).

LOCATORS:  
FREEPORT MINERALS CORP  
PO BOX 1019  
SAFFORD, AZ 85548

CLAIM STAKING PERFORMED BY:  
**GEOMETRIX LLC**  
LAND SURVEYING SERVICES

**LOCATION NOTICE FOR LODE MINING CLAIM**

Amendment BLM Serial # \_\_\_\_\_

NOTICE IS HEREBY GIVEN that the ROCKSTAR 666  
\_\_\_\_\_ lode mining claim has been located  
by FREEPORT MINERALS CORP whose current mailing  
address is PO BOX 1019  
SAFFORD AZ 85548

RECEIVED  
BLM AZ STATE OFFICE  
2015 JUN 12 P 1:51  
PHOENIX, ARIZONA  
BLM  
Date  
Stamp

The general course of this claim is EAST - WEST and it is situated in GRAHAM  
County, Arizona. This claim is 1450 feet in length and 600 feet in width.

19.97 Total Claim Acreage. This claim runs from the location monument on which this location notice  
is posted on the centerline of the claim approximately 10 feet in a EAST direction to the EAST  
end line and 1440 feet in a WEST direction to the WEST end line. This claim is marked by six  
monuments, one at each corner and one at the center of each end line of the claim.

The location monument on which this notice is posted is situated within Section 24, Township 6S  
\_\_\_\_\_, Range 25E, Gila Salt River Base and Meridian, Arizona and this claim encompasses portions  
of the following quarter section(s), section(s), Township(s) and Range(s) NE1/4, SECTION 24,  
T6S-R25E

Gila Salt River Base and Meridian, Arizona.


The locality of this claim with reference to some natural object or permanent monument and additional information  
(if any) concerning its locality are as follows: THE N.W. CORNER OF THIS CLAIM IS 29,000 FEET  
EAST & 16,200 FEET SOUTH OF THE N.W. CORNER OF SECTION 6, T6S-R25E

\_\_\_\_\_ The above information is shown on the attached map.

DATED AND POSTED on the ground this 12<sup>th</sup> day of APRIL, 2015.

LOCATOR(s)  AGENT

Print Name(s) JODY A. STONE, RLS

Signature(s) 

Form MCF100  
Revised July 2014

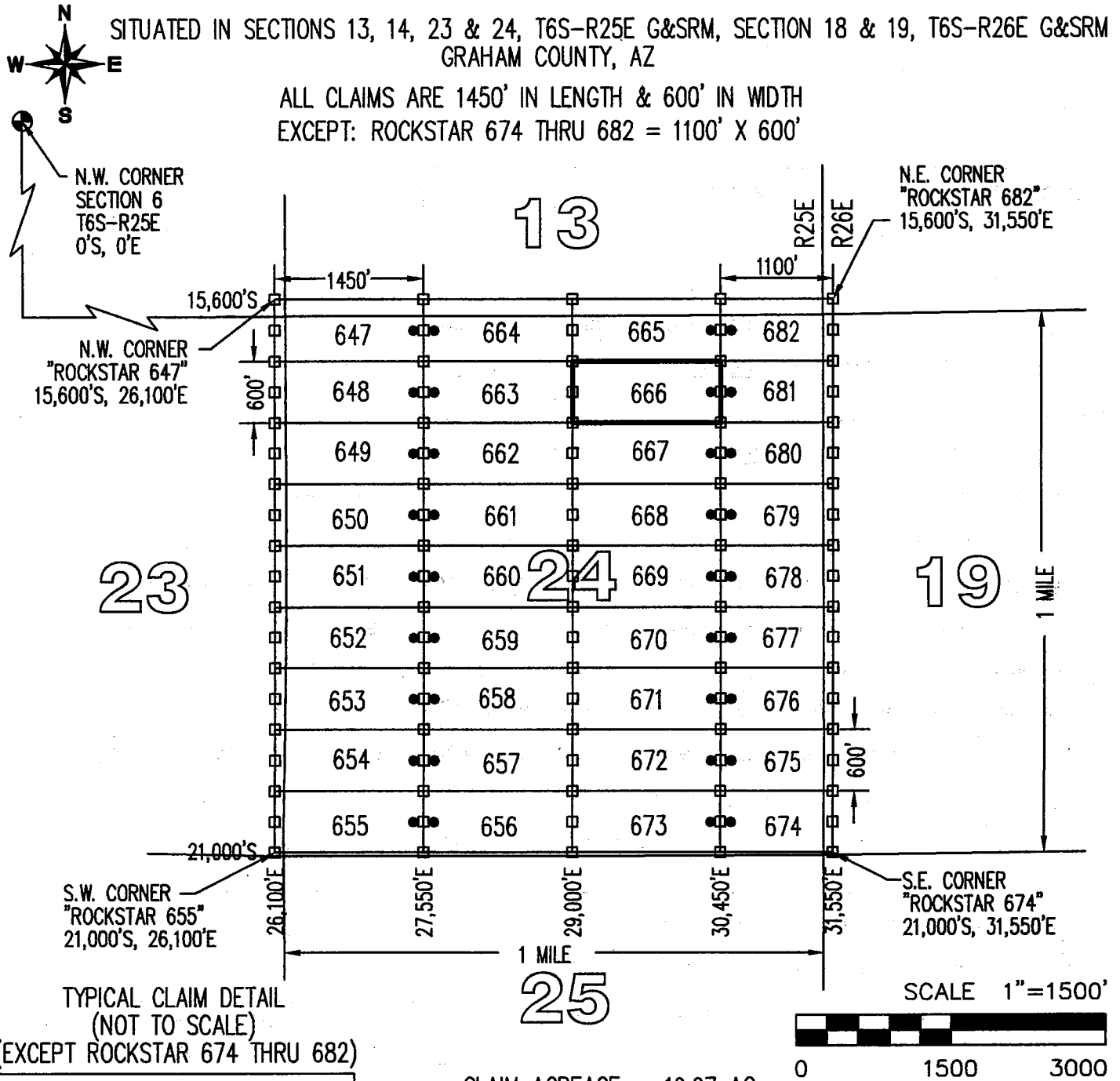
AMC433065

# "ROCKSTAR 666"

## LOCATION OF THE "ROCKSTAR 647" THROUGH "ROCKSTAR 682" LODE CLAIMS

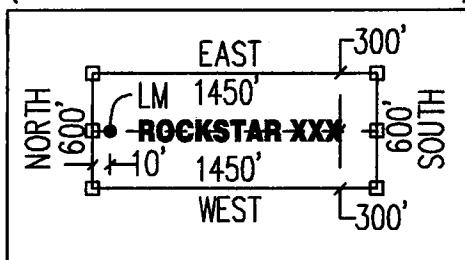
SITUATED IN SECTIONS 13, 14, 23 & 24, T6S-R25E G&SRM, SECTION 18 & 19, T6S-R26E G&SRM  
GRAHAM COUNTY, AZ

ALL CLAIMS ARE 1450' IN LENGTH & 600' IN WIDTH  
EXCEPT: ROCKSTAR 674 THRU 682 = 1100' X 600'



TYPICAL CLAIM DETAIL  
(NOT TO SCALE)

(EXCEPT ROCKSTAR 674 THRU 682)



CLAIM ACREAGE = 19.97 AC

- INDICATES END CENTER OR CORNER OF LODE CLAIM. SET 2"x2"x5' WOODEN POST (TYPICAL).
- INDICATES LOCATION MONUMENT. SET 2"x2"x5' WOODEN POST 10' FROM AN END CENTER WITH PLASTIC BOTTLE CONTAINING THE LOCATION NOTICE (TYPICAL).

LOCATORS:  
FREEPORT MINERALS CORP  
PO BOX 1019  
SAFFORD, AZ 85548

CLAIM STAKING PERFORMED BY:  
**GEOMETRIX LLC**  
LAND SURVEYING SERVICES



**LOCATION NOTICE FOR LODE MINING CLAIM**

Amendment BLM Serial # \_\_\_\_\_

NOTICE IS HEREBY GIVEN that the ROCKSTAR 667  
\_\_\_\_\_ lode mining claim has been located  
by FREEPORT MINERALS CORP whose current mailing  
address is PO BOX 1019  
SAFFORD AZ 85548

RECEIVED  
BLM AZ STATE OFFICE  
2015 JUN 12 P 1:51  
PHOENIX, ARIZONA  
BLM  
Date  
Stamp

The general course of this claim is EAST - WEST and it is situated in GRAHAM  
County, Arizona. This claim is 1450 feet in length and 600 feet in width.

19.97 Total Claim Acreage. This claim runs from the location monument on which this location notice  
is posted on the centerline of the claim approximately 10 feet in a EAST direction to the EAST  
end line and 1440 feet in a WEST direction to the WEST end line. This claim is marked by six  
monuments, one at each corner and one at the center of each end line of the claim.

The location monument on which this notice is posted is situated within Section 24, Township 6S  
\_\_\_\_\_, Range 25E, Gila Salt River Base and Meridian, Arizona and this claim encompasses portions  
of the following quarter section(s), section(s), Township(s) and Range(s) NE1/4, SECTION 24,  
T6S-R25E

Gila Salt River Base and Meridian, Arizona.


The locality of this claim with reference to some natural object or permanent monument and additional information  
(if any) concerning its locality are as follows: THE N.W. CORNER OF THIS CLAIM IS 29,000 FEET  
EAST & 16,800 FEET SOUTH OF THE N.W. CORNER OF SECTION 6, T6S-R25E

\_\_\_\_\_ The above information is shown on the attached map.

DATED AND POSTED on the ground this 12<sup>th</sup> day of APRIL, 2015.

LOCATOR(s)  AGENT

Print Name(s) JODY A. STONE, RLS

Signature(s) 

AMC 433066

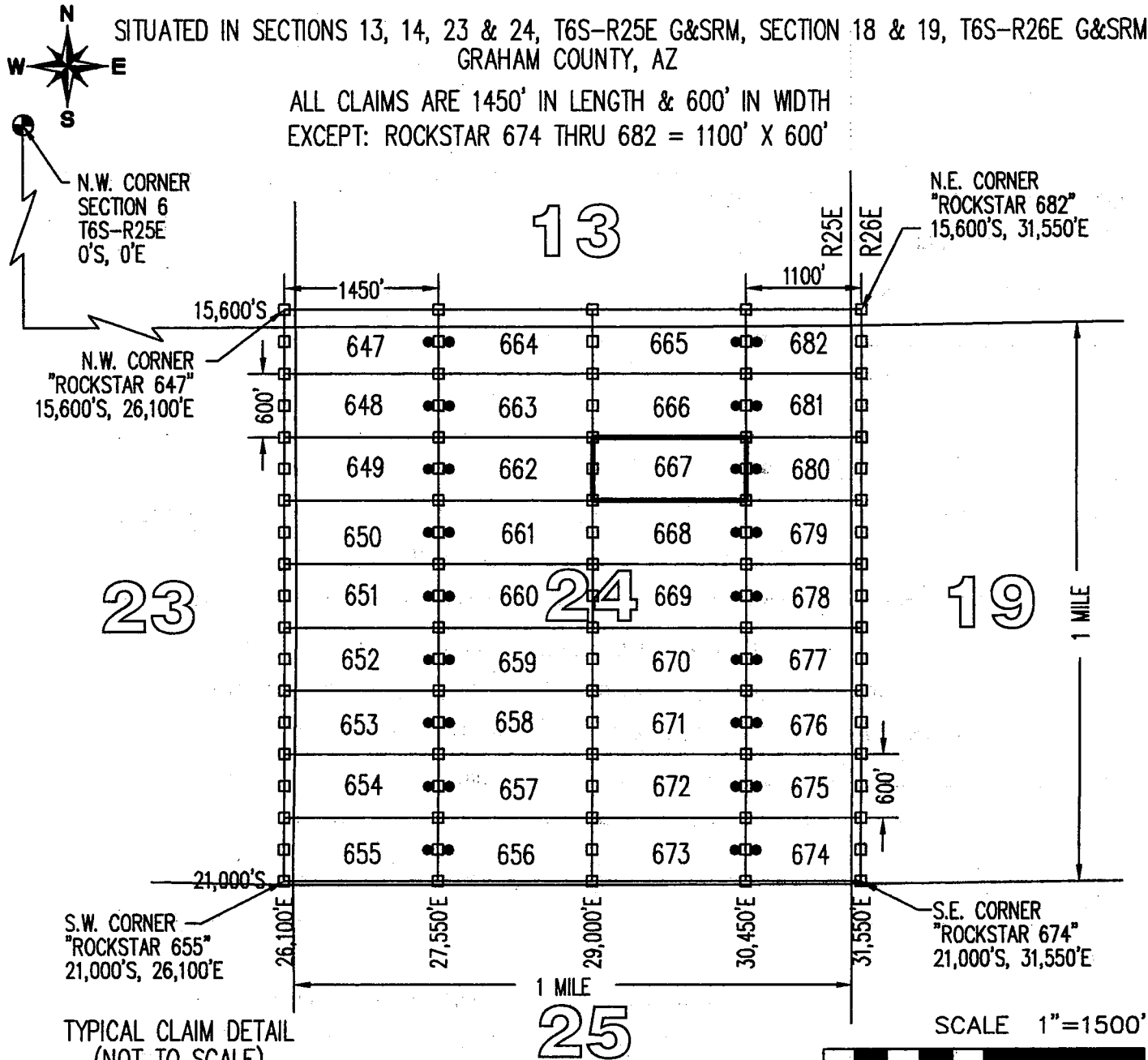
Form MCF100  
Revised July 2014

# "ROCKSTAR 667"

## LOCATION OF THE "ROCKSTAR 647" THROUGH "ROCKSTAR 682" LODE CLAIMS

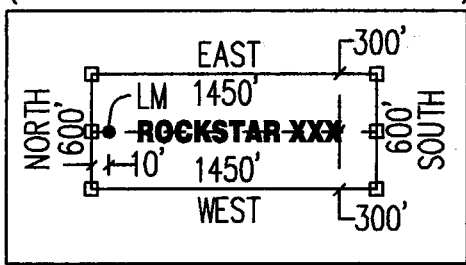
SITUATED IN SECTIONS 13, 14, 23 & 24, T6S-R25E G&SRM, SECTION 18 & 19, T6S-R26E G&SRM GRAHAM COUNTY, AZ

ALL CLAIMS ARE 1450' IN LENGTH & 600' IN WIDTH  
EXCEPT: ROCKSTAR 674 THRU 682 = 1100' X 600'



TYPICAL CLAIM DETAIL (NOT TO SCALE)

(EXCEPT ROCKSTAR 674 THRU 682)



CLAIM ACREAGE = 19.97 AC

- INDICATES END CENTER OR CORNER OF LODE CLAIM. SET 2"x2"x5' WOODEN POST (TYPICAL).
- INDICATES LOCATION MONUMENT. SET 2"x2"x5' WOODEN POST 10' FROM AN END CENTER WITH PLASTIC BOTTLE CONTAINING THE LOCATION NOTICE (TYPICAL).

LOCATORS:  
FREEPORT MINERALS CORP  
PO BOX 1019  
SAFFORD, AZ 85548

CLAIM STAKING PERFORMED BY:  
**GEOMETRIX LLC**  
LAND SURVEYING SERVICES

**LOCATION NOTICE FOR LODE MINING CLAIM**

Amendment BLM Serial # \_\_\_\_\_

NOTICE IS HEREBY GIVEN that the ROCKSTAR 668  
\_\_\_\_\_ lode mining claim has been located  
by FREEPORT MINERALS CORP whose current mailing  
address is PO BOX 1019  
SAFFORD AZ 85548

RECEIVED  
BLM AZ STATE OFFICE  
2015 JUN 12 P 1:50  
PHOENIX, ARIZONA  
BLM  
Date  
Stamp

The general course of this claim is EAST - WEST and it is situated in GRAHAM  
County, Arizona. This claim is 1450 feet in length and 600 feet in width.

19.97 Total Claim Acreage. This claim runs from the location monument on which this location notice  
is posted on the centerline of the claim approximately 10 feet in a EAST direction to the EAST  
end line and 1440 feet in a WEST direction to the WEST end line. This claim is marked by six  
monuments, one at each corner and one at the center of each end line of the claim.

The location monument on which this notice is posted is situated within Section 24, Township 6S  
\_\_\_\_\_, Range 25E, Gila Salt River Base and Meridian, Arizona and this claim encompasses portions  
of the following quarter section(s), section(s), Township(s) and Range(s) NE1/4, SECTION 24,  
T6S-R25E

Gila Salt River Base and Meridian, Arizona.


The locality of this claim with reference to some natural object or permanent monument and additional information  
(if any) concerning its locality are as follows: THE N.W. CORNER OF THIS CLAIM IS 29,000 FEET  
EAST & 17,400 FEET SOUTH OF THE N.W. CORNER OF SECTION 6, T6S-R25E

\_\_\_\_\_ The above information is shown on the attached map.

DATED AND POSTED on the ground this 12<sup>th</sup> day of APRIL, 2015.

LOCATOR(s)  AGENT

Print Name(s) JODY A. STONE, RLS

Signature(s) 

Form MCF100  
Revised July 2014

AMC 4330671

# "ROCKSTAR 668"

## LOCATION OF THE "ROCKSTAR 647" THROUGH "ROCKSTAR 682" LODE CLAIMS

SITUATED IN SECTIONS 13, 14, 23 & 24, T6S-R25E G&SRM, SECTION 18 & 19, T6S-R26E G&SRM GRAHAM COUNTY, AZ

ALL CLAIMS ARE 1450' IN LENGTH & 600' IN WIDTH  
EXCEPT: ROCKSTAR 674 THRU 682 = 1100' X 600'



N.W. CORNER SECTION 6 T6S-R25E 0'S, 0'E

N.E. CORNER "ROCKSTAR 682" 15,600'S, 31,550'E

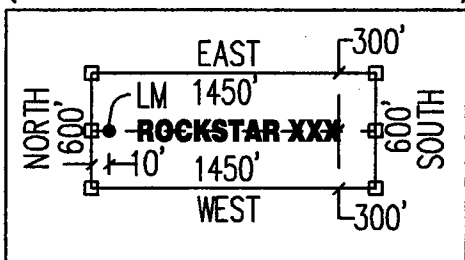
N.W. CORNER "ROCKSTAR 647" 15,600'S, 26,100'E

S.W. CORNER "ROCKSTAR 655" 21,000'S, 26,100'E

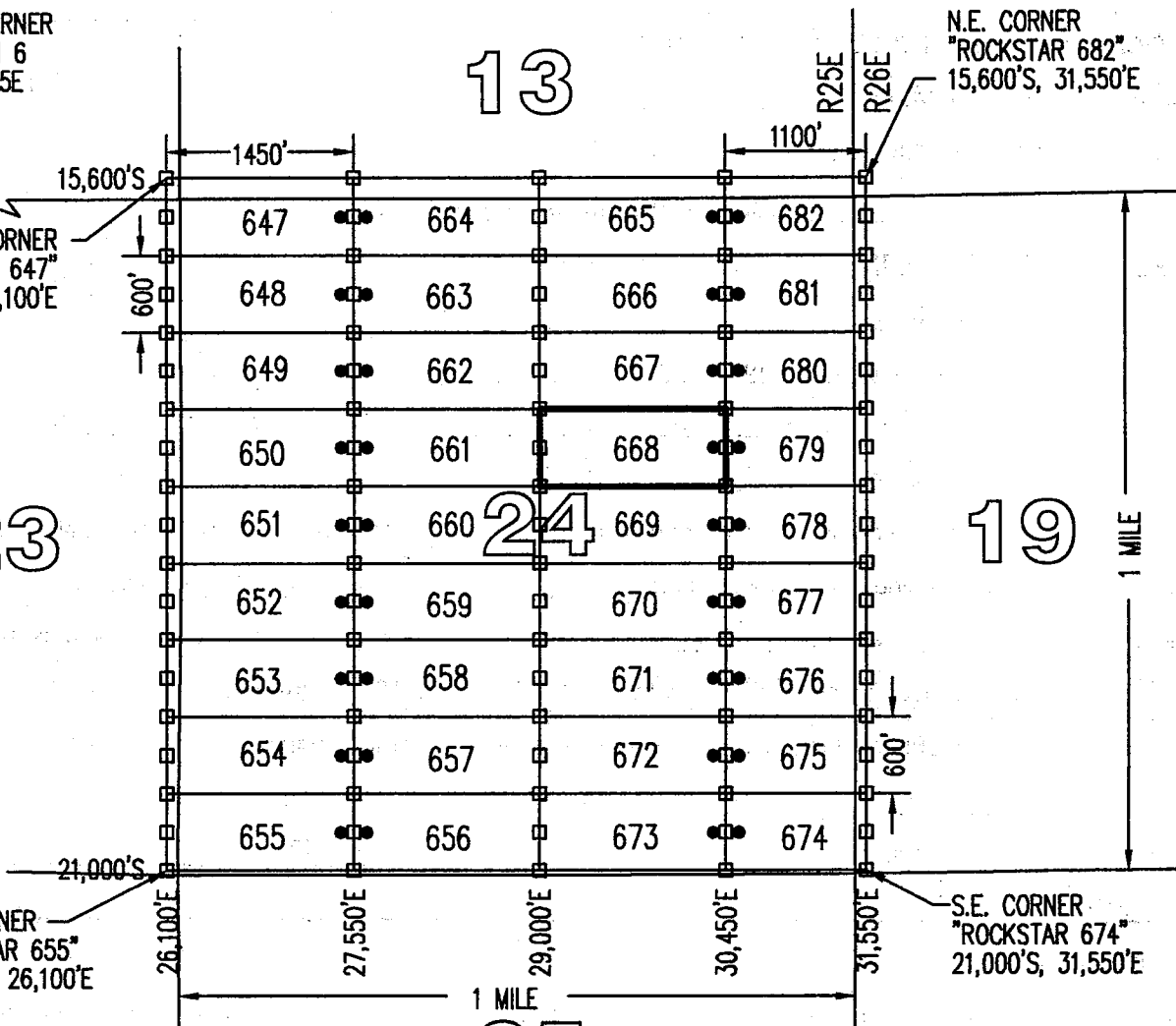
S.E. CORNER "ROCKSTAR 674" 21,000'S, 31,550'E

TYPICAL CLAIM DETAIL (NOT TO SCALE)

(EXCEPT ROCKSTAR 674 THRU 682)

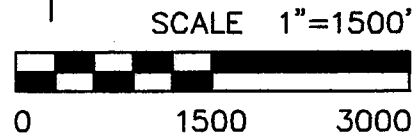


LOCATORS:  
FREEPORT MINERALS CORP  
PO BOX 1019  
SAFFORD, AZ 85548



CLAIM ACREAGE = 19.97 AC

- INDICATES END CENTER OR CORNER OF LODE CLAIM. SET 2"x2"x5' WOODEN POST (TYPICAL).
- INDICATES LOCATION MONUMENT. SET 2"x2"x5' WOODEN POST 10' FROM AN END CENTER WITH PLASTIC BOTTLE CONTAINING THE LOCATION NOTICE (TYPICAL).



CLAIM STAKING PERFORMED BY:  
**GEOMETRIX LLC**  
LAND SURVEYING SERVICES

**LOCATION NOTICE FOR LODE MINING CLAIM**

Amendment BLM Serial # \_\_\_\_\_

NOTICE IS HEREBY GIVEN that the ROCKSTAR 669  
\_\_\_\_\_ lode mining claim has been located  
by FREEPORT MINERALS CORP whose current mailing  
address is PO BOX 1019  
SAFFORD AZ 85548

RECEIVED  
BLM AZ STATE OFFICE  
2015 JUN 12 P 1:50  
PHOENIX, ARIZONA  
BLM  
Date  
Stamp

The general course of this claim is EAST - WEST and it is situated in GRAHAM  
County, Arizona. This claim is 1450 feet in length and 600 feet in width.

19.97 Total Claim Acreage. This claim runs from the location monument on which this location notice  
is posted on the centerline of the claim approximately 10 feet in a EAST direction to the EAST  
end-line and 1440 feet in a WEST direction to the WEST end line. This claim is marked by six  
monuments, one at each corner and one at the center of each end line of the claim.

The location monument on which this notice is posted is situated within Section 24, Township 6S  
\_\_\_\_\_, Range 25E, Gila Salt River Base and Meridian, Arizona and this claim encompasses portions  
of the following quarter section(s), section(s), Township(s) and Range(s) NE1/4 & SE1/4, SECTION 24,  
T6S-R25E

Gila Salt River Base and Meridian, Arizona.

The locality of this claim with reference to some natural object or permanent monument and additional information  
(if any) concerning its locality are as follows: THE N.W. CORNER OF THIS CLAIM IS 29,000 FEET  
EAST & 18,000 FEET SOUTH OF THE N.W. CORNER OF SECTION 6, T6S-R25E

\_\_\_\_\_ The above information is shown on the attached map.

DATED AND POSTED on the ground this 12<sup>th</sup> day of APRIL, 20 15.

LOCATOR(s)  AGENT

Print Name(s) JODY A. STONE, RLS

Signature(s) 

Form MCF100  
Revised July 2014

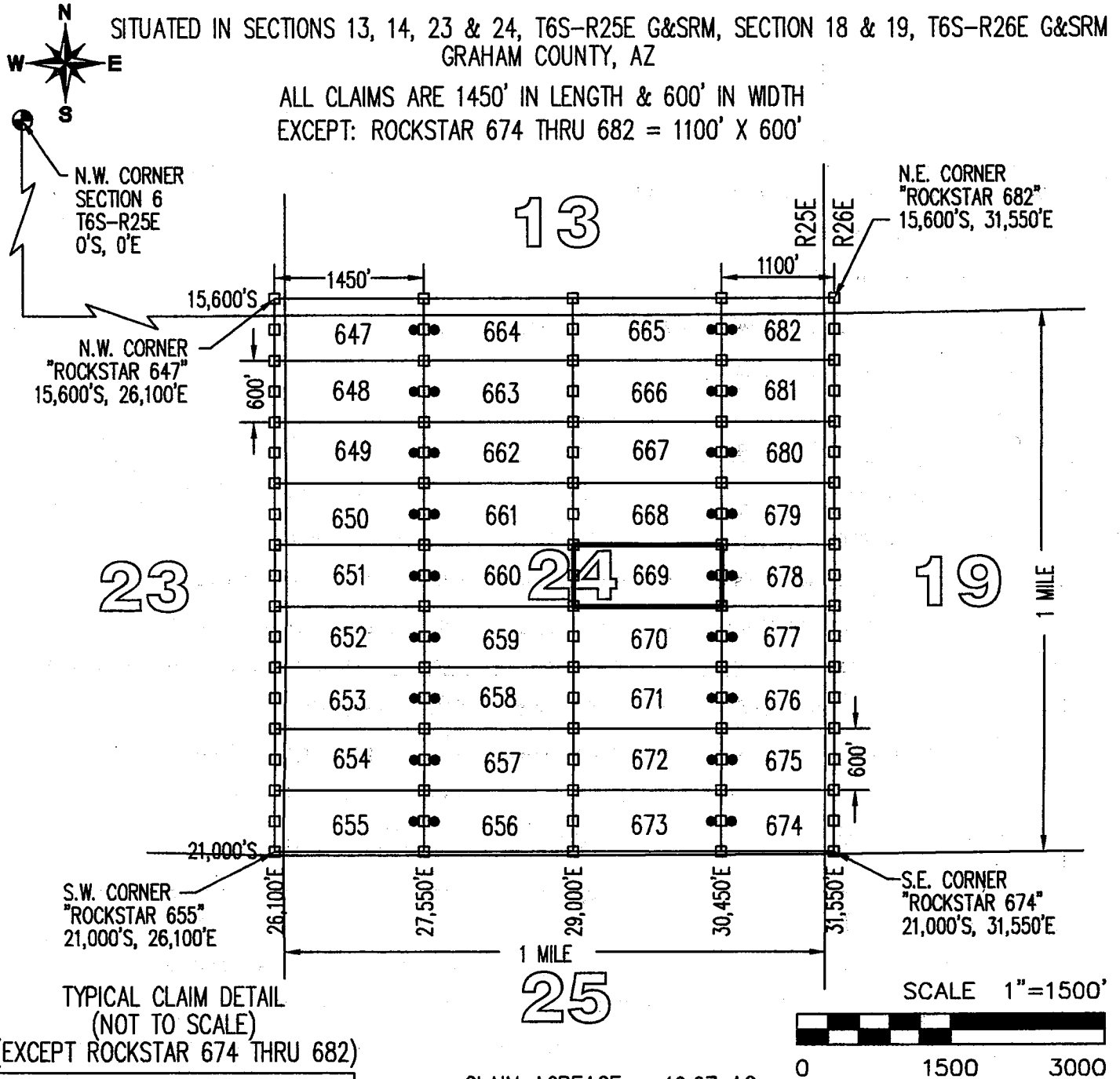
AMC 433068

# "ROCKSTAR 669"

## LOCATION OF THE "ROCKSTAR 647" THROUGH "ROCKSTAR 682" LODE CLAIMS

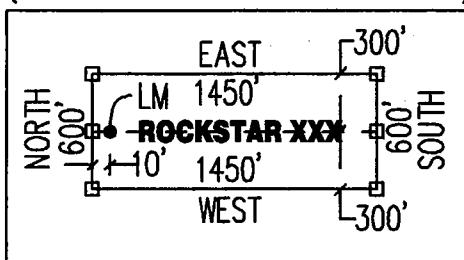
SITUATED IN SECTIONS 13, 14, 23 & 24, T6S-R25E G&SRM, SECTION 18 & 19, T6S-R26E G&SRM GRAHAM COUNTY, AZ

ALL CLAIMS ARE 1450' IN LENGTH & 600' IN WIDTH EXCEPT: ROCKSTAR 674 THRU 682 = 1100' X 600'



TYPICAL CLAIM DETAIL (NOT TO SCALE)

(EXCEPT ROCKSTAR 674 THRU 682)



CLAIM ACREAGE = 19.97 AC

- INDICATES END CENTER OR CORNER OF LODE CLAIM. SET 2"x2"x5' WOODEN POST (TYPICAL).
- INDICATES LOCATION MONUMENT. SET 2"x2"x5' WOODEN POST 10' FROM AN END CENTER WITH PLASTIC BOTTLE CONTAINING THE LOCATION NOTICE (TYPICAL).

LOCATORS:  
 FREEPORT MINERALS CORP  
 PO BOX 1019  
 SAFFORD, AZ 85548

CLAIM STAKING PERFORMED BY:  
 **GEOMETRIX LLC**  
 LAND SURVEYING SERVICES

**LOCATION NOTICE FOR LODE MINING CLAIM**

Amendment BLM Serial # \_\_\_\_\_

NOTICE IS HEREBY GIVEN that the ROCKSTAR 670  
\_\_\_\_\_ lode mining claim has been located  
by FREEMPORT MINERALS CORP whose current mailing  
address is PO BOX 1019  
SAFFORD AZ 85548

RECEIVED  
BLM AZ STATE OFFICE  
2015 JUN 12 P 1:50  
PHOENIX, ARIZONA  
BLM  
Date  
Stamp

The general course of this claim is EAST - WEST and it is situated in GRAHAM  
County, Arizona. This claim is 1450 feet in length and 600 feet in width.

19.97 Total Claim Acreage. This claim runs from the location monument on which this location notice  
is posted on the centerline of the claim approximately 10 feet in a EAST direction to the EAST  
end-line and 1440 feet in a WEST direction to the WEST end line. This claim is marked by six  
monuments, one at each corner and one at the center of each end line of the claim.

The location monument on which this notice is posted is situated within Section 24, Township 6S  
\_\_\_\_\_, Range 25E, Gila Salt River Base and Meridian, Arizona and this claim encompasses portions  
of the following quarter section(s), section(s), Township(s) and Range(s) SE1/4, SECTION 24,  
T6S-R25E

Gila Salt River Base and Meridian, Arizona.

The locality of this claim with reference to some natural object or permanent monument and additional information  
(if any) concerning its locality are as follows: THE N.W. CORNER OF THIS CLAIM IS 29,000 FEET  
EAST & 18,600 FEET SOUTH OF THE N.W. CORNER OF SECTION 6, T6S-R25E

\_\_\_\_\_ The above information is shown on the attached map.

DATED AND POSTED on the ground this 12<sup>th</sup> day of APRIL, 2015.

LOCATOR(s)  AGENT

Print Name(s) JODY A. STONE, RLS

Signature(s) 

Form MCF100  
Revised July 2014

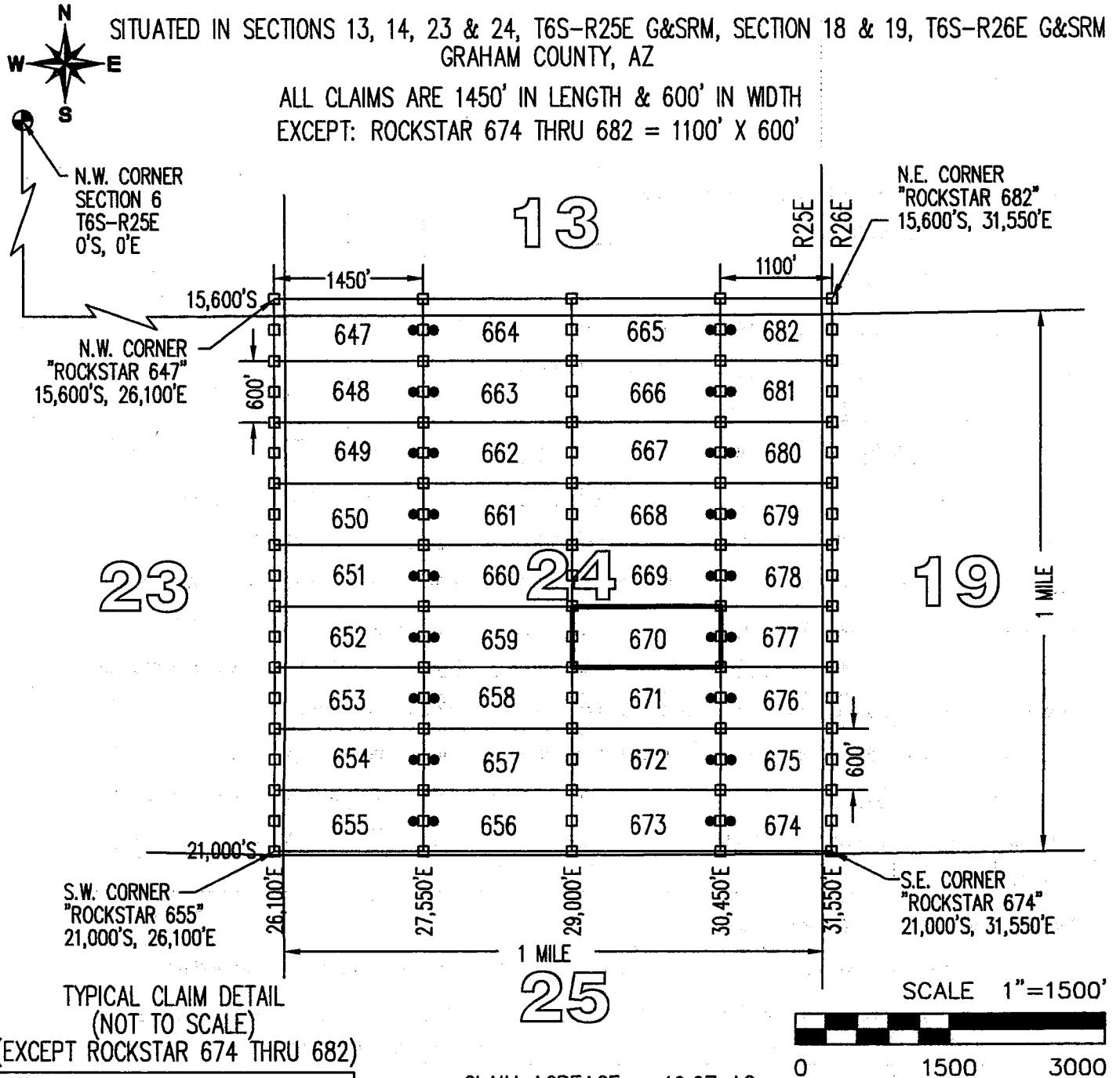
AMC433069

# "ROCKSTAR 670"

## LOCATION OF THE "ROCKSTAR 647" THROUGH "ROCKSTAR 682" LODE CLAIMS

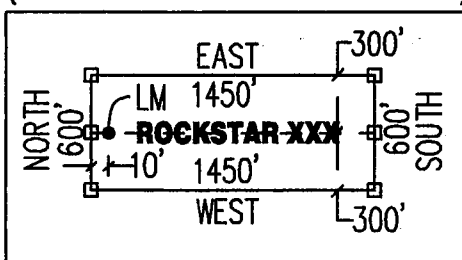
SITUATED IN SECTIONS 13, 14, 23 & 24, T6S-R25E G&SRM, SECTION 18 & 19, T6S-R26E G&SRM  
GRAHAM COUNTY, AZ

ALL CLAIMS ARE 1450' IN LENGTH & 600' IN WIDTH  
EXCEPT: ROCKSTAR 674 THRU 682 = 1100' X 600'



TYPICAL CLAIM DETAIL  
(NOT TO SCALE)

(EXCEPT ROCKSTAR 674 THRU 682)



CLAIM ACREAGE = 19.97 AC

- INDICATES END CENTER OR CORNER OF LODE CLAIM. SET 2"x2"x5' WOODEN POST (TYPICAL).
- INDICATES LOCATION MONUMENT. SET 2"x2"x5' WOODEN POST 10' FROM AN END CENTER WITH PLASTIC BOTTLE CONTAINING THE LOCATION NOTICE (TYPICAL).

LOCATORS:  
FREEPORT MINERALS CORP  
PO BOX 1019  
SAFFORD, AZ 85548

CLAIM STAKING PERFORMED BY:  
**GEOMETRIX LLC**  
LAND SURVEYING SERVICES



**LOCATION NOTICE FOR LODE MINING CLAIM**

Amendment BLM Serial # \_\_\_\_\_

NOTICE IS HEREBY GIVEN that the ROCKSTAR 671  
\_\_\_\_\_ lode mining claim has been located  
by FREEPORT MINERALS CORP whose current mailing  
address is PO BOX 1019  
SAFFORD AZ 85548

RECEIVED  
BLM AZ STATE OFFICE  
2015 JUN 12 P 1:50  
PHOENIX, ARIZONA  
BLM  
Date  
Stamp

The general course of this claim is EAST - WEST and it is situated in GRAHAM  
County, Arizona. This claim is 1450 feet in length and 600 feet in width.

19.97 Total Claim Acreage. This claim runs from the location monument on which this location notice  
is posted on the centerline of the claim approximately 10 feet in a EAST direction to the EAST  
end line and 1440 feet in a WEST direction to the WEST end line. This claim is marked by six  
monuments, one at each corner and one at the center of each end line of the claim.

The location monument on which this notice is posted is situated within Section 24, Township 6S  
\_\_\_\_\_, Range 25E, Gila Salt River Base and Meridian, Arizona and this claim encompasses portions  
of the following quarter section(s), section(s), Township(s) and Range(s) SE1/4, SECTION 24,  
T6S-R25E

Gila Salt River Base and Meridian, Arizona.


The locality of this claim with reference to some natural object or permanent monument and additional information  
(if any) concerning its locality are as follows: THE N.W. CORNER OF THIS CLAIM IS 29,000 FEET  
EAST & 19,200 FEET SOUTH OF THE N.W. CORNER OF SECTION 6, T6S-R25E

\_\_\_\_\_ The above information is shown on the attached map.

DATED AND POSTED on the ground this 12<sup>th</sup> day of APRIL, 20 15.

LOCATOR(s)  AGENT

Print Name(s) JODY A. STONE, RLS

Signature(s) 

Form MCF100  
Revised July 2014

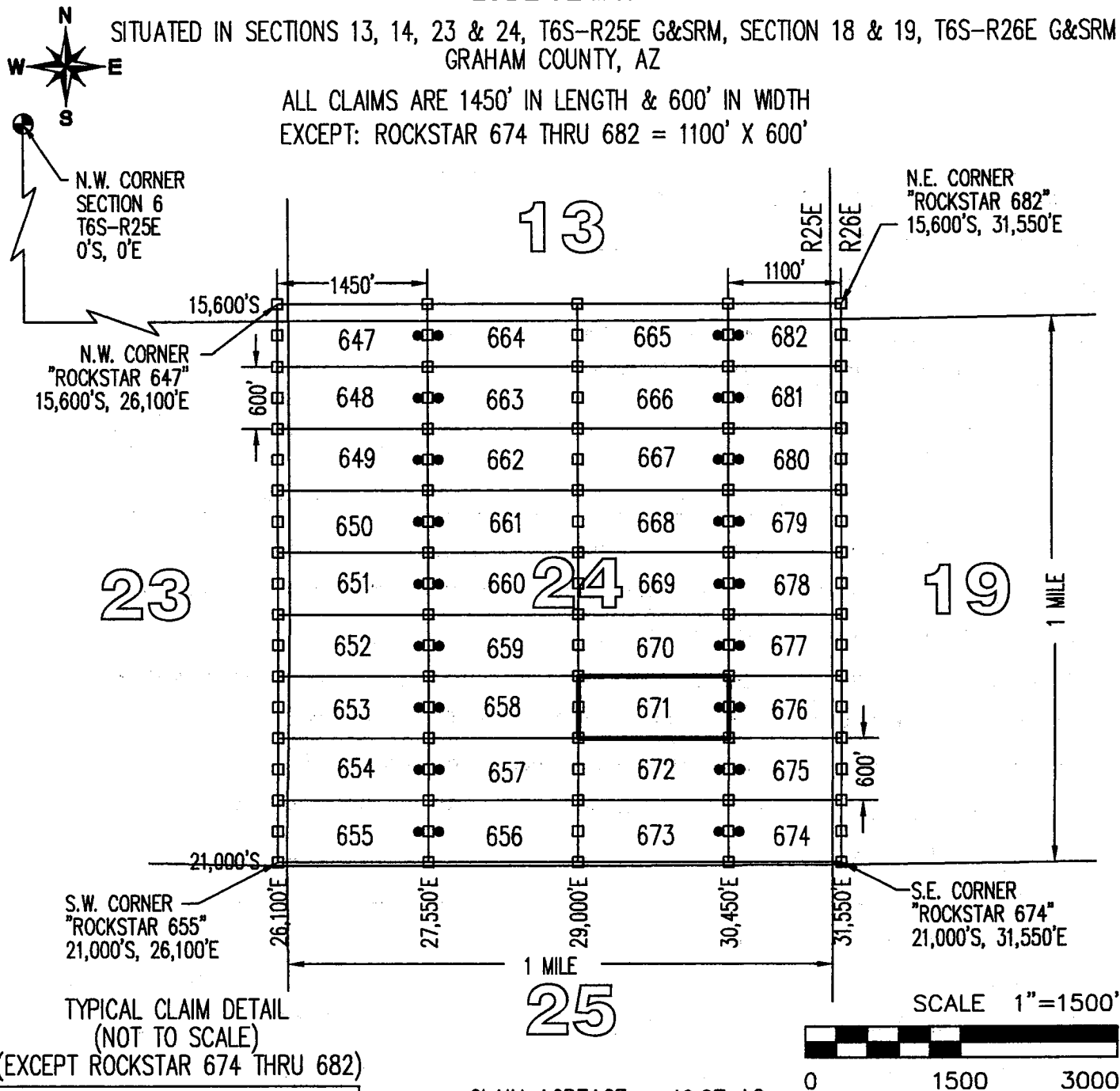
AMC433070

# "ROCKSTAR 67"

## LOCATION OF THE "ROCKSTAR 647" THROUGH "ROCKSTAR 682" LODE CLAIMS

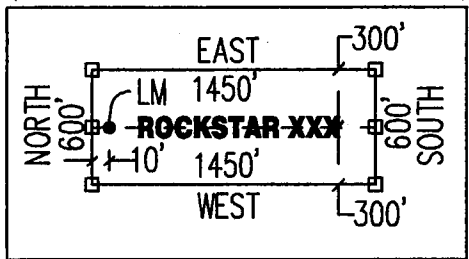
SITUATED IN SECTIONS 13, 14, 23 & 24, T6S-R25E G&SRM, SECTION 18 & 19, T6S-R26E G&SRM GRAHAM COUNTY, AZ

ALL CLAIMS ARE 1450' IN LENGTH & 600' IN WIDTH  
EXCEPT: ROCKSTAR 674 THRU 682 = 1100' X 600'



TYPICAL CLAIM DETAIL  
(NOT TO SCALE)

(EXCEPT ROCKSTAR 674 THRU 682)



CLAIM ACREAGE = 19.97 AC

- INDICATES END CENTER OR CORNER OF LODE CLAIM. SET 2"x2"x5' WOODEN POST (TYPICAL).
- INDICATES LOCATION MONUMENT. SET 2"x2"x5' WOODEN POST 10' FROM AN END CENTER WITH PLASTIC BOTTLE CONTAINING THE LOCATION NOTICE (TYPICAL).

LOCATORS:  
FREEPORT MINERALS CORP  
PO BOX 1019  
SAFFORD, AZ 85548

CLAIM STAKING PERFORMED BY:  
**GEOMETRIX LLC**  
LAND SURVEYING SERVICES

**LOCATION NOTICE FOR LODE MINING CLAIM**

Amendment BLM Serial # \_\_\_\_\_

NOTICE IS HEREBY GIVEN that the ROCKSTAR 672  
\_\_\_\_\_ lode mining claim has been located  
by FREEMPORT MINERALS CORP whose current mailing  
address is PO BOX 1019  
SAFFORD AZ 85548

BLM  
Date  
Stamp

RECEIVED  
BLM AZ STATE OFFICE  
2015 JUN 12 P 1:50  
PHOENIX, ARIZONA

The general course of this claim is EAST - WEST and it is situated in GRAHAM  
County, Arizona. This claim is 1450 feet in length and 600 feet in width.

19.97 Total Claim Acreage. This claim runs from the location monument on which this location notice  
is posted on the centerline of the claim approximately 10 feet in a EAST direction to the EAST  
end line and 1440 feet in a WEST direction to the WEST end line. This claim is marked by six  
monuments, one at each corner and one at the center of each end line of the claim.

The location monument on which this notice is posted is situated within Section 24, Township 6S  
\_\_\_\_\_, Range 25E, Gila Salt River Base and Meridian, Arizona and this claim encompasses portions  
of the following quarter section(s), section(s), Township(s) and Range(s) SE1/4, SECTION 24,  
T6S-R25E

Gila Salt River Base and Meridian, Arizona.

The locality of this claim with reference to some natural object or permanent monument and additional information  
(if any) concerning its locality are as follows: THE N.W. CORNER OF THIS CLAIM IS 29,000 FEET  
EAST & 19,800 FEET SOUTH OF THE N.W. CORNER OF SECTION 6, T6S-R25E

\_\_\_\_\_ The above information is shown on the attached map.

DATED AND POSTED on the ground this 12<sup>th</sup> day of APRIL, 2015.

LOCATOR(s)  AGENT

Print Name(s) JODY A. STONE, RLS

Signature(s) \_\_\_\_\_  


Form MCF100  
Revised July 2014

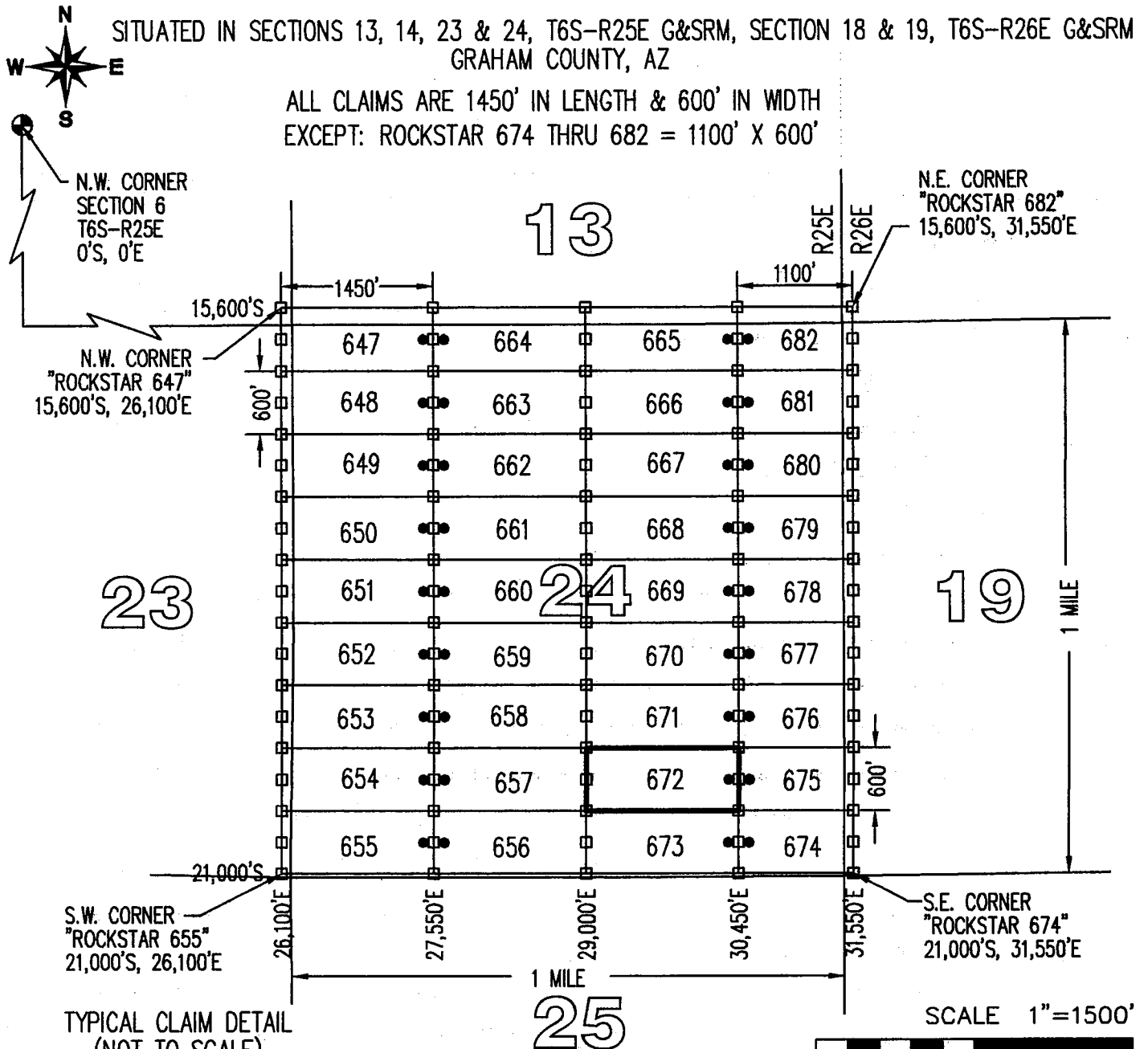
AMC4330711

# "ROCKSTAR 672"

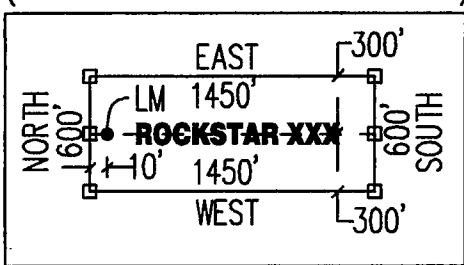
## LOCATION OF THE "ROCKSTAR 647" THROUGH "ROCKSTAR 682" LODE CLAIMS

SITUATED IN SECTIONS 13, 14, 23 & 24, T6S-R25E G&SRM, SECTION 18 & 19, T6S-R26E G&SRM  
GRAHAM COUNTY, AZ

ALL CLAIMS ARE 1450' IN LENGTH & 600' IN WIDTH  
EXCEPT: ROCKSTAR 674 THRU 682 = 1100' X 600'

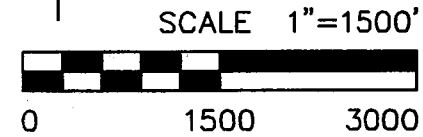


TYPICAL CLAIM DETAIL  
(NOT TO SCALE)  
(EXCEPT ROCKSTAR 674 THRU 682)



CLAIM ACREAGE = 19.97 AC

- INDICATES END CENTER OR CORNER OF LODE CLAIM. SET 2"x2"x5' WOODEN POST (TYPICAL).
- INDICATES LOCATION MONUMENT. SET 2"x2"x5' WOODEN POST 10' FROM AN END CENTER WITH PLASTIC BOTTLE CONTAINING THE LOCATION NOTICE (TYPICAL).



LOCATORS:  
FREEPORT MINERALS CORP  
PO BOX 1019  
SAFFORD, AZ 85548

CLAIM STAKING PERFORMED BY:  
**GEOMETRIX LLC**  
LAND SURVEYING SERVICES

**LOCATION NOTICE FOR LODE MINING CLAIM**

Amendment BLM Serial # \_\_\_\_\_

NOTICE IS HEREBY GIVEN that the ROCKSTAR 673

\_\_\_\_\_ lode mining claim has been located

by FREEPORT MINERALS CORP whose current mailing

address is PO BOX 1019

SAFFORD AZ 85548

RECEIVED  
BLM AZ STATE OFFICE  
2015 JUN 12 P 1:50  
PHOENIX, ARIZONA  
BLM  
Date  
Stamp

The general course of this claim is EAST - WEST and it is situated in GRAHAM

County, Arizona. This claim is 1450 feet in length and 600 feet in width.

19.97 Total Claim Acreage. This claim runs from the location monument on which this location notice is posted on the centerline of the claim approximately 10 feet in a EAST direction to the EAST end line and 1440 feet in a WEST direction to the WEST end line. This claim is marked by six monuments, one at each corner and one at the center of each end line of the claim.

The location monument on which this notice is posted is situated within Section 24, Township 6S, Range 25E, Gila Salt River Base and Meridian, Arizona and this claim encompasses portions of the following quarter section(s), section(s), Township(s) and Range(s) SE1/4, SECTION 24, T6S-R25E

Gila Salt River Base and Meridian, Arizona.


The locality of this claim with reference to some natural object or permanent monument and additional information (if any) concerning its locality are as follows: THE N.W. CORNER OF THIS CLAIM IS 29,000 FEET EAST & 20,400 FEET SOUTH OF THE N.W. CORNER OF SECTION 6, T6S-R25E

\_\_\_\_\_ The above information is shown on the attached map.

DATED AND POSTED on the ground this 12<sup>th</sup> day of APRIL, 2015.

LOCATOR(s)  AGENT

Print Name(s) JODY A. STONE, RLS

Signature(s) 

Form MCF100  
Revised July 2014

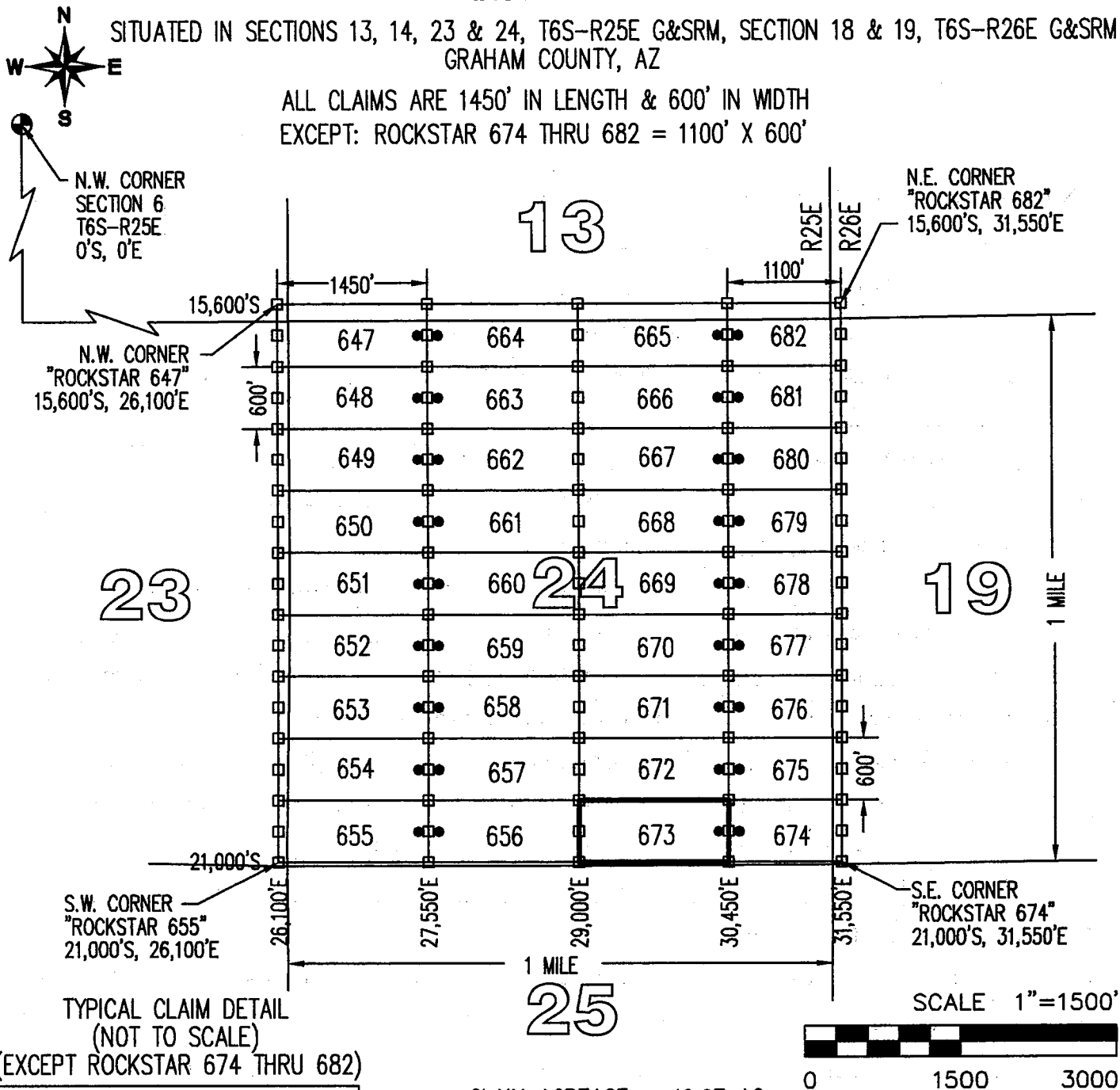
AMC433072

# "ROCKSTAR 673"

## LOCATION OF THE "ROCKSTAR 647" THROUGH "ROCKSTAR 682" LODE CLAIMS

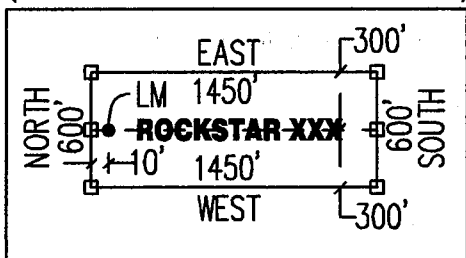
SITUATED IN SECTIONS 13, 14, 23 & 24, T6S-R25E G&SRM, SECTION 18 & 19, T6S-R26E G&SRM  
GRAHAM COUNTY, AZ

ALL CLAIMS ARE 1450' IN LENGTH & 600' IN WIDTH  
EXCEPT: ROCKSTAR 674 THRU 682 = 1100' X 600'



TYPICAL CLAIM DETAIL  
(NOT TO SCALE)

(EXCEPT ROCKSTAR 674 THRU 682)



CLAIM ACREAGE = 19.97 AC

- INDICATES END CENTER OR CORNER OF LODE CLAIM. SET 2"x2"x5' WOODEN POST (TYPICAL).
- INDICATES LOCATION MONUMENT. SET 2"x2"x5' WOODEN POST 10' FROM AN END CENTER WITH PLASTIC BOTTLE CONTAINING THE LOCATION NOTICE (TYPICAL).

LOCATORS:  
FREEPORT MINERALS CORP  
PO BOX 1019  
SAFFORD, AZ 85548

CLAIM STAKING PERFORMED BY:  
**GEOMETRIX LLC**  
LAND SURVEYING SERVICES

**LOCATION NOTICE FOR LODE MINING CLAIM**

Amendment BLM Serial # \_\_\_\_\_

NOTICE IS HEREBY GIVEN that the ROCKSTAR 674  
\_\_\_\_\_ lode mining claim has been located  
by FREEPORT MINERALS CORP whose current mailing  
address is PO BOX 1019  
SAFFORD AZ 85548

RECEIVED  
BLM AZ STATE OFFICE  
2015 JUN 12 P 1:50  
PHOENIX, ARIZONA  
BLM  
Date  
Stamp

The general course of this claim is EAST - WEST and it is situated in GRAHAM  
County, Arizona. This claim is 1100 feet in length and 600 feet in width.

15.15 Total Claim Acreage. This claim runs from the location monument on which this location notice  
is posted on the centerline of the claim approximately 10 feet in a WEST direction to the WEST  
end line and 1090 feet in a EAST direction to the EAST end line. This claim is marked by six  
monuments, one at each corner and one at the center of each end line of the claim.

The location monument on which this notice is posted is situated within Section 24, Township 6S  
\_\_\_\_\_, Range 25E, Gila Salt River Base and Meridian, Arizona and this claim encompasses portions  
of the following quarter section(s), section(s), Township(s) and Range(s) SE1/4, SECTION 24,  
T6S-R25E & SW1/4, SECTION 19, T6S-R26E  
Gila Salt River Base and Meridian, Arizona.

The locality of this claim with reference to some natural object or permanent monument and additional information  
(if any) concerning its locality are as follows: THE N.W. CORNER OF THIS CLAIM IS 30,450 FEET  
EAST & 20,400 FEET SOUTH OF THE N.W. CORNER OF SECTION 6, T6S-R25E

\_\_\_\_\_ The above information is shown on the attached map.

DATED AND POSTED on the ground this 12<sup>th</sup> day of APRIL, 2015.

LOCATOR(s)  AGENT

Print Name(s) JODY A. STONE, RLS

Signature(s) 

Form MCF100  
Revised July 2014

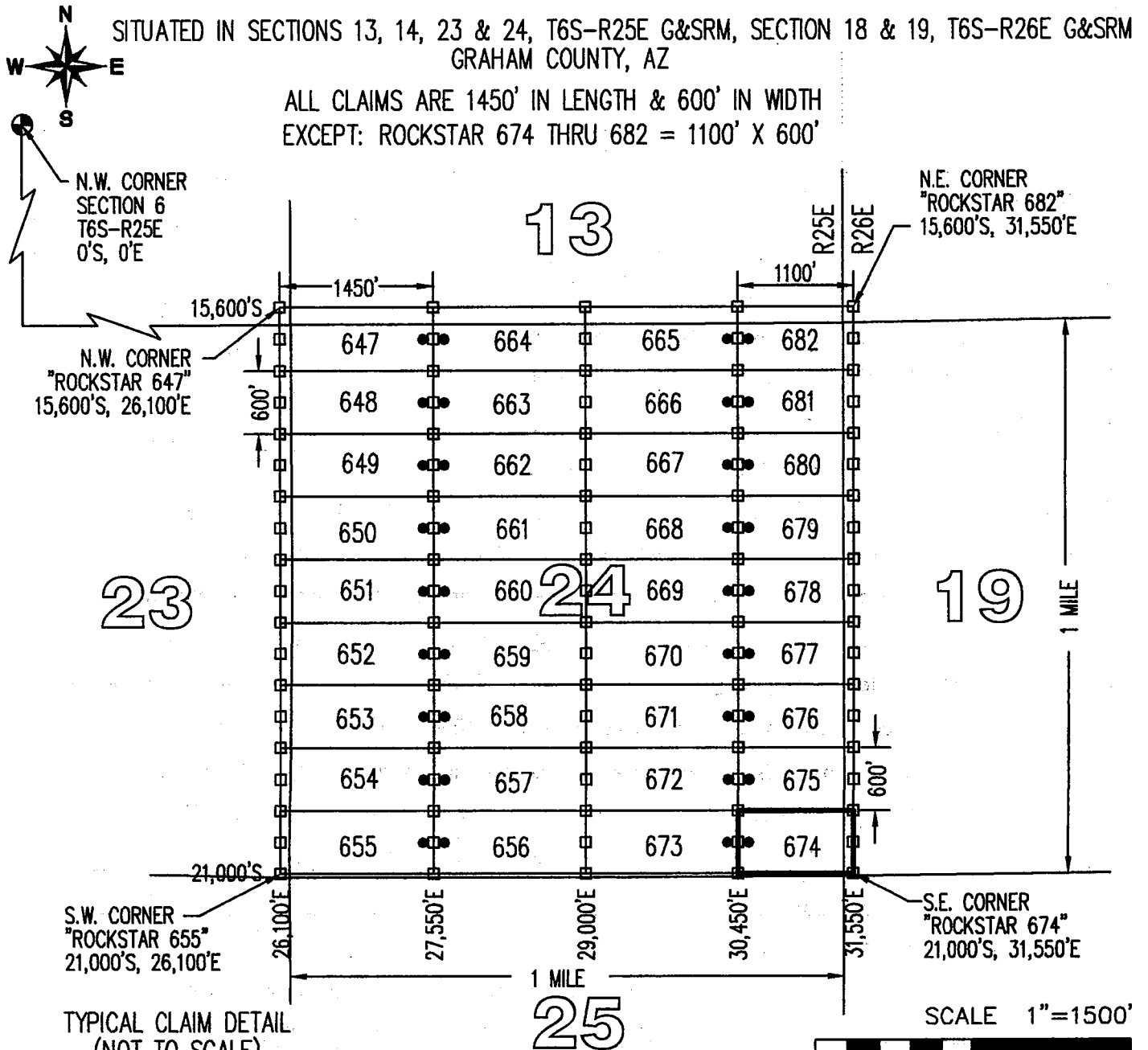
AMC433073

# "ROCKSTAR 674"

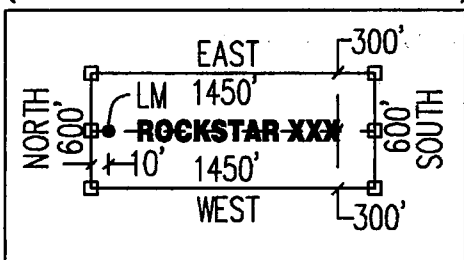
## LOCATION OF THE "ROCKSTAR 647" THROUGH "ROCKSTAR 682" LODE CLAIMS

SITUATED IN SECTIONS 13, 14, 23 & 24, T6S-R25E G&SRM, SECTION 18 & 19, T6S-R26E G&SRM  
GRAHAM COUNTY, AZ

ALL CLAIMS ARE 1450' IN LENGTH & 600' IN WIDTH  
EXCEPT: ROCKSTAR 674 THRU 682 = 1100' X 600'



TYPICAL CLAIM DETAIL  
(NOT TO SCALE)  
(EXCEPT ROCKSTAR 674 THRU 682)



CLAIM ACREAGE = 15.15 AC

- INDICATES END CENTER OR CORNER OF LODE CLAIM. SET 2"x2"x5' WOODEN POST (TYPICAL).
- INDICATES LOCATION MONUMENT. SET 2"x2"x5' WOODEN POST 10' FROM AN END CENTER WITH PLASTIC BOTTLE CONTAINING THE LOCATION NOTICE (TYPICAL).

LOCATORS:  
FREEPORT MINERALS CORP  
PO BOX 1019  
SAFFORD, AZ 85548

CLAIM STAKING PERFORMED BY:  
**GEOMETRIX LLC**  
LAND SURVEYING SERVICES



**LOCATION NOTICE FOR LODE MINING CLAIM**

Amendment BLM Serial # \_\_\_\_\_

NOTICE IS HEREBY GIVEN that the ROCKSTAR 675  
\_\_\_\_\_ lode mining claim has been located  
by FREEPORT MINERALS CORP whose current mailing  
address is PO BOX 1019  
SAFFORD AZ 85548

RECEIVED  
BLM AZ STATE OFFICE  
2015 JUN 12 P 1:50  
PHOENIX, ARIZONA  
BLM  
Date  
Stamp

The general course of this claim is EAST - WEST and it is situated in GRAHAM  
County, Arizona. This claim is 1100 feet in length and 600 feet in width.

15.15 Total Claim Acreage. This claim runs from the location monument on which this location notice  
is posted on the centerline of the claim approximately 10 feet in a WEST direction to the WEST  
end-line and 1090 feet in a EAST direction to the EAST end line. This claim is marked by six  
monuments, one at each corner and one at the center of each end line of the claim.

The location monument on which this notice is posted is situated within Section 24, Township 6S  
\_\_\_\_\_, Range 25E, Gila Salt River Base and Meridian, Arizona and this claim encompasses portions  
of the following quarter section(s), section(s), Township(s) and Range(s) SE1/4, SECTION 24,  
T6S-R25E & SW1/4, SECTION 19, T6S-R26E

Gila Salt River Base and Meridian, Arizona.


The locality of this claim with reference to some natural object or permanent monument and additional information  
(if any) concerning its locality are as follows: THE N.W. CORNER OF THIS CLAIM IS 30,450 FEET  
EAST & 19,800 FEET SOUTH OF THE N.W. CORNER OF SECTION 6, T6S-R25E

\_\_\_\_\_ The above information is shown on the attached map.

DATED AND POSTED on the ground this 12<sup>th</sup> day of APRIL, 20 15.

LOCATOR(s)  AGENT

Print Name(s) JODY A. STONE, RLS

Signature(s) 

Form MCF100  
Revised July 2014

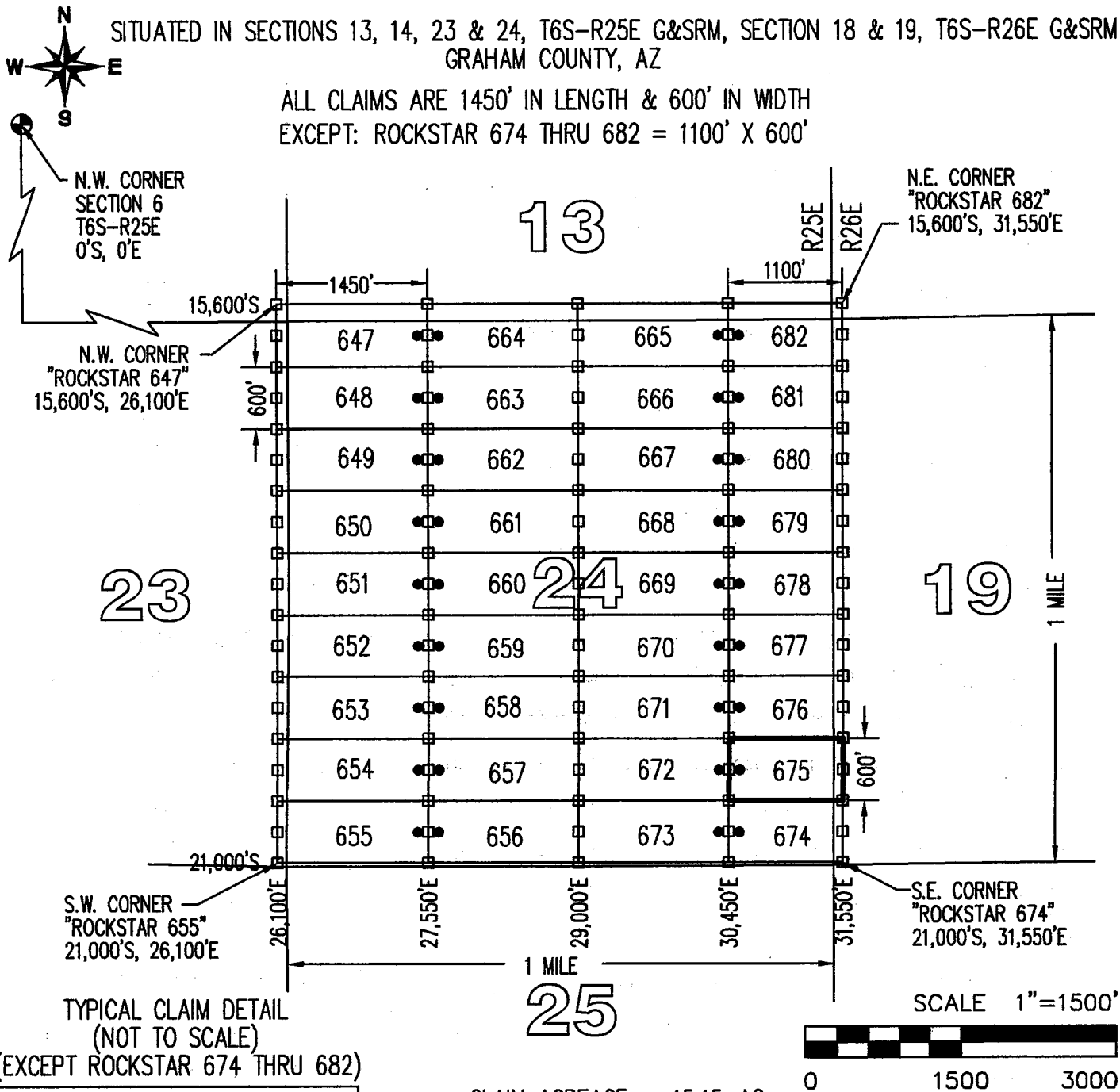
AMC433074

# "ROCKSTAR 675"

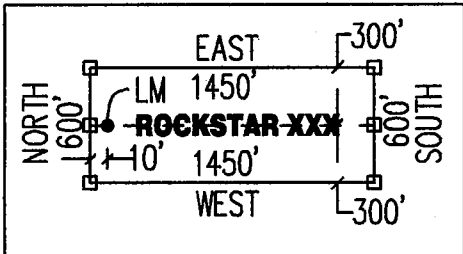
## LOCATION OF THE "ROCKSTAR 647" THROUGH "ROCKSTAR 682" LODE CLAIMS

SITUATED IN SECTIONS 13, 14, 23 & 24, T6S-R25E G&SRM, SECTION 18 & 19, T6S-R26E G&SRM GRAHAM COUNTY, AZ

ALL CLAIMS ARE 1450' IN LENGTH & 600' IN WIDTH EXCEPT: ROCKSTAR 674 THRU 682 = 1100' X 600'



TYPICAL CLAIM DETAIL (NOT TO SCALE) (EXCEPT ROCKSTAR 674 THRU 682)



CLAIM ACREAGE = 15.15 AC

- INDICATES END CENTER OR CORNER OF LODE CLAIM. SET 2"x2"x5' WOODEN POST (TYPICAL).
- INDICATES LOCATION MONUMENT. SET 2"x2"x5' WOODEN POST 10' FROM AN END CENTER WITH PLASTIC BOTTLE CONTAINING THE LOCATION NOTICE (TYPICAL).

LOCATORS:  
 FREEPORT MINERALS CORP  
 PO BOX 1019  
 SAFFORD, AZ 85548

CLAIM STAKING PERFORMED BY:  
 **GEOMETRIX LLC**  
 LAND SURVEYING SERVICES

**LOCATION NOTICE FOR LODE MINING CLAIM**

Amendment BLM Serial # \_\_\_\_\_

NOTICE IS HEREBY GIVEN that the ROCKSTAR 676  
\_\_\_\_\_ lode mining claim has been located  
by FREEPORT MINERALS CORP whose current mailing  
address is PO BOX 1019  
SAFFORD AZ 85548

RECEIVED  
BLM AZ STATE OFFICE  
2015 JUN 12 P 1:50  
PHOENIX, ARIZONA  
BLM  
Date  
Stamp

The general course of this claim is EAST - WEST and it is situated in GRAHAM  
County, Arizona. This claim is 1100 feet in length and 600 feet in width.

15.15 Total Claim Acreage. This claim runs from the location monument on which this location notice  
is posted on the centerline of the claim approximately 10 feet in a WEST direction to the WEST  
end line and 1090 feet in a EAST direction to the EAST end line. This claim is marked by six  
monuments, one at each corner and one at the center of each end line of the claim.

The location monument on which this notice is posted is situated within Section 24, Township 6S  
\_\_\_\_\_, Range 25E, Gila Salt River Base and Meridian, Arizona and this claim encompasses portions  
of the following quarter section(s), section(s), Township(s) and Range(s) SE1/4, SECTION 24,  
T6S-R25E & SW1/4, SECTION 19, T6S-R26E

Gila Salt River Base and Meridian, Arizona.


The locality of this claim with reference to some natural object or permanent monument and additional information  
(if any) concerning its locality are as follows: THE N.W. CORNER OF THIS CLAIM IS 30,450 FEET  
EAST & 19,200 FEET SOUTH OF THE N.W. CORNER OF SECTION 6, T6S-R25E

\_\_\_\_\_ The above information is shown on the attached map.

DATED AND POSTED on the ground this 12<sup>th</sup> day of APRIL, 20 15.

LOCATOR(s)  AGENT

Print Name(s) JODY A. STONE, RLS

Signature(s) 

AMC433075

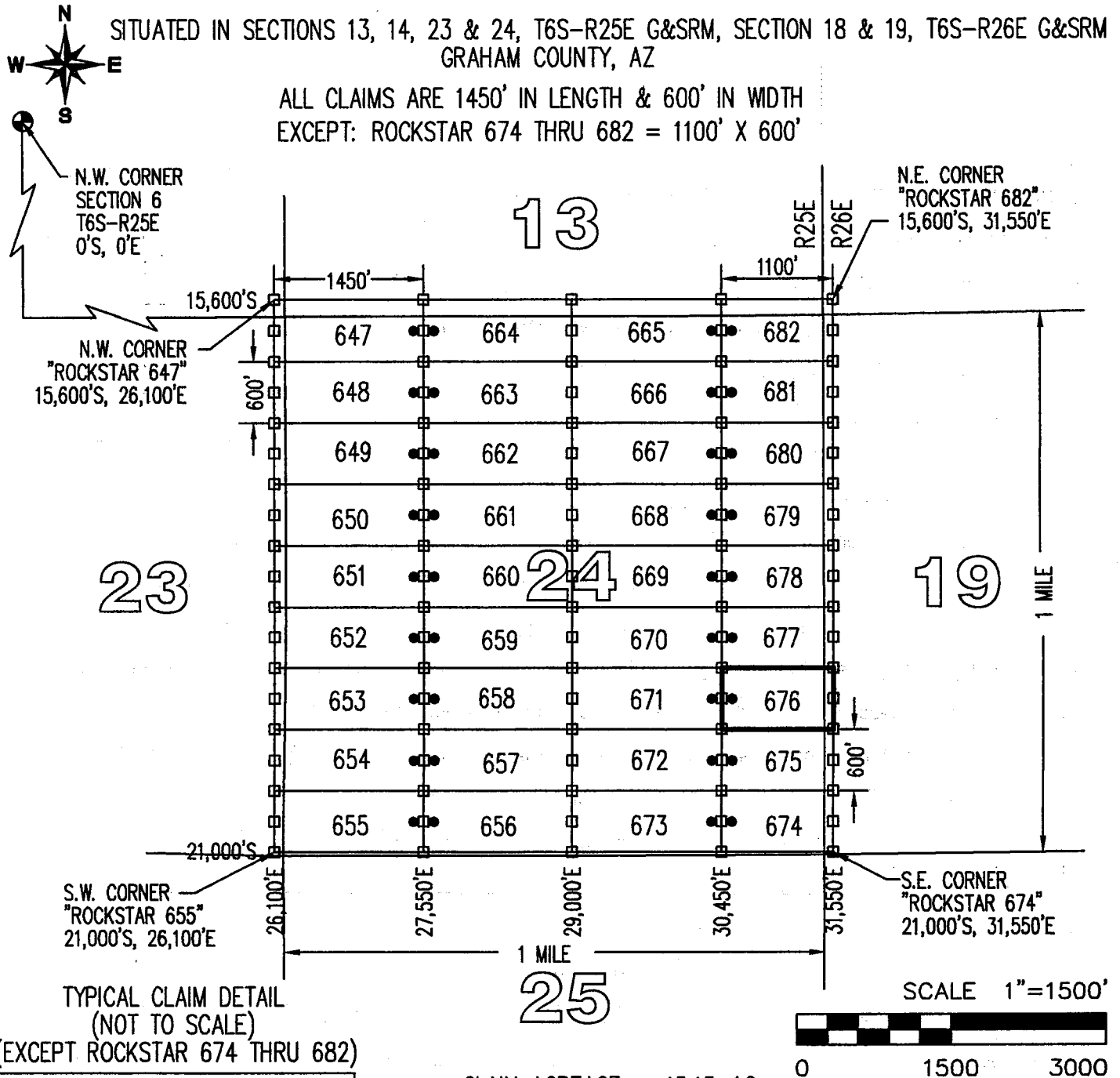
Form MCF100  
Revised July 2014

# "ROCKSTAR 676"

## LOCATION OF THE "ROCKSTAR 647" THROUGH "ROCKSTAR 682" LODE CLAIMS

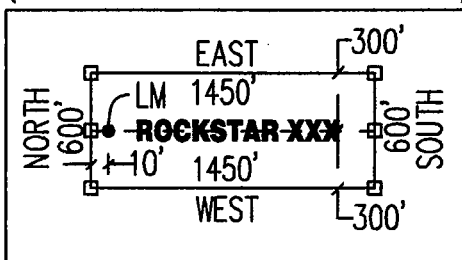
SITUATED IN SECTIONS 13, 14, 23 & 24, T6S-R25E G&SRM, SECTION 18 & 19, T6S-R26E G&SRM GRAHAM COUNTY, AZ

ALL CLAIMS ARE 1450' IN LENGTH & 600' IN WIDTH  
EXCEPT: ROCKSTAR 674 THRU 682 = 1100' X 600'



TYPICAL CLAIM DETAIL (NOT TO SCALE)

(EXCEPT ROCKSTAR 674 THRU 682)



CLAIM ACREAGE = 15.15 AC

- INDICATES END CENTER OR CORNER OF LODE CLAIM. SET 2"x2"x5' WOODEN POST (TYPICAL).
- INDICATES LOCATION MONUMENT. SET 2"x2"x5' WOODEN POST 10' FROM AN END CENTER WITH PLASTIC BOTTLE CONTAINING THE LOCATION NOTICE (TYPICAL).

LOCATORS:  
FREEPORT MINERALS CORP  
PO BOX 1019  
SAFFORD, AZ 85548

CLAIM STAKING PERFORMED BY:  
**GEOMETRIX LLC**  
LAND SURVEYING SERVICES

**LOCATION NOTICE FOR LODE MINING CLAIM**

Amendment BLM Serial # \_\_\_\_\_

NOTICE IS HEREBY GIVEN that the ROCKSTAR 677  
\_\_\_\_\_ lode mining claim has been located  
by FREEMPORT MINERALS CORP whose current mailing  
address is PO BOX 1019  
SAFFORD AZ 85548

BLM  
Date  
Stamp

RECEIVED  
BLM AZ STATE OFFICE  
2015 JUN 12 P 1:50  
PHOENIX, ARIZONA

The general course of this claim is EAST - WEST and it is situated in GRAHAM  
County, Arizona. This claim is 1100 feet in length and 600 feet in width.

15.15 Total Claim Acreage. This claim runs from the location monument on which this location notice  
is posted on the centerline of the claim approximately 10 feet in a WEST direction to the WEST  
end line and 1090 feet in a EAST direction to the EAST end line. This claim is marked by six  
monuments, one at each corner and one at the center of each end line of the claim.

The location monument on which this notice is posted is situated within Section 24, Township 6S  
\_\_\_\_\_, Range 25E, Gila Salt River Base and Meridian, Arizona and this claim encompasses portions  
of the following quarter section(s), section(s), Township(s) and Range(s) SE1/4, SECTION 24,  
T6S-R25E & SW1/4, SECTION 19, T6S-R26E  
Gila Salt River Base and Meridian, Arizona.

The locality of this claim with reference to some natural object or permanent monument and additional information  
(if any) concerning its locality are as follows: THE N.W. CORNER OF THIS CLAIM IS 30,450 FEET  
EAST & 18,600 FEET SOUTH OF THE N.W. CORNER OF SECTION 6, T6S-R25E


\_\_\_\_\_ The above information is shown on the attached map.

DATED AND POSTED on the ground this 12<sup>th</sup> day of APRIL, 2015.

LOCATOR(s)  AGENT

Print Name(s) JODY A. STONE, RLS

Signature(s) \_\_\_\_\_



Form MCF100  
Revised July 2014

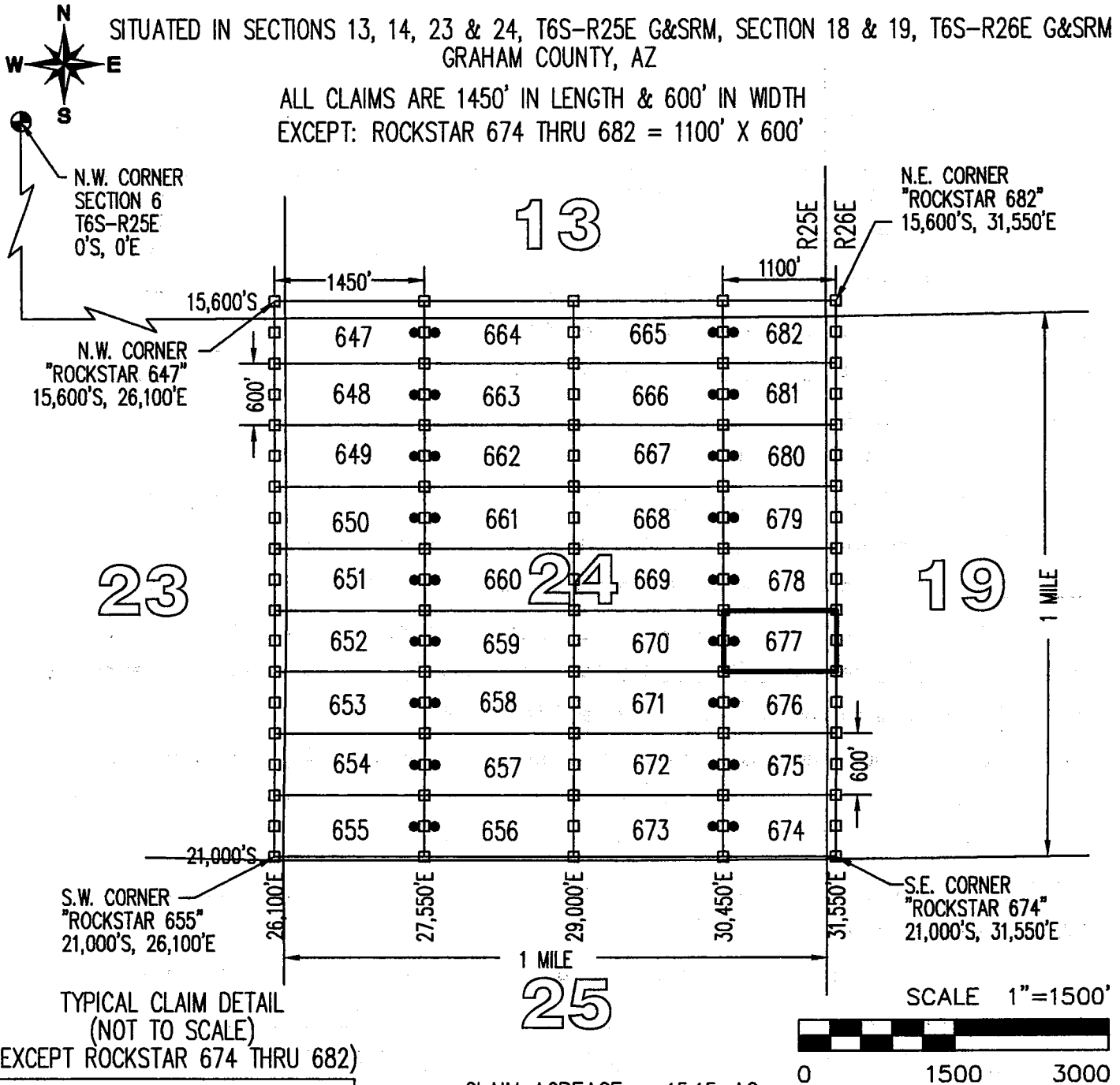
AMC433076

# "ROCKSTAR 677"

## LOCATION OF THE "ROCKSTAR 647" THROUGH "ROCKSTAR 682" LODE CLAIMS

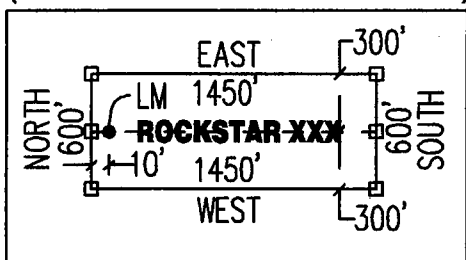
SITUATED IN SECTIONS 13, 14, 23 & 24, T6S-R25E G&SRM, SECTION 18 & 19, T6S-R26E G&SRM  
GRAHAM COUNTY, AZ

ALL CLAIMS ARE 1450' IN LENGTH & 600' IN WIDTH  
EXCEPT: ROCKSTAR 674 THRU 682 = 1100' X 600'



TYPICAL CLAIM DETAIL  
(NOT TO SCALE)

(EXCEPT ROCKSTAR 674 THRU 682)



CLAIM ACREAGE = 15.15 AC

- INDICATES END CENTER OR CORNER OF LODE CLAIM. SET 2"x2"x5' WOODEN POST (TYPICAL).
- INDICATES LOCATION MONUMENT. SET 2"x2"x5' WOODEN POST 10' FROM AN END CENTER WITH PLASTIC BOTTLE CONTAINING THE LOCATION NOTICE (TYPICAL).

LOCATORS:  
FREEPORT MINERALS CORP  
PO BOX 1019  
SAFFORD, AZ 85548

CLAIM STAKING PERFORMED BY:  
**GEOMETRIX LLC**  
LAND SURVEYING SERVICES

**LOCATION NOTICE FOR LODE MINING CLAIM**

Amendment BLM Serial # \_\_\_\_\_

NOTICE IS HEREBY GIVEN that the ROCKSTAR 678  
\_\_\_\_\_ lode mining claim has been located  
by FREEPORT MINERALS CORP whose current mailing  
address is PO BOX 1019  
SAFFORD AZ 85548

RECEIVED  
BLM AZ STATE OFFICE  
2015 JUN 12 P 1:50  
PHOENIX, ARIZONA  
BLM  
Date  
Stamp

The general course of this claim is EAST - WEST and it is situated in GRAHAM  
County, Arizona. This claim is 1100 feet in length and 600 feet in width.

15.15 Total Claim Acreage. This claim runs from the location monument on which this location notice  
is posted on the centerline of the claim approximately 10 feet in a WEST direction to the WEST  
end line and 1090 feet in a EAST direction to the EAST end line. This claim is marked by six  
monuments, one at each corner and one at the center of each end line of the claim.

The location monument on which this notice is posted is situated within Section 24, Township 6S  
\_\_\_\_\_, Range 25E, Gila Salt River Base and Meridian, Arizona and this claim encompasses portions  
of the following quarter section(s), section(s), Township(s) and Range(s) NE1/4 & SE1/4, SECTION 24,  
T6S-R25E & NW1/4 & SW1/4, SECTION 19, T6S-R26E  
Gila Salt River Base and Meridian, Arizona.


The locality of this claim with reference to some natural object or permanent monument and additional information  
(if any) concerning its locality are as follows: THE N.W. CORNER OF THIS CLAIM IS 30,450 FEET  
EAST & 18,000 FEET SOUTH OF THE N.W. CORNER OF SECTION 6, T6S-R25E

\_\_\_\_\_ The above information is shown on the attached map.

DATED AND POSTED on the ground this 12<sup>th</sup> day of APRIL, 20 15.

LOCATOR(s)  AGENT

Print Name(s) JODY A. STONE, RLS

Signature(s) 

Form MCF100  
Revised July 2014

AMC4330771





**LOCATION NOTICE FOR LODE MINING CLAIM**

Amendment BLM Serial # \_\_\_\_\_

NOTICE IS HEREBY GIVEN that the ROCKSTAR 679  
\_\_\_\_\_ lode mining claim has been located  
by FREEPORT MINERALS CORP whose current mailing  
address is PO BOX 1019  
SAFFORD AZ 85548

RECEIVED  
BLM AZ STATE OFFICE  
2015 JUN 12 P 1:50  
PHOENIX, ARIZONA  
BLM  
Date  
Stamp

The general course of this claim is EAST - WEST and it is situated in GRAHAM  
County, Arizona. This claim is 1100 feet in length and 600 feet in width.

15.15 Total Claim Acreage. This claim runs from the location monument on which this location notice  
is posted on the centerline of the claim approximately 10 feet in a WEST direction to the WEST  
end line and 1090 feet in a EAST direction to the EAST end line. This claim is marked by six  
monuments, one at each corner and one at the center of each end line of the claim.

The location monument on which this notice is posted is situated within Section 24, Township 6S  
25E, Gila Salt River Base and Meridian, Arizona and this claim encompasses portions  
of the following quarter section(s), section(s), Township(s) and Range(s) NE1/4, SECTION 24,  
T6S-R25E & NW1/4, SECTION 19, T6S-R26E

Gila Salt River Base and Meridian, Arizona.


The locality of this claim with reference to some natural object or permanent monument and additional information  
(if any) concerning its locality are as follows: THE N.W. CORNER OF THIS CLAIM IS 30,450 FEET  
EAST & 17,400 FEET SOUTH OF THE N.W. CORNER OF SECTION 6, T6S-R25E

\_\_\_\_\_ The above information is shown on the attached map.

DATED AND POSTED on the ground this 12<sup>th</sup> day of APRIL, 2015.

LOCATOR(s)  AGENT

Print Name(s) JODY A. STONE, RLS

Signature(s) 

Form MCF100  
Revised July 2014

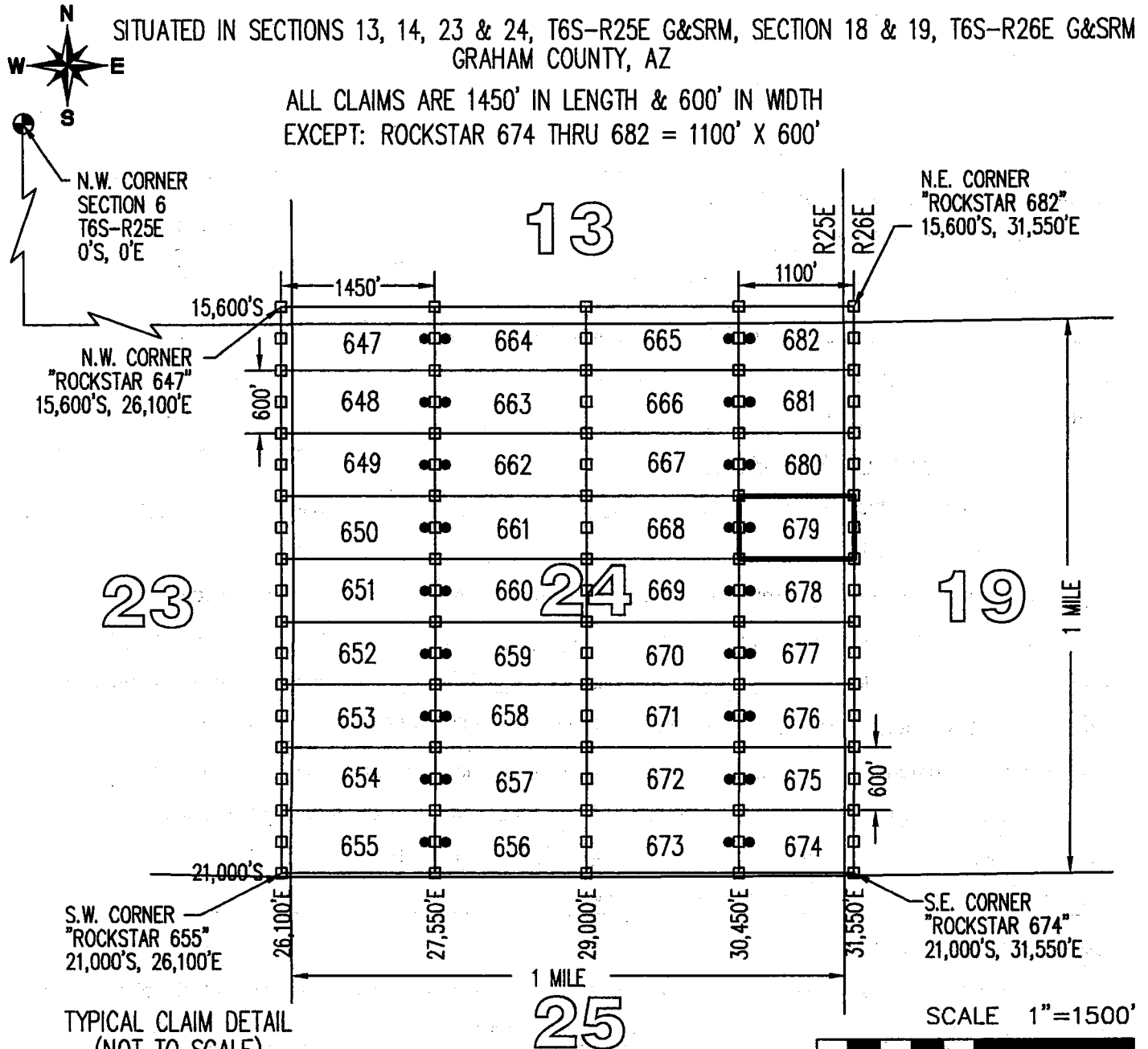
AMC433078

# "ROCKSTAR 679"

## LOCATION OF THE "ROCKSTAR 647" THROUGH "ROCKSTAR 682" LODE CLAIMS

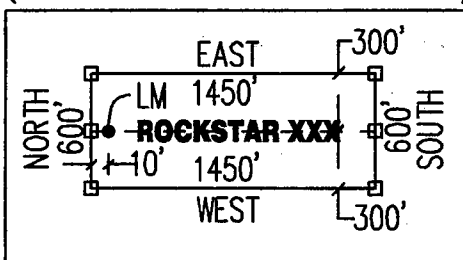
SITUATED IN SECTIONS 13, 14, 23 & 24, T6S-R25E G&SRM, SECTION 18 & 19, T6S-R26E G&SRM  
GRAHAM COUNTY, AZ

ALL CLAIMS ARE 1450' IN LENGTH & 600' IN WIDTH  
EXCEPT: ROCKSTAR 674 THRU 682 = 1100' X 600'



TYPICAL CLAIM DETAIL  
(NOT TO SCALE)

(EXCEPT ROCKSTAR 674 THRU 682)



CLAIM ACREAGE = 15.15 AC

- INDICATES END CENTER OR CORNER OF LODE CLAIM.  
SET 2"x2"x5' WOODEN POST (TYPICAL).
- INDICATES LOCATION MONUMENT. SET 2"x2"x5' WOODEN  
POST 10' FROM AN END CENTER WITH PLASTIC BOTTLE  
CONTAINING THE LOCATION NOTICE (TYPICAL).

LOCATORS:  
FREEPORT MINERALS CORP  
PO BOX 1019  
SAFFORD, AZ 85548

CLAIM STAKING PERFORMED BY:  
**GEOMETRIX LLC**  
LAND SURVEYING SERVICES

**LOCATION NOTICE FOR LODE MINING CLAIM**

Amendment BLM Serial # \_\_\_\_\_

NOTICE IS HEREBY GIVEN that the ROCKSTAR 680  
\_\_\_\_\_ lode mining claim has been located  
by FREEPORT MINERALS CORP whose current mailing  
address is PO BOX 1019  
SAFFORD AZ 85548

RECEIVED  
BLM AZ STATE OFFICE  
2015 JUN 12 P 1:49  
PHOENIX, ARIZONA  
BLM  
Date  
Stamp

The general course of this claim is EAST - WEST and it is situated in GRAHAM  
County, Arizona. This claim is 1100 feet in length and 600 feet in width.

15.15 Total Claim Acreage. This claim runs from the location monument on which this location notice  
is posted on the centerline of the claim approximately 10 feet in a WEST direction to the WEST  
end line and 1090 feet in a EAST direction to the EAST end line. This claim is marked by six  
monuments, one at each corner and one at the center of each end line of the claim.

The location monument on which this notice is posted is situated within Section 24, Township 6S  
\_\_\_\_\_, Range 25E, Gila Salt River Base and Meridian, Arizona and this claim encompasses portions  
of the following quarter section(s), section(s), Township(s) and Range(s) NE1/4, SECTION 24,  
T6S-R25E & NW1/4, SECTION 19, T6S-R26E

Gila Salt River Base and Meridian, Arizona.


The locality of this claim with reference to some natural object or permanent monument and additional information  
(if any) concerning its locality are as follows: THE N.W. CORNER OF THIS CLAIM IS 30,450 FEET  
EAST & 16,800 FEET SOUTH OF THE N.W. CORNER OF SECTION 6, T6S-R25E

\_\_\_\_\_ The above information is shown on the attached map.

DATED AND POSTED on the ground this 12<sup>th</sup> day of APRIL, 2015.

LOCATOR(s)  AGENT

Print Name(s) JODY A. STONE, RLS

Signature(s) 

AMC 433079

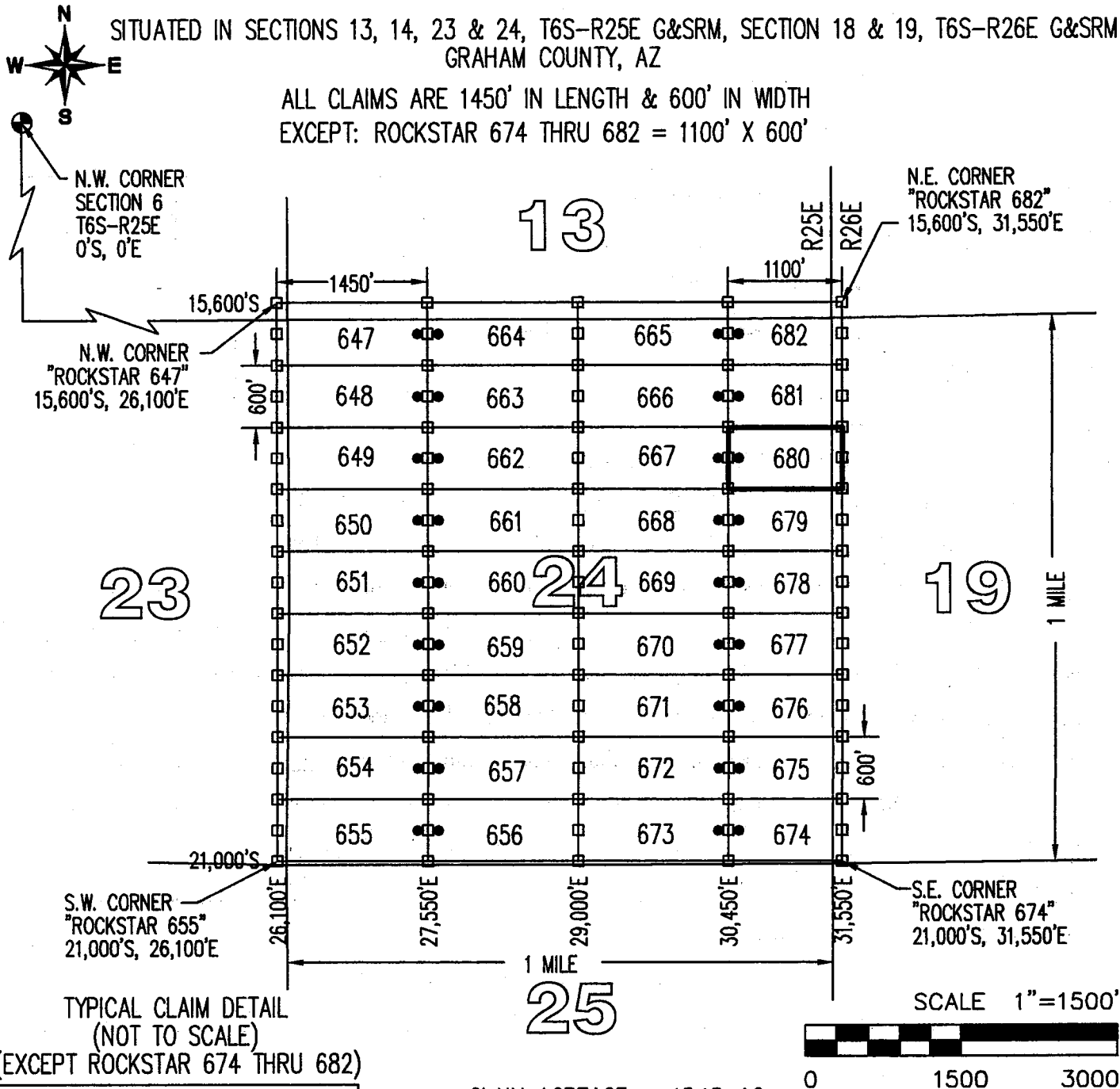
Form MCF100  
Revised July 2014

# "ROCKSTAR 680"

## LOCATION OF THE "ROCKSTAR 647" THROUGH "ROCKSTAR 682" LODE CLAIMS

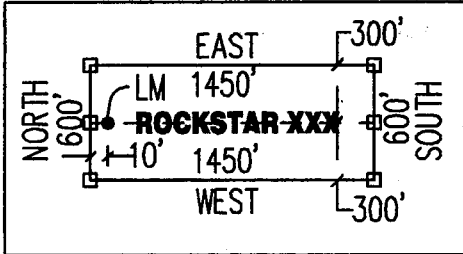
SITUATED IN SECTIONS 13, 14, 23 & 24, T6S-R25E G&SRM, SECTION 18 & 19, T6S-R26E G&SRM  
GRAHAM COUNTY, AZ

ALL CLAIMS ARE 1450' IN LENGTH & 600' IN WIDTH  
EXCEPT: ROCKSTAR 674 THRU 682 = 1100' X 600'



TYPICAL CLAIM DETAIL  
(NOT TO SCALE)

(EXCEPT ROCKSTAR 674 THRU 682)



CLAIM ACREAGE = 15.15 AC

- INDICATES END CENTER OR CORNER OF LODE CLAIM. SET 2"x2"x5' WOODEN POST (TYPICAL).
- INDICATES LOCATION MONUMENT. SET 2"x2"x5' WOODEN POST 10' FROM AN END CENTER WITH PLASTIC BOTTLE CONTAINING THE LOCATION NOTICE (TYPICAL).

LOCATORS:  
FREEPORT MINERALS CORP  
PO BOX 1019  
SAFFORD, AZ 85548

CLAIM STAKING PERFORMED BY:  
**GEOMETRIX LLC**  
LAND SURVEYING SERVICES

**LOCATION NOTICE FOR LODE MINING CLAIM**

Amendment BLM Serial # \_\_\_\_\_

NOTICE IS HEREBY GIVEN that the ROCKSTAR 681  
\_\_\_\_\_ lode mining claim has been located  
by FREEMPORT MINERALS CORP whose current mailing  
address is PO BOX 1019  
SAFFORD AZ 85548

RECEIVED  
BLM AZ STATE OFFICE  
2015 JUN 12 P 1:49  
PHOENIX, ARIZONA  
BLM  
Date  
Stamp

The general course of this claim is EAST - WEST and it is situated in GRAHAM  
County, Arizona. This claim is 1100 feet in length and 600 feet in width.

15.15 Total Claim Acreage. This claim runs from the location monument on which this location notice  
is posted on the centerline of the claim approximately 10 feet in a WEST direction to the WEST  
end line and 1090 feet in a EAST direction to the EAST end line. This claim is marked by six  
monuments, one at each corner and one at the center of each end line of the claim.

The location monument on which this notice is posted is situated within Section 24, Township 6S  
\_\_\_\_\_, Range 25E, Gila Salt River Base and Meridian, Arizona and this claim encompasses portions  
of the following quarter section(s), section(s), Township(s) and Range(s) NE1/4, SECTION 24,  
T6S-R25E & NW1/4, SECTION 19, T6S-R26E  
Gila Salt River Base and Meridian, Arizona.

The locality of this claim with reference to some natural object or permanent monument and additional information  
(if any) concerning its locality are as follows: THE N.W. CORNER OF THIS CLAIM IS 30,450 FEET  
EAST & 16,200 FEET SOUTH OF THE N.W. CORNER OF SECTION 6, T6S-R25E

\_\_\_\_\_ The above information is shown on the attached map.  
DATED AND POSTED on the ground this 12<sup>th</sup> day of APRIL, 2015.

LOCATOR(s)  AGENT

Print Name(s) JODY A. STONE, RLS

Signature(s) 

Form MCF100  
Revised July 2014

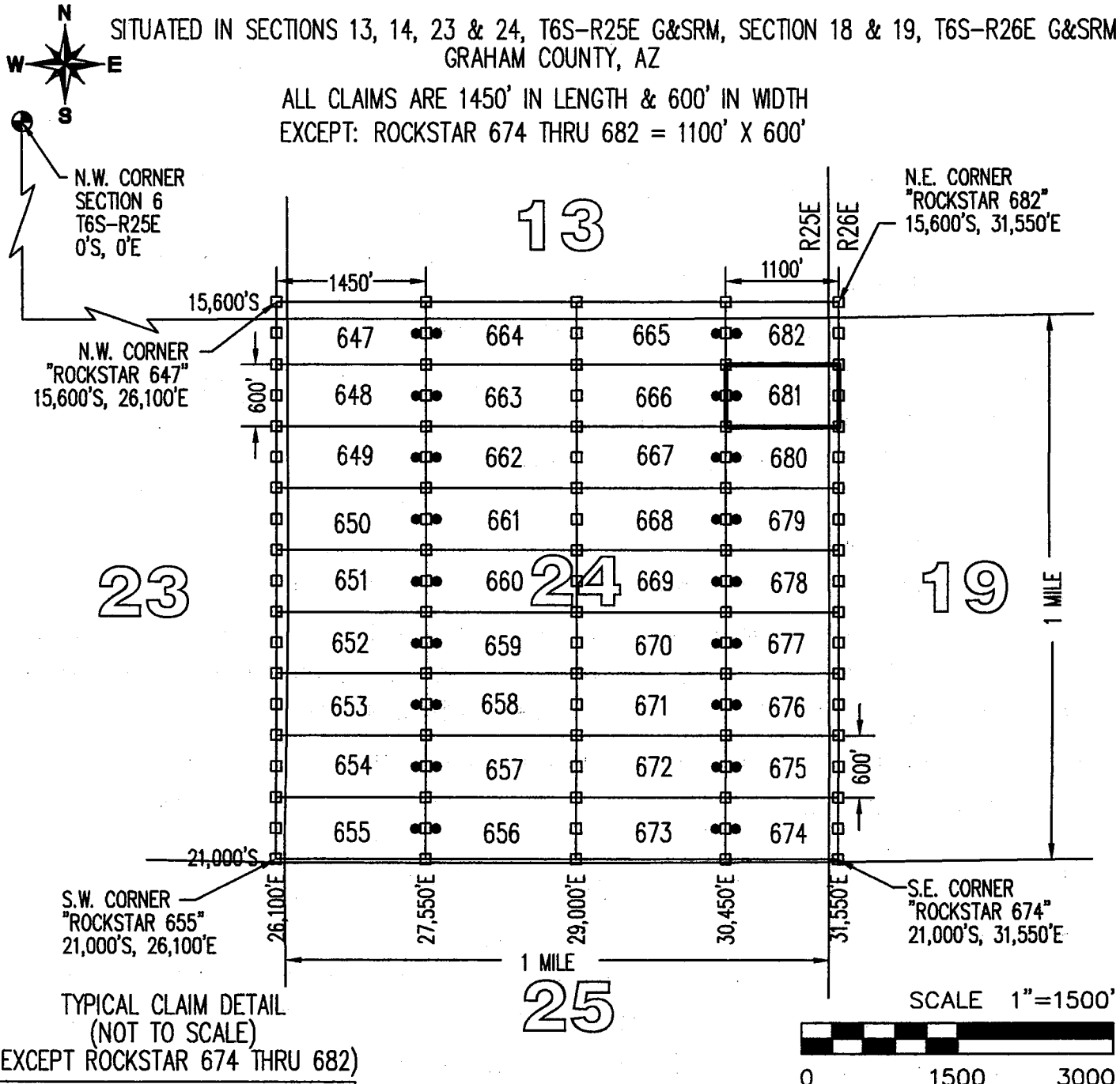
AMC433080

# "ROCKSTAR 681"

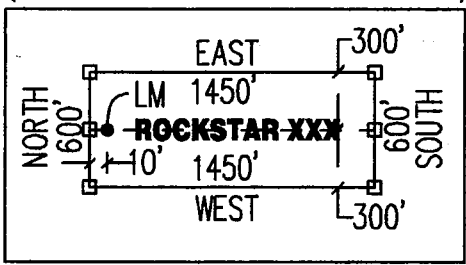
## LOCATION OF THE "ROCKSTAR 647" THROUGH "ROCKSTAR 682" LODE CLAIMS

SITUATED IN SECTIONS 13, 14, 23 & 24, T6S-R25E G&SRM, SECTION 18 & 19, T6S-R26E G&SRM  
GRAHAM COUNTY, AZ

ALL CLAIMS ARE 1450' IN LENGTH & 600' IN WIDTH  
EXCEPT: ROCKSTAR 674 THRU 682 = 1100' X 600'



TYPICAL CLAIM DETAIL  
(NOT TO SCALE)  
(EXCEPT ROCKSTAR 674 THRU 682)



CLAIM ACREAGE = 15.15 AC

- INDICATES END CENTER OR CORNER OF LODE CLAIM. SET 2"x2"x5' WOODEN POST (TYPICAL).
- INDICATES LOCATION MONUMENT. SET 2"x2"x5' WOODEN POST 10' FROM AN END CENTER WITH PLASTIC BOTTLE CONTAINING THE LOCATION NOTICE (TYPICAL).

LOCATORS:  
FREEPORT MINERALS CORP  
PO BOX 1019  
SAFFORD, AZ 85548

CLAIM STAKING PERFORMED BY:  
**GEOMETRIX LLC**  
LAND SURVEYING SERVICES

**LOCATION NOTICE FOR LODE MINING CLAIM**

Amendment BLM Serial # \_\_\_\_\_

NOTICE IS HEREBY GIVEN that the ROCKSTAR 682  
\_\_\_\_\_ lode mining claim has been located  
by FREEPORT MINERALS CORP whose current mailing  
address is PO BOX 1019  
SAFFORD AZ 85548

RECEIVED  
BLM AZ STATE OFFICE  
2015 JUN 12 P 1:49  
PHOENIX, ARIZONA  
BLM  
Date  
Stamp

The general course of this claim is EAST - WEST and it is situated in GRAHAM  
County, Arizona. This claim is 1100 feet in length and 600 feet in width.

15.15 Total Claim Acreage. This claim runs from the location monument on which this location notice  
is posted on the centerline of the claim approximately 10 feet in a WEST direction to the WEST  
end line and 1090 feet in a EAST direction to the EAST end line. This claim is marked by six  
monuments, one at each corner and one at the center of each end line of the claim.

The location monument on which this notice is posted is situated within Section 24, Township 6S  
\_\_\_\_\_, Range 25E, Gila Salt River Base and Meridian, Arizona and this claim encompasses portions  
of the following quarter section(s), section(s), Township(s) and Range(s) NE1/4, SECTION 24, SE1/4,  
SECTION 13, T6S-R25E, SW1/4, SECTION 18 & NW1/4, SECTION 19, T6S-R26E  
Gila Salt River Base and Meridian, Arizona.


The locality of this claim with reference to some natural object or permanent monument and additional information  
(if any) concerning its locality are as follows: THE N.W. CORNER OF THIS CLAIM IS 30,450 FEET  
EAST & 15,600 FEET SOUTH OF THE N.W. CORNER OF SECTION 6, T6S-R25E

\_\_\_\_\_ The above information is shown on the attached map.

DATED AND POSTED on the ground this 12<sup>th</sup> day of APRIL, 2015.

LOCATOR(s)  AGENT

Print Name(s) JODY A. STONE, RLS

Signature(s) 

Form MCF100  
Revised July 2014

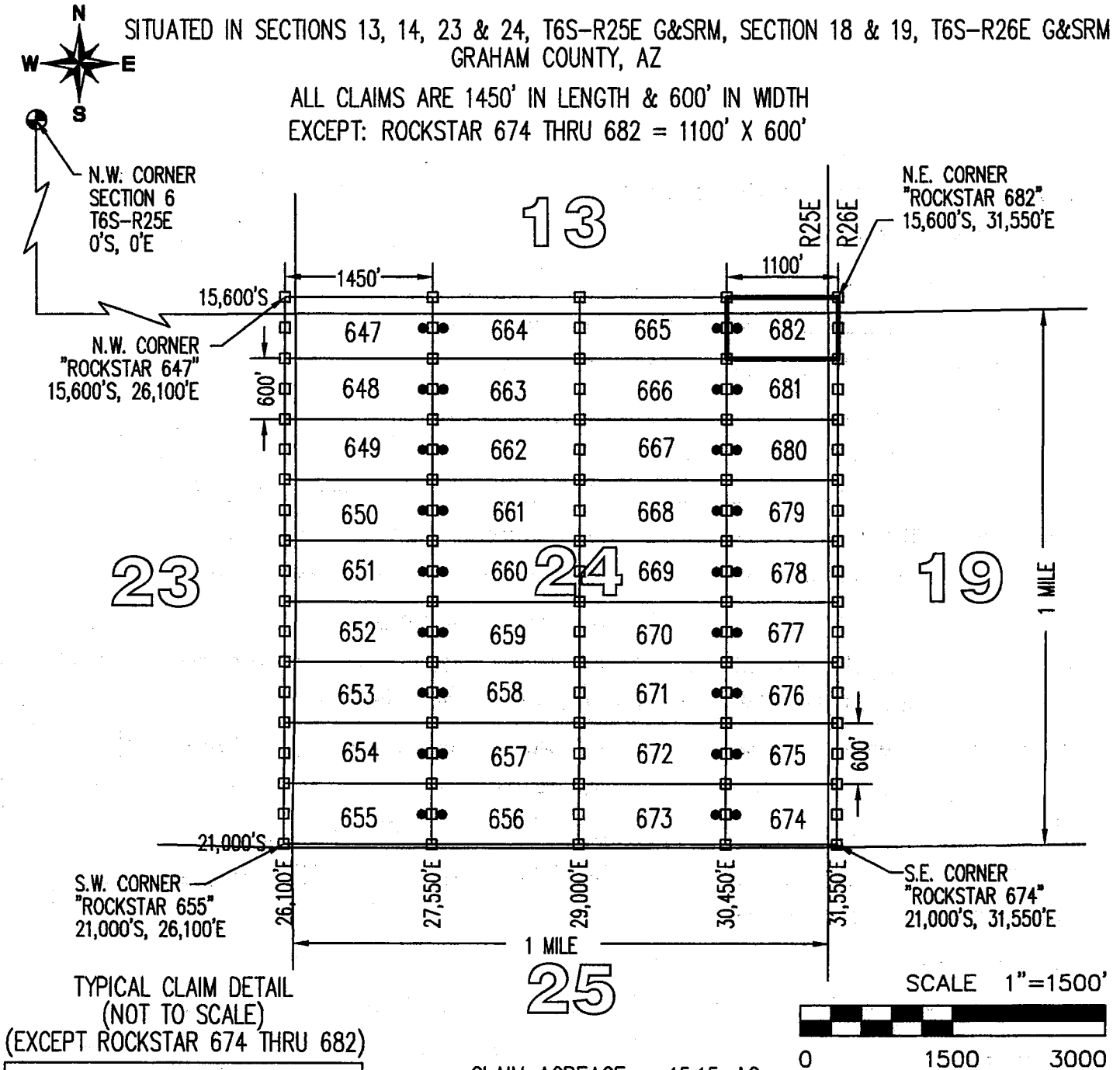
AMC 433081

# "ROCKSTAR 682"

## LOCATION OF THE "ROCKSTAR 647" THROUGH "ROCKSTAR 682" LODE CLAIMS

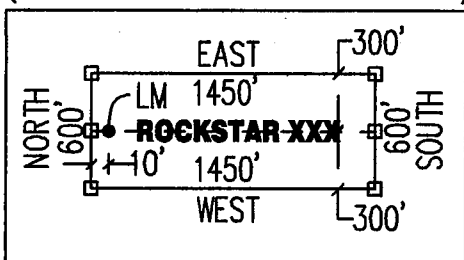
SITUATED IN SECTIONS 13, 14, 23 & 24, T6S-R25E G&SRM, SECTION 18 & 19, T6S-R26E G&SRM GRAHAM COUNTY, AZ

ALL CLAIMS ARE 1450' IN LENGTH & 600' IN WIDTH  
EXCEPT: ROCKSTAR 674 THRU 682 = 1100' X 600'



TYPICAL CLAIM DETAIL  
(NOT TO SCALE)

(EXCEPT ROCKSTAR 674 THRU 682)



CLAIM ACREAGE = 15.15 AC

- INDICATES END CENTER OR CORNER OF LODE CLAIM. SET 2"x2"x5' WOODEN POST (TYPICAL).
- INDICATES LOCATION MONUMENT. SET 2"x2"x5' WOODEN POST 10' FROM AN END CENTER WITH PLASTIC BOTTLE CONTAINING THE LOCATION NOTICE (TYPICAL).

LOCATORS:  
FREEPORT MINERALS CORP  
PO BOX 1019  
SAFFORD, AZ 85548

CLAIM STAKING PERFORMED BY:  
**GEOMETRIX LLC**  
LAND SURVEYING SERVICES



**LOCATION NOTICE FOR LODE MINING CLAIM**

Amendment BLM Serial # \_\_\_\_\_

NOTICE IS HEREBY GIVEN that the ROCKSTAR 683  
\_\_\_\_\_ lode mining claim has been located  
by FREEPORT MINERALS CORP whose current mailing  
address is PO BOX 1019  
SAFFORD AZ 85548

RECEIVED  
BLM AZ STATE OFFICE  
2015 JUN 12 P 1:49  
PHOENIX, ARIZONA  
BLM  
Date  
Stamp

The general course of this claim is EAST - WEST and it is situated in GRAHAM  
County, Arizona. This claim is 1450 feet in length and 600 feet in width.

19.97 Total Claim Acreage. This claim runs from the location monument on which this location notice  
is posted on the centerline of the claim approximately 10 feet in a EAST direction to the EAST  
end line and 1440 feet in a WEST direction to the WEST end line. This claim is marked by six  
monuments, one at each corner and one at the center of each end line of the claim.

The location monument on which this notice is posted is situated within Section 25, Township 6S  
\_\_\_\_\_, Range 25E, Gila Salt River Base and Meridian, Arizona and this claim encompasses portions  
of the following quarter section(s), section(s), Township(s) and Range(s) NW1/4, SECTION 25, SE1/4,  
SECTION 23, SW1/4, SECTION 24 & NE1/4, SECTION 26, T6S-R25E  
Gila Salt River Base and Meridian, Arizona.


The locality of this claim with reference to some natural object or permanent monument and additional information  
(if any) concerning its locality are as follows: THE N.W. CORNER OF THIS CLAIM IS 26,100 FEET  
EAST & 21,000 FEET SOUTH OF THE N.W. CORNER OF SECTION 6, T6S-R25E

\_\_\_\_\_ The above information is shown on the attached map.

DATED AND POSTED on the ground this 12<sup>th</sup> day of APRIL, 2015.

LOCATOR(s)  AGENT

Print Name(s) JODY A. STONE, RLS

Signature(s) 

Form MCF100  
Revised July 2014

AMC433082

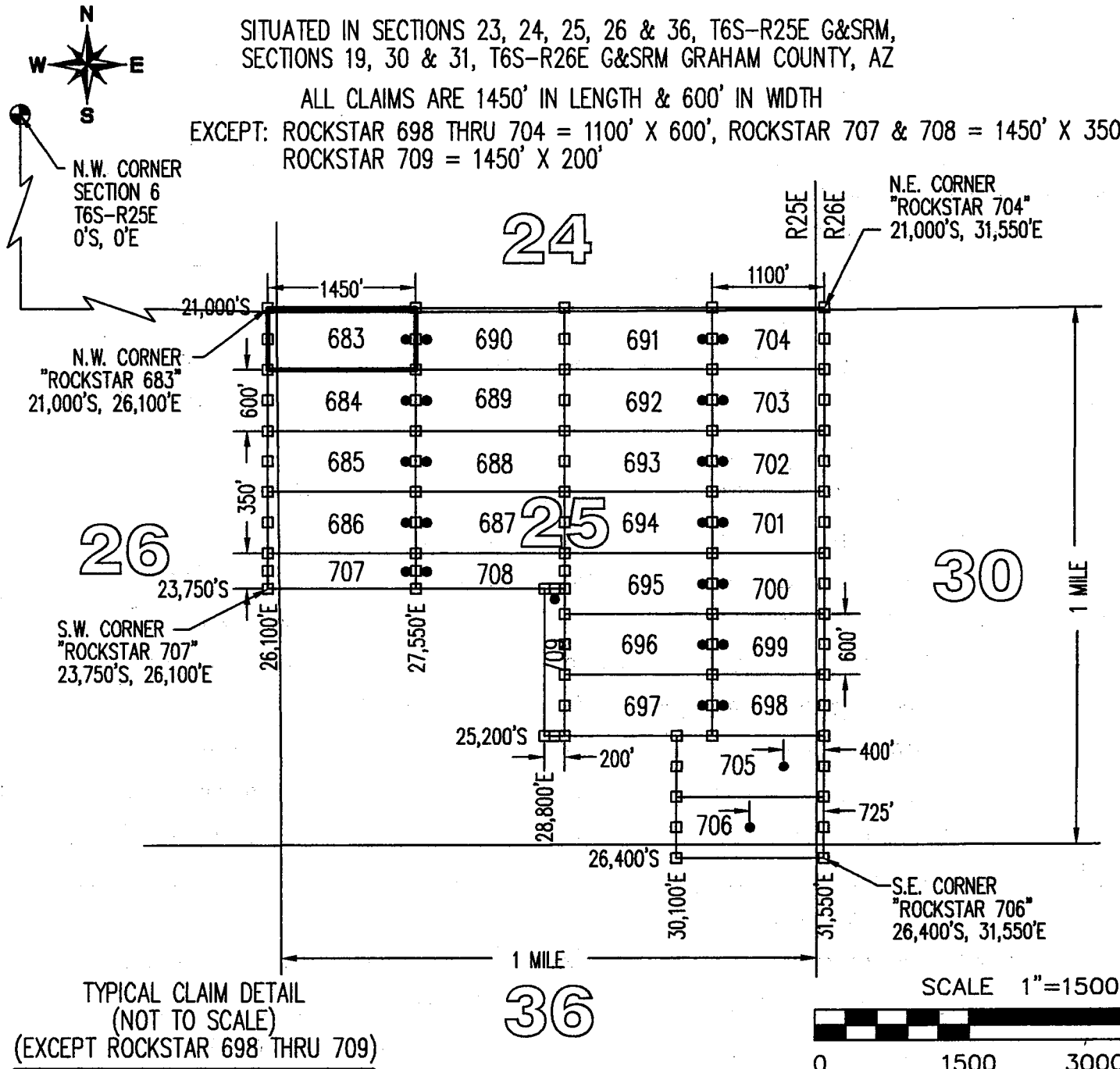
# "ROCKSTAR 683"

## LOCATION OF THE "ROCKSTAR 683" THROUGH "ROCKSTAR 709" LODE CLAIMS

SITUATED IN SECTIONS 23, 24, 25, 26 & 36, T6S-R25E G&SRM,  
SECTIONS 19, 30 & 31, T6S-R26E G&SRM GRAHAM COUNTY, AZ

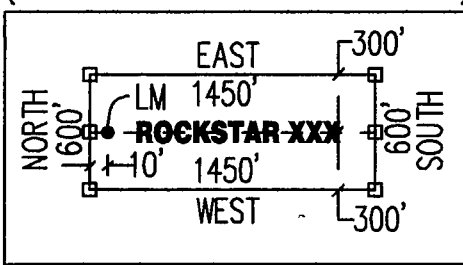
ALL CLAIMS ARE 1450' IN LENGTH & 600' IN WIDTH

EXCEPT: ROCKSTAR 698 THRU 704 = 1100' X 600', ROCKSTAR 707 & 708 = 1450' X 350'  
ROCKSTAR 709 = 1450' X 200'



TYPICAL CLAIM DETAIL  
(NOT TO SCALE)

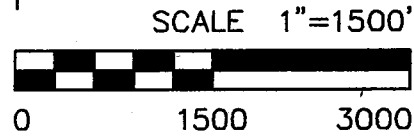
(EXCEPT ROCKSTAR 698 THRU 709)



# 36

CLAIM ACREAGE = 19.97 AC

- INDICATES END CENTER OR CORNER OF LODE CLAIM. SET 2"x2"x5' WOODEN POST (TYPICAL).
- INDICATES LOCATION MONUMENT. SET 2"x2"x5' WOODEN POST 10' FROM AN END CENTER WITH PLASTIC BOTTLE CONTAINING THE LOCATION NOTICE (TYPICAL).



LOCATORS:  
FREEPORT MINERALS CORP  
PO BOX 1019  
SAFFORD, AZ 85548

CLAIM STAKING PERFORMED BY:  
**GEOMETRIX LLC**  
LAND SURVEYING SERVICES

**LOCATION NOTICE FOR LODE MINING CLAIM**

Amendment BLM Serial # \_\_\_\_\_

NOTICE IS HEREBY GIVEN that the ROCKSTAR 684  
\_\_\_\_\_ lode mining claim has been located  
by FREEMPORT MINERALS CORP whose current mailing  
address is PO BOX 1019  
SAFFORD AZ 85548

RECEIVED  
BLM AZ STATE OFFICE  
2015 JUN 12 P 1:49  
PHOENIX, ARIZONA  
BLM  
Date  
Stamp

The general course of this claim is EAST - WEST and it is situated in GRAHAM  
County, Arizona. This claim is 1450 feet in length and 600 feet in width.

19.97 Total Claim Acreage. This claim runs from the location monument on which this location notice  
is posted on the centerline of the claim approximately 10 feet in a EAST direction to the EAST  
end line and 1440 feet in a WEST direction to the WEST end line. This claim is marked by six  
monuments, one at each corner and one at the center of each end line of the claim.

The location monument on which this notice is posted is situated within Section 25, Township 6S  
\_\_\_\_\_, Range 25E, Gila Salt River Base and Meridian, Arizona and this claim encompasses portions  
of the following quarter section(s), section(s), Township(s) and Range(s) NW1/4, SECTION 25, NE1/4,  
SECTION 26, T6S-R25E

Gila Salt River Base and Meridian, Arizona.

The locality of this claim with reference to some natural object or permanent monument and additional information  
(if any) concerning its locality are as follows: THE N.W. CORNER OF THIS CLAIM IS 26,100 FEET  
EAST & 21,600 FEET SOUTH OF THE N.W. CORNER OF SECTION 6, T6S-R25E

\_\_\_\_\_ The above information is shown on the attached map.

DATED AND POSTED on the ground this 12<sup>th</sup> day of APRIL, 20 15.

LOCATOR(s)  AGENT

Print Name(s) JODY A. STONE, RLS

Signature(s) 

Form MCF100  
Revised July 2014

AMC 433083

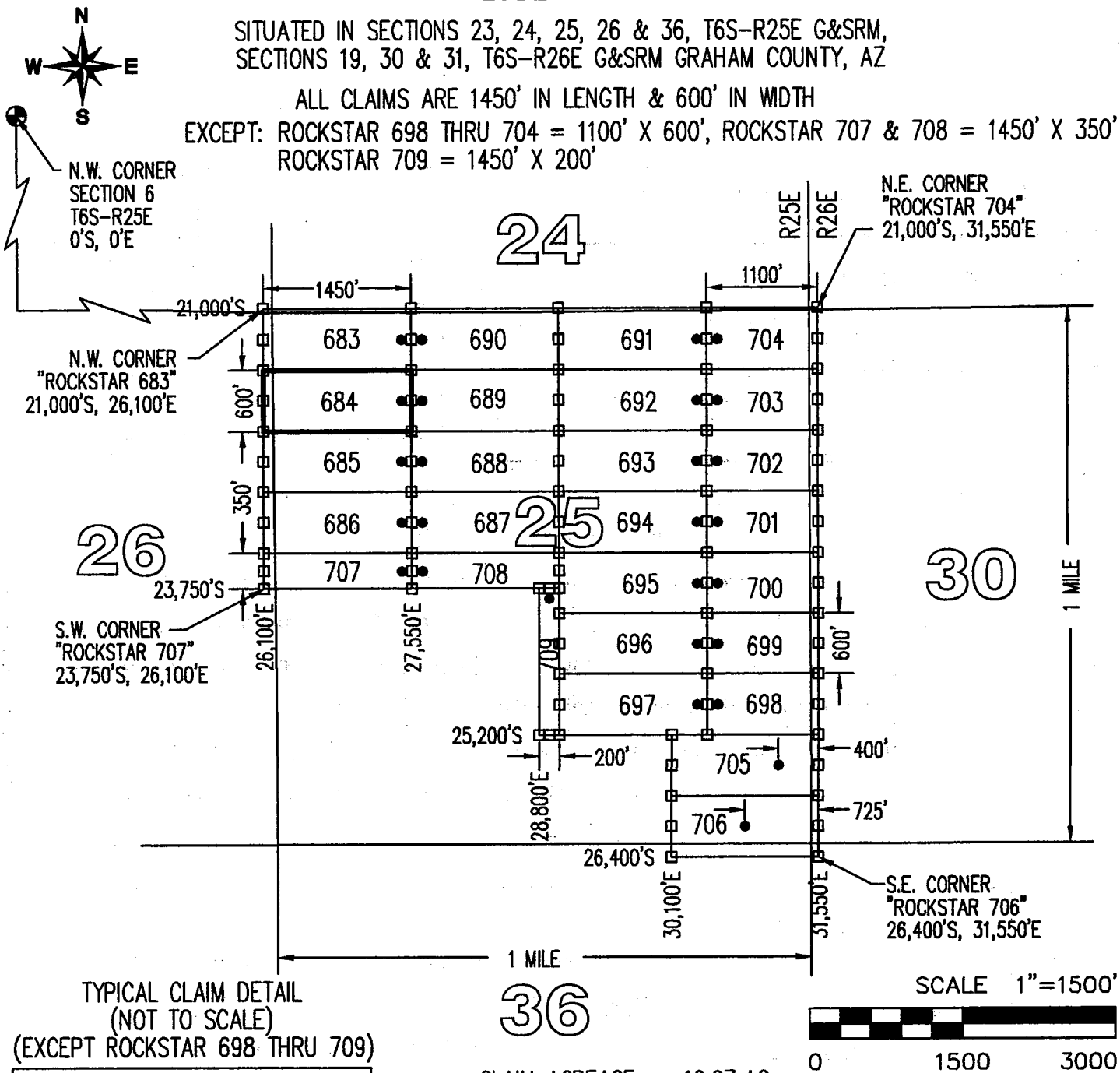
# "ROCKSTAR 684"

## LOCATION OF THE "ROCKSTAR 683" THROUGH "ROCKSTAR 709" LODE CLAIMS

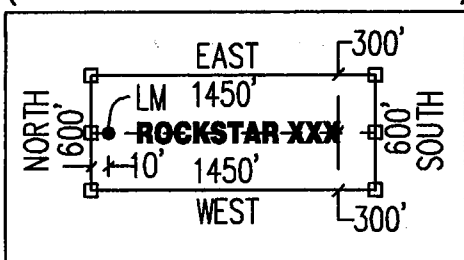
SITUATED IN SECTIONS 23, 24, 25, 26 & 36, T6S-R25E G&SRM,  
SECTIONS 19, 30 & 31, T6S-R26E G&SRM GRAHAM COUNTY, AZ

ALL CLAIMS ARE 1450' IN LENGTH & 600' IN WIDTH

EXCEPT: ROCKSTAR 698 THRU 704 = 1100' X 600', ROCKSTAR 707 & 708 = 1450' X 350'  
ROCKSTAR 709 = 1450' X 200'



TYPICAL CLAIM DETAIL  
(NOT TO SCALE)  
(EXCEPT ROCKSTAR 698 THRU 709)



CLAIM ACREAGE = 19.97 AC

- INDICATES END CENTER OR CORNER OF LODE CLAIM. SET 2"x2"x5' WOODEN POST (TYPICAL).
- INDICATES LOCATION MONUMENT. SET 2"x2"x5' WOODEN POST 10' FROM AN END CENTER WITH PLASTIC BOTTLE CONTAINING THE LOCATION NOTICE (TYPICAL).

LOCATORS:  
FREEPORT MINERALS CORP  
PO BOX 1019  
SAFFORD, AZ 85548

CLAIM STAKING PERFORMED BY:  
**GEOMETRIX LLC**  
LAND SURVEYING SERVICES

RECEIVED  
BLM AZ STATE OFFICE  
2015 JUN 12 P 1:49  
PHOENIX, ARIZONA

BLM  
Date  
Stamp

**LOCATION NOTICE FOR LODE MINING CLAIM**

Amendment BLM Serial # \_\_\_\_\_

NOTICE IS HEREBY GIVEN that the ROCKSTAR 685  
\_\_\_\_\_ lode mining claim has been located  
by FREEMPORT MINERALS CORP whose current mailing  
address is PO BOX 1019  
SAFFORD AZ 85548

The general course of this claim is EAST - WEST and it is situated in GRAHAM  
County, Arizona. This claim is 1450 feet in length and 600 feet in width.

19.97 Total Claim Acreage. This claim runs from the location monument on which this location notice  
is posted on the centerline of the claim approximately 10 feet in a EAST direction to the EAST  
end line and 1440 feet in a WEST direction to the WEST end line. This claim is marked by six  
monuments, one at each corner and one at the center of each end line of the claim.

The location monument on which this notice is posted is situated within Section 25, Township 6S  
\_\_\_\_\_, Range 25E, Gila Salt River Base and Meridian, Arizona and this claim encompasses portions  
of the following quarter section(s), section(s), Township(s) and Range(s) NW1/4, SECTION 25, NE1/4,  
SECTION 26, T6S-R25E

Gila Salt River Base and Meridian, Arizona.


The locality of this claim with reference to some natural object or permanent monument and additional information  
(if any) concerning its locality are as follows: THE N.W. CORNER OF THIS CLAIM IS 26,100 FEET  
EAST & 22,200 FEET SOUTH OF THE N.W. CORNER OF SECTION 6, T6S-R25E

\_\_\_\_\_ The above information is shown on the attached map.

DATED AND POSTED on the ground this 12<sup>th</sup> day of APRIL, 2015.

LOCATOR(s)  AGENT

Print Name(s) JODY A. STONE, RLS

Signature(s) 

Form MCF100  
Revised July 2014

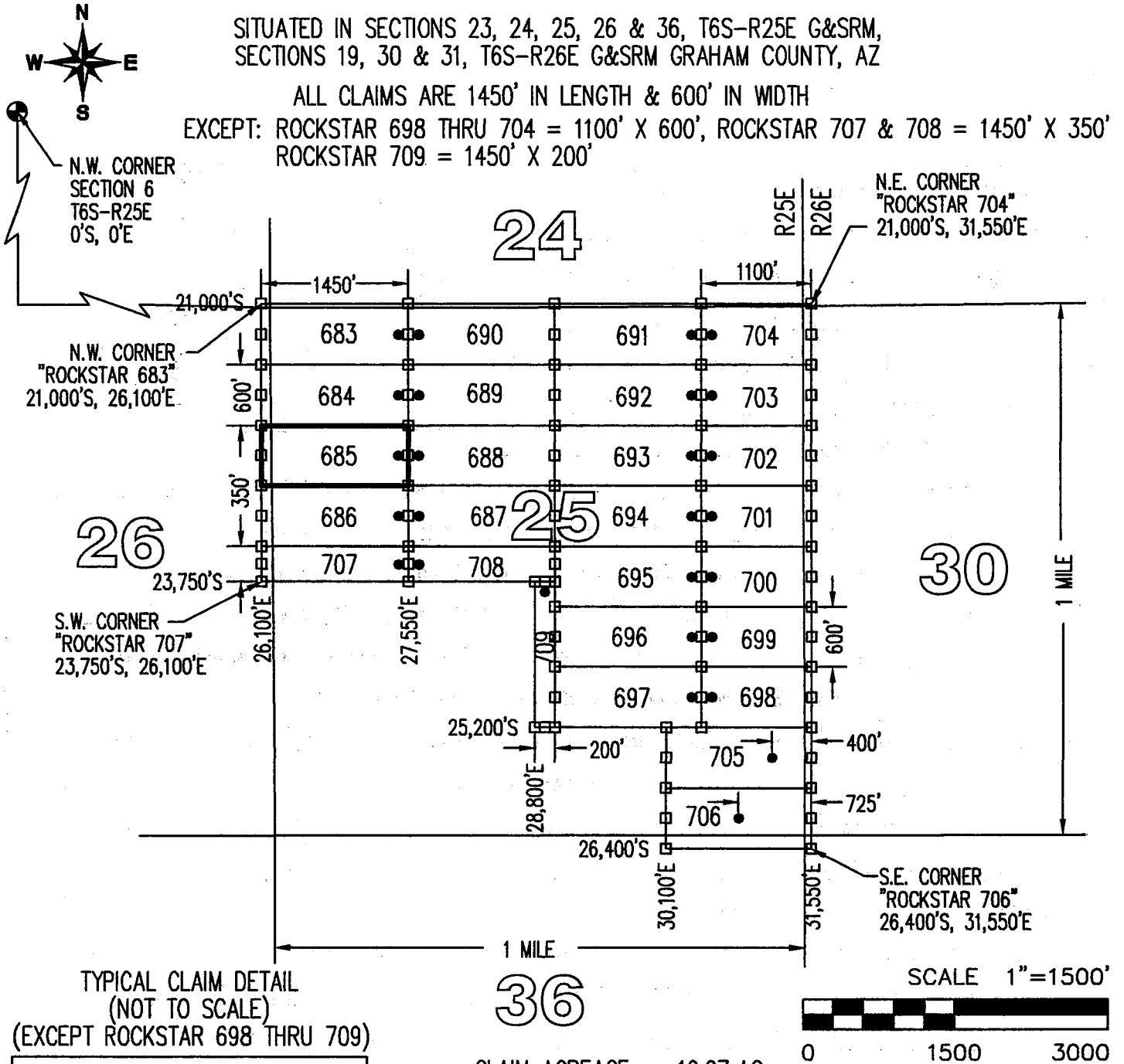
AMC433084

# "ROCKSTAR 685"

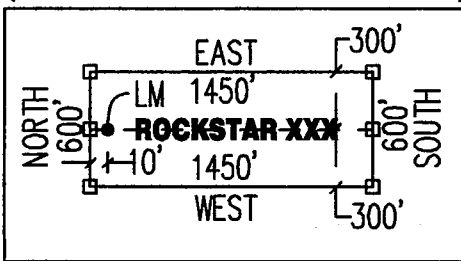
## LOCATION OF THE "ROCKSTAR 683" THROUGH "ROCKSTAR 709" LODE CLAIMS

SITUATED IN SECTIONS 23, 24, 25, 26 & 36, T6S-R25E G&SRM,  
SECTIONS 19, 30 & 31, T6S-R26E G&SRM GRAHAM COUNTY, AZ

ALL CLAIMS ARE 1450' IN LENGTH & 600' IN WIDTH  
EXCEPT: ROCKSTAR 698 THRU 704 = 1100' X 600', ROCKSTAR 707 & 708 = 1450' X 350'  
ROCKSTAR 709 = 1450' X 200'



TYPICAL CLAIM DETAIL  
(NOT TO SCALE)  
(EXCEPT ROCKSTAR 698 THRU 709)



CLAIM ACREAGE = 19.97 AC

- INDICATES END CENTER OR CORNER OF LODE CLAIM. SET 2"x2"x5' WOODEN POST (TYPICAL).
- INDICATES LOCATION MONUMENT. SET 2"x2"x5' WOODEN POST 10' FROM AN END CENTER WITH PLASTIC BOTTLE CONTAINING THE LOCATION NOTICE (TYPICAL).

LOCATORS:  
FREEPORT MINERALS CORP  
PO BOX 1019  
SAFFORD, AZ 85548

CLAIM STAKING PERFORMED BY:  
**GEOMETRIX LLC**  
LAND SURVEYING SERVICES

**LOCATION NOTICE FOR LODE MINING CLAIM**

Amendment BLM Serial # \_\_\_\_\_

NOTICE IS HEREBY GIVEN that the ROCKSTAR 686  
\_\_\_\_\_ lode mining claim has been located  
by FREEMPORT MINERALS CORP whose current mailing  
address is PO BOX 1019  
SAFFORD AZ 85548

RECEIVED  
BLM AZ STATE OFFICE  
2015 JUN 12 P 1:49  
PHOENIX, ARIZONA  
BLM  
Date  
Stamp

The general course of this claim is EAST - WEST and it is situated in GRAHAM  
County, Arizona. This claim is 1450 feet in length and 600 feet in width.

19.97 Total Claim Acreage. This claim runs from the location monument on which this location notice  
is posted on the centerline of the claim approximately 10 feet in a EAST direction to the EAST  
end line and 1440 feet in a WEST direction to the WEST end line. This claim is marked by six  
monuments, one at each corner and one at the center of each end line of the claim.

The location monument on which this notice is posted is situated within Section 25, Township 6S  
\_\_\_\_\_, Range 25E, Gila Salt River Base and Meridian, Arizona and this claim encompasses portions  
of the following quarter section(s), section(s), Township(s) and Range(s) NW1/4, SECTION 25, NE1/4,  
SECTION 26, T6S-R25E

Gila Salt River Base and Meridian, Arizona.


The locality of this claim with reference to some natural object or permanent monument and additional information  
(if any) concerning its locality are as follows: THE N.W. CORNER OF THIS CLAIM IS 26,100 FEET  
EAST & 22,800 FEET SOUTH OF THE N.W. CORNER OF SECTION 6, T6S-R25E

\_\_\_\_\_ The above information is shown on the attached map.

DATED AND POSTED on the ground this 12<sup>th</sup> day of APRIL, 2015.

LOCATOR(s)  AGENT

Print Name(s) JODY A. STONE, RLS

Signature(s) 

AMC 433085

Form MCF100  
Revised July 2014

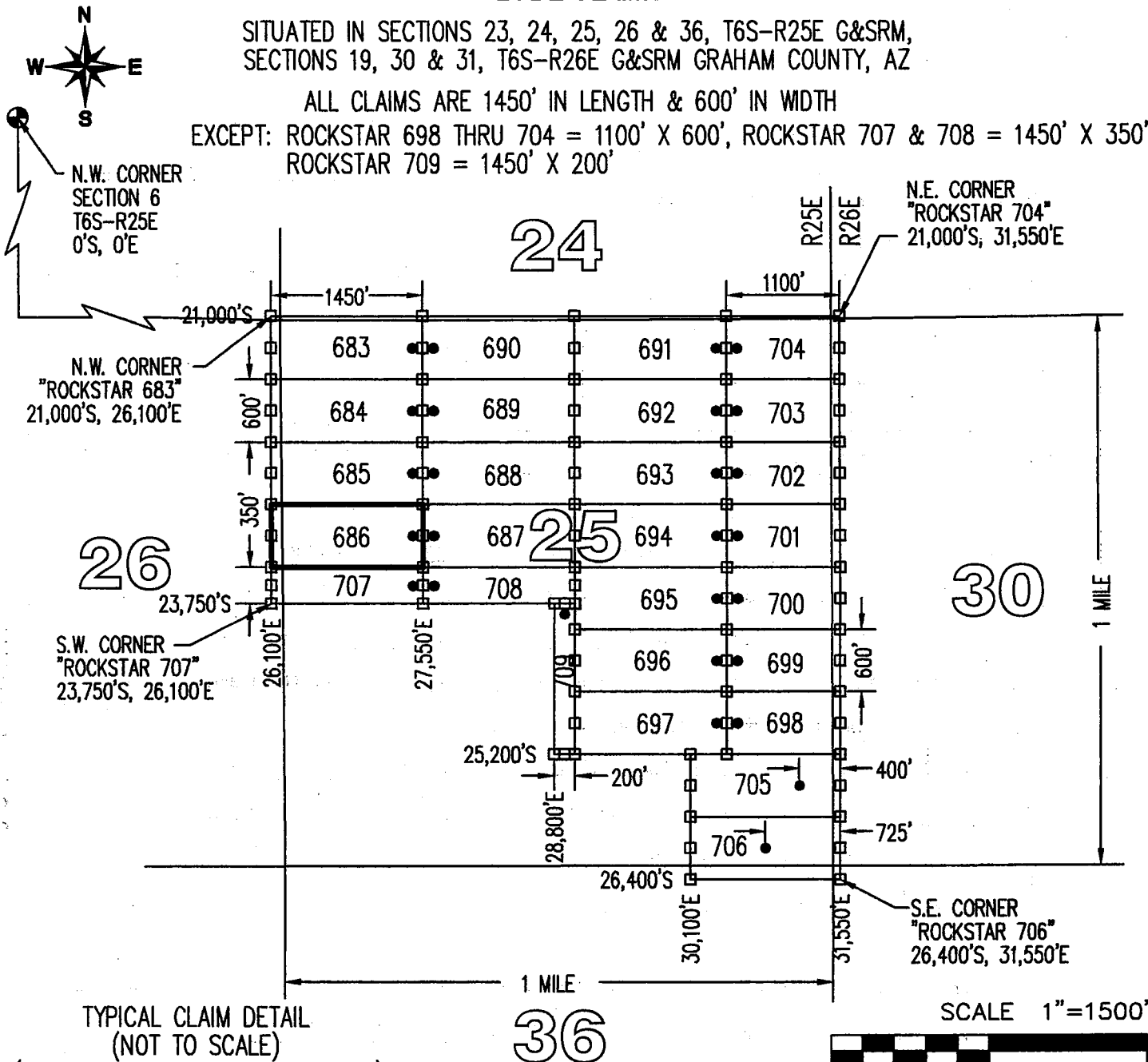
# "ROCKSTAR 686"

## LOCATION OF THE "ROCKSTAR 683" THROUGH "ROCKSTAR 709" LODE CLAIMS

SITUATED IN SECTIONS 23, 24, 25, 26 & 36, T6S-R25E G&SRM,  
SECTIONS 19, 30 & 31, T6S-R26E G&SRM GRAHAM COUNTY, AZ

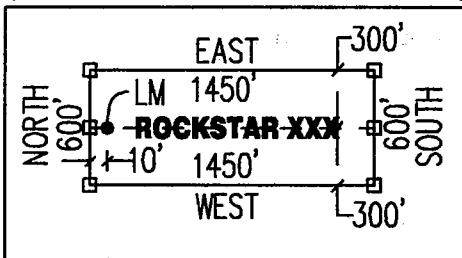
ALL CLAIMS ARE 1450' IN LENGTH & 600' IN WIDTH

EXCEPT: ROCKSTAR 698 THRU 704 = 1100' X 600', ROCKSTAR 707 & 708 = 1450' X 350'  
ROCKSTAR 709 = 1450' X 200'



TYPICAL CLAIM DETAIL  
(NOT TO SCALE)

(EXCEPT ROCKSTAR 698 THRU 709)



# 36

CLAIM ACREAGE = 19.97 AC

□ INDICATES END CENTER OR CORNER OF LODE CLAIM.  
SET 2"x2"x5' WOODEN POST (TYPICAL).

• INDICATES LOCATION MONUMENT. SET 2"x2"x5' WOODEN  
POST 10' FROM AN END CENTER WITH PLASTIC BOTTLE  
CONTAINING THE LOCATION NOTICE (TYPICAL).

LOCATORS:  
FREEPORT MINERALS CORP  
PO BOX 1019  
SAFFORD, AZ 85548

CLAIM STAKING PERFORMED BY:  
**GEOMETRIX LLC**  
LAND SURVEYING SERVICES



**LOCATION NOTICE FOR LODE MINING CLAIM**

Amendment BLM Serial # \_\_\_\_\_

NOTICE IS HEREBY GIVEN that the ROCKSTAR 687  
\_\_\_\_\_ lode mining claim has been located  
by FREEPORT MINERALS CORP whose current mailing  
address is PO BOX 1019  
SAFFORD AZ 85548

RECEIVED  
BLM AZ STATE OFFICE  
2015 JUN 12 P 1:49  
PHOENIX, ARIZONA  
BLM  
Date  
Stamp

The general course of this claim is EAST - WEST and it is situated in GRAHAM  
County, Arizona. This claim is 1450 feet in length and 600 feet in width.

19.97 Total Claim Acreage. This claim runs from the location monument on which this location notice  
is posted on the centerline of the claim approximately 10 feet in a WEST direction to the WEST  
end line and 1440 feet in a EAST direction to the EAST end line. This claim is marked by six  
monuments, one at each corner and one at the center of each end line of the claim.

The location monument on which this notice is posted is situated within Section 25, Township 6S  
\_\_\_\_\_, Range 25E, Gila Salt River Base and Meridian, Arizona and this claim encompasses portions  
of the following quarter section(s), section(s), Township(s) and Range(s) NW1/4 & NE1/4, SECTION 25,  
T6S-R25E

Gila Salt River Base and Meridian, Arizona.

The locality of this claim with reference to some natural object or permanent monument and additional information  
(if any) concerning its locality are as follows: THE N.W. CORNER OF THIS CLAIM IS 27,550 FEET  
EAST & 22,800 FEET SOUTH OF THE N.W. CORNER OF SECTION 6, T6S-R25E

\_\_\_\_\_ The above information is shown on the attached map.

DATED AND POSTED on the ground this 12<sup>th</sup> day of APRIL, 2015.

LOCATOR(s)  AGENT

Print Name(s) JODY A. STONE, RLS

Signature(s) 

AMC 433086

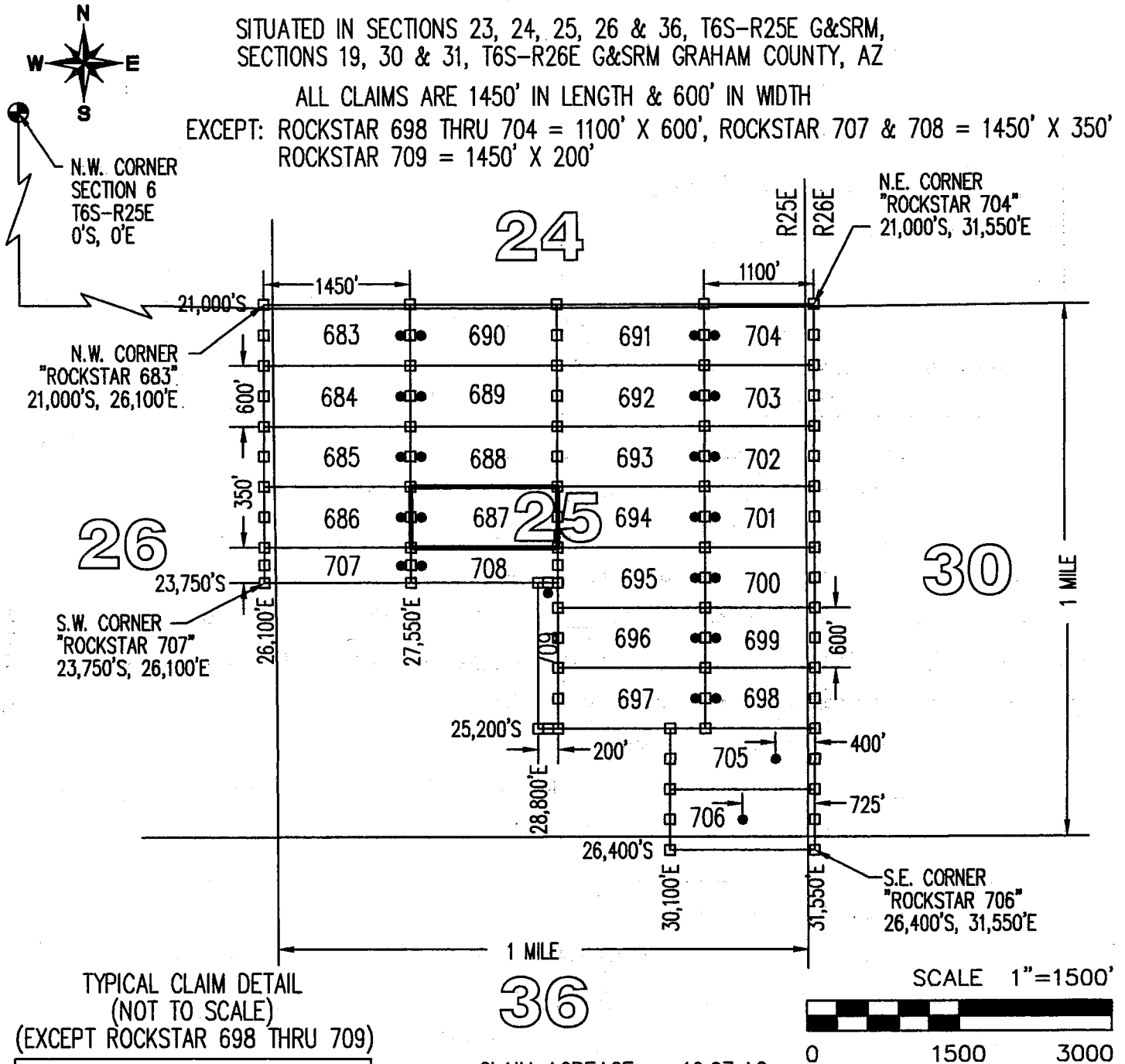
# "ROCKSTAR 687"

## LOCATION OF THE "ROCKSTAR 683" THROUGH "ROCKSTAR 709" LODE CLAIMS

SITUATED IN SECTIONS 23, 24, 25, 26 & 36, T6S-R25E G&SRM,  
SECTIONS 19, 30 & 31, T6S-R26E G&SRM GRAHAM COUNTY, AZ

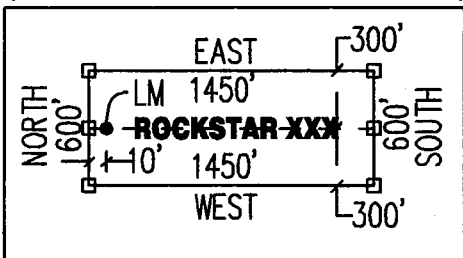
ALL CLAIMS ARE 1450' IN LENGTH & 600' IN WIDTH

EXCEPT: ROCKSTAR 698 THRU 704 = 1100' X 600', ROCKSTAR 707 & 708 = 1450' X 350'  
ROCKSTAR 709 = 1450' X 200'



TYPICAL CLAIM DETAIL  
(NOT TO SCALE)

(EXCEPT ROCKSTAR 698 THRU 709)



CLAIM ACREAGE = 19.97 AC

□ INDICATES END CENTER OR CORNER OF LODE CLAIM.  
SET 2"x2"x5' WOODEN POST (TYPICAL).

• INDICATES LOCATION MONUMENT. SET 2"x2"x5' WOODEN  
POST 10' FROM AN END CENTER WITH PLASTIC BOTTLE  
CONTAINING THE LOCATION NOTICE (TYPICAL).

LOCATORS:  
FREEPORT MINERALS CORP  
PO BOX 1019  
SAFFORD, AZ 85548

CLAIM STAKING PERFORMED BY:  
**GEOMETRIX LLC**  
LAND SURVEYING SERVICES

**LOCATION NOTICE FOR LODE MINING CLAIM**

Amendment BLM Serial # \_\_\_\_\_

NOTICE IS HEREBY GIVEN that the ROCKSTAR 688  
\_\_\_\_\_ lode mining claim has been located  
by FREEMPORT MINERALS CORP whose current mailing  
address is PO BOX 1019  
SAFFORD AZ 85548

RECEIVED  
BLM AZ STATE OFFICE  
2015 JUN 12 P 1:49  
PHOENIX, ARIZONA  
BLM  
Date  
Stamp

The general course of this claim is EAST - WEST and it is situated in GRAHAM  
County, Arizona. This claim is 1450 feet in length and 600 feet in width.

19.97 Total Claim Acreage. This claim runs from the location monument on which this location notice  
is posted on the centerline of the claim approximately 10 feet in a WEST direction to the WEST  
end line and 1440 feet in a EAST direction to the EAST end line. This claim is marked by six  
monuments, one at each corner and one at the center of each end line of the claim.

The location monument on which this notice is posted is situated within Section 25, Township 6S  
\_\_\_\_\_, Range 25E, Gila Salt River Base and Meridian, Arizona and this claim encompasses portions  
of the following quarter section(s), section(s), Township(s) and Range(s) NW1/4 & NE1/4, SECTION 25,  
T6S-R25E

Gila Salt River Base and Meridian, Arizona.


The locality of this claim with reference to some natural object or permanent monument and additional information  
(if any) concerning its locality are as follows: THE N.W. CORNER OF THIS CLAIM IS 27,550 FEET  
EAST & 22,200 FEET SOUTH OF THE N.W. CORNER OF SECTION 6, T6S-R25E

\_\_\_\_\_ The above information is shown on the attached map.

DATED AND POSTED on the ground this 12<sup>th</sup> day of APRIL, 20 15.

LOCATOR(s)  AGENT

Print Name(s) JODY A. STONE, RLS

Signature(s) 

AMC433087

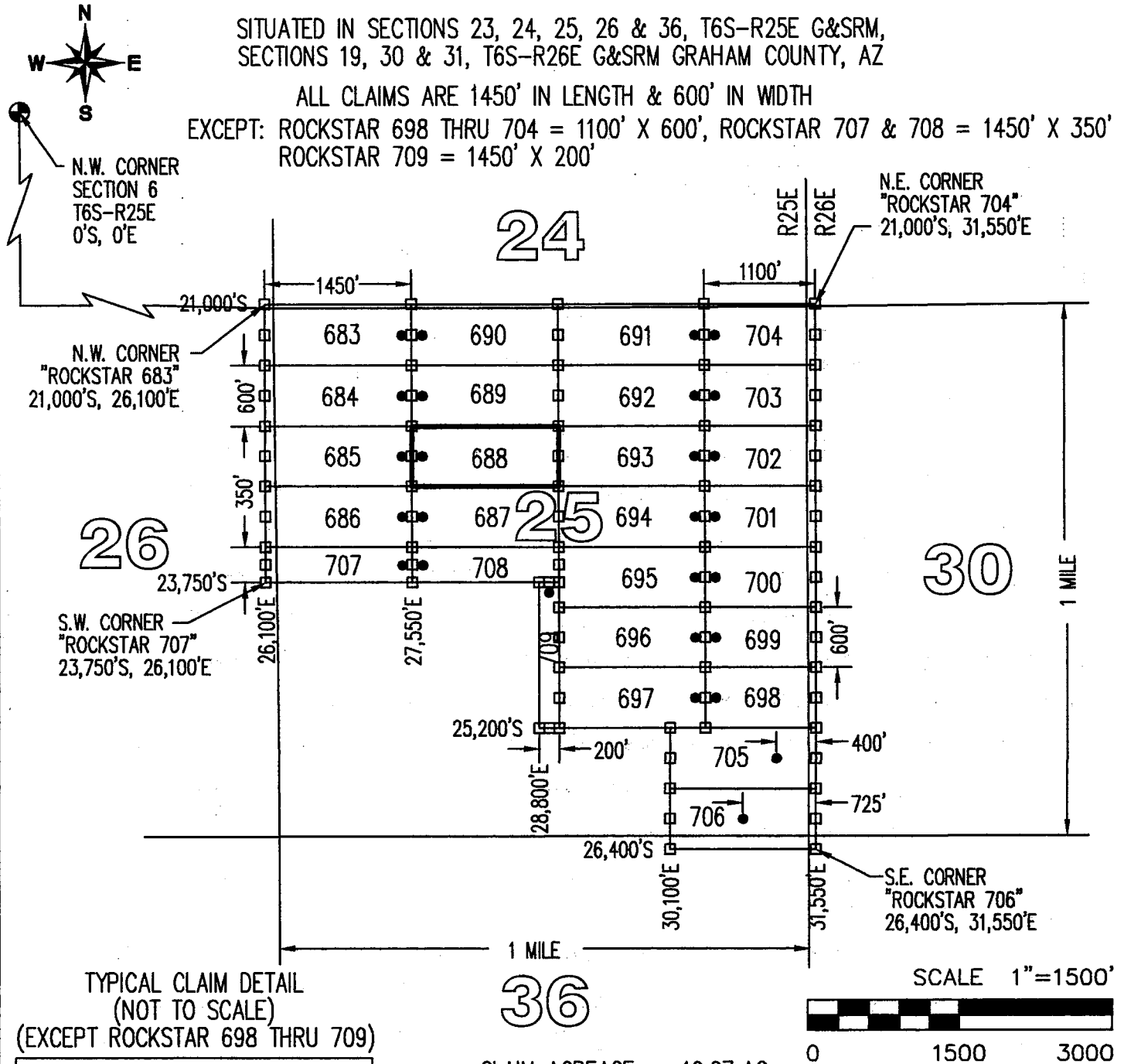
# "ROCKSTAR 688"

## LOCATION OF THE "ROCKSTAR 683" THROUGH "ROCKSTAR 709" LODE CLAIMS

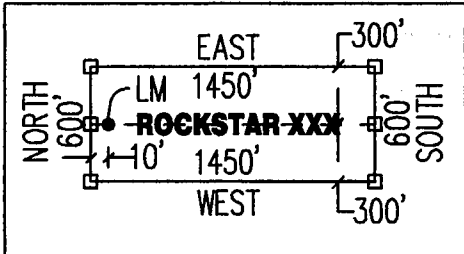
SITUATED IN SECTIONS 23, 24, 25, 26 & 36, T6S-R25E G&SRM,  
SECTIONS 19, 30 & 31, T6S-R26E G&SRM GRAHAM COUNTY, AZ

ALL CLAIMS ARE 1450' IN LENGTH & 600' IN WIDTH

EXCEPT: ROCKSTAR 698 THRU 704 = 1100' X 600', ROCKSTAR 707 & 708 = 1450' X 350'  
ROCKSTAR 709 = 1450' X 200'



TYPICAL CLAIM DETAIL  
(NOT TO SCALE)  
(EXCEPT ROCKSTAR 698 THRU 709)



CLAIM ACREAGE = 19.97 AC

- INDICATES END CENTER OR CORNER OF LODE CLAIM. SET 2"x2"x5' WOODEN POST (TYPICAL).
- INDICATES LOCATION MONUMENT. SET 2"x2"x5' WOODEN POST 10' FROM AN END CENTER WITH PLASTIC BOTTLE CONTAINING THE LOCATION NOTICE (TYPICAL).

LOCATORS:  
FREEPORT MINERALS CORP  
PO BOX 1019  
SAFFORD, AZ 85548

CLAIM STAKING PERFORMED BY:  
**GEOMETRIX LLC**  
LAND SURVEYING SERVICES

**LOCATION NOTICE FOR LODE MINING CLAIM**

Amendment BLM Serial # \_\_\_\_\_

NOTICE IS HEREBY GIVEN that the ROCKSTAR 689  
\_\_\_\_\_ lode mining claim has been located  
by FREEPORT MINERALS CORP whose current mailing  
address is PO BOX 1019  
SAFFORD AZ 85548

RECEIVED  
BLM AZ STATE OFFICE  
2015 JUN 12 P 1:49  
PHOENIX, ARIZONA  
BLM  
Date  
Stamp

The general course of this claim is EAST - WEST and it is situated in GRAHAM  
County, Arizona. This claim is 1450 feet in length and 600 feet in width.

19.97 Total Claim Acreage. This claim runs from the location monument on which this location notice  
is posted on the centerline of the claim approximately 10 feet in a WEST direction to the WEST  
end line and 1440 feet in a EAST direction to the EAST end line. This claim is marked by six  
monuments, one at each corner and one at the center of each end line of the claim.

The location monument on which this notice is posted is situated within Section 25, Township 6S  
\_\_\_\_\_, Range 25E, Gila Salt River Base and Meridian, Arizona and this claim encompasses portions  
of the following quarter section(s), section(s), Township(s) and Range(s) NW1/4 & NE1/4, SECTION 25,  
T6S-R25E

Gila Salt River Base and Meridian, Arizona.


The locality of this claim with reference to some natural object or permanent monument and additional information  
(if any) concerning its locality are as follows: THE N.W. CORNER OF THIS CLAIM IS 27,550 FEET  
EAST & 21,600 FEET SOUTH OF THE N.W. CORNER OF SECTION 6, T6S-R25E

\_\_\_\_\_ The above information is shown on the attached map.

DATED AND POSTED on the ground this 12<sup>th</sup> day of APRIL, 2015.

LOCATOR(s)  AGENT

Print Name(s) JODY A. STONE, RLS

Signature(s) 

AMC 433088

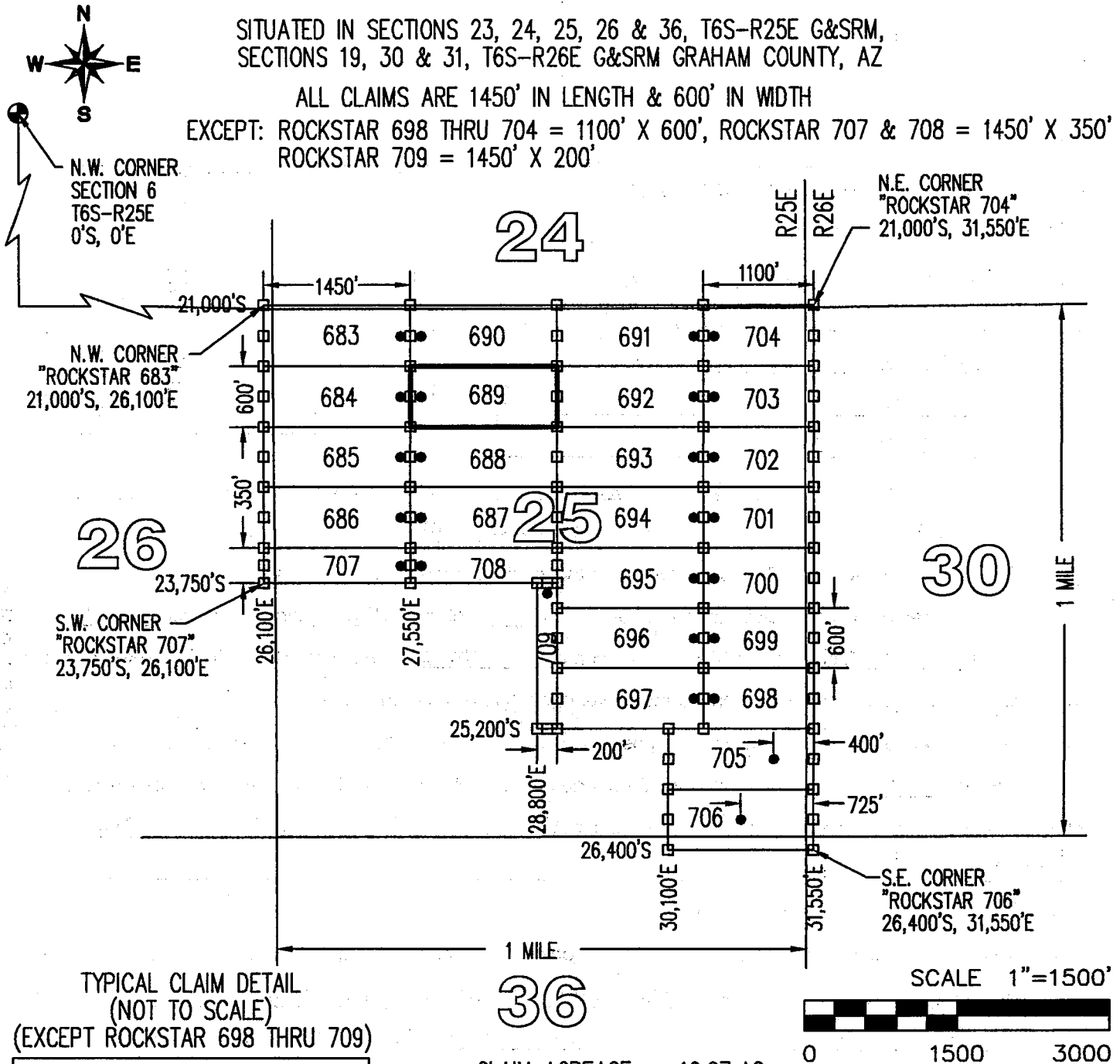
# "ROCKSTAR 689"

## LOCATION OF THE "ROCKSTAR 683" THROUGH "ROCKSTAR 709" LODE CLAIMS

SITUATED IN SECTIONS 23, 24, 25, 26 & 36, T6S-R25E G&SRM,  
SECTIONS 19, 30 & 31, T6S-R26E G&SRM GRAHAM COUNTY, AZ

ALL CLAIMS ARE 1450' IN LENGTH & 600' IN WIDTH

EXCEPT: ROCKSTAR 698 THRU 704 = 1100' X 600', ROCKSTAR 707 & 708 = 1450' X 350'  
ROCKSTAR 709 = 1450' X 200'



CLAIM ACREAGE = 19.97 AC

- INDICATES END CENTER OR CORNER OF LODE CLAIM. SET 2"x2"x5' WOODEN POST (TYPICAL).
- INDICATES LOCATION MONUMENT. SET 2"x2"x5' WOODEN POST 10' FROM AN END CENTER WITH PLASTIC BOTTLE CONTAINING THE LOCATION NOTICE (TYPICAL).

LOCATORS:  
FREEPORT MINERALS CORP  
PO BOX 1019  
SAFFORD, AZ 85548

CLAIM STAKING PERFORMED BY:  
**GEOMETRIX LLC**  
LAND SURVEYING SERVICES

**LOCATION NOTICE FOR LODE MINING CLAIM**

Amendment BLM Serial # \_\_\_\_\_

NOTICE IS HEREBY GIVEN that the ROCKSTAR 690  
\_\_\_\_\_ lode mining claim has been located  
by FREEPORT MINERALS CORP whose current mailing  
address is PO BOX 1019  
SAFFORD AZ 85548

RECEIVED  
BLM AZ STATE OFFICE  
2015 JUN 12 P 1:49  
PHOENIX, ARIZONA  
BLM  
Date  
Stamp

The general course of this claim is EAST - WEST and it is situated in GRAHAM  
County, Arizona. This claim is 1450 feet in length and 600 feet in width.

19.97 Total Claim Acreage. This claim runs from the location monument on which this location notice  
is posted on the centerline of the claim approximately 10 feet in a WEST direction to the WEST  
end line and 1440 feet in a EAST direction to the EAST end line. This claim is marked by six  
monuments, one at each corner and one at the center of each end line of the claim.

The location monument on which this notice is posted is situated within Section 25, Township 6S  
\_\_\_\_\_, Range 25E, Gila Salt River Base and Meridian, Arizona and this claim encompasses portions  
of the following quarter section(s), section(s), Township(s) and Range(s) NW1/4 & NE1/4, SECTION 25  
& SW1/4 & SE1/4, SECTION 24, T6S-R25E

Gila Salt River Base and Meridian, Arizona.

The locality of this claim with reference to some natural object or permanent monument and additional information  
(if any) concerning its locality are as follows: THE N.W. CORNER OF THIS CLAIM IS 27,550 FEET  
EAST & 21,000 FEET SOUTH OF THE N.W. CORNER OF SECTION 6, T6S-R25E

\_\_\_\_\_ The above information is shown on the attached map.

DATED AND POSTED on the ground this 12<sup>th</sup> day of APRIL, 20 15.

LOCATOR(s)  AGENT

Print Name(s) JODY A. STONE, RLS

Signature(s) 

Form MCF100  
Revised July 2014

AMC433089

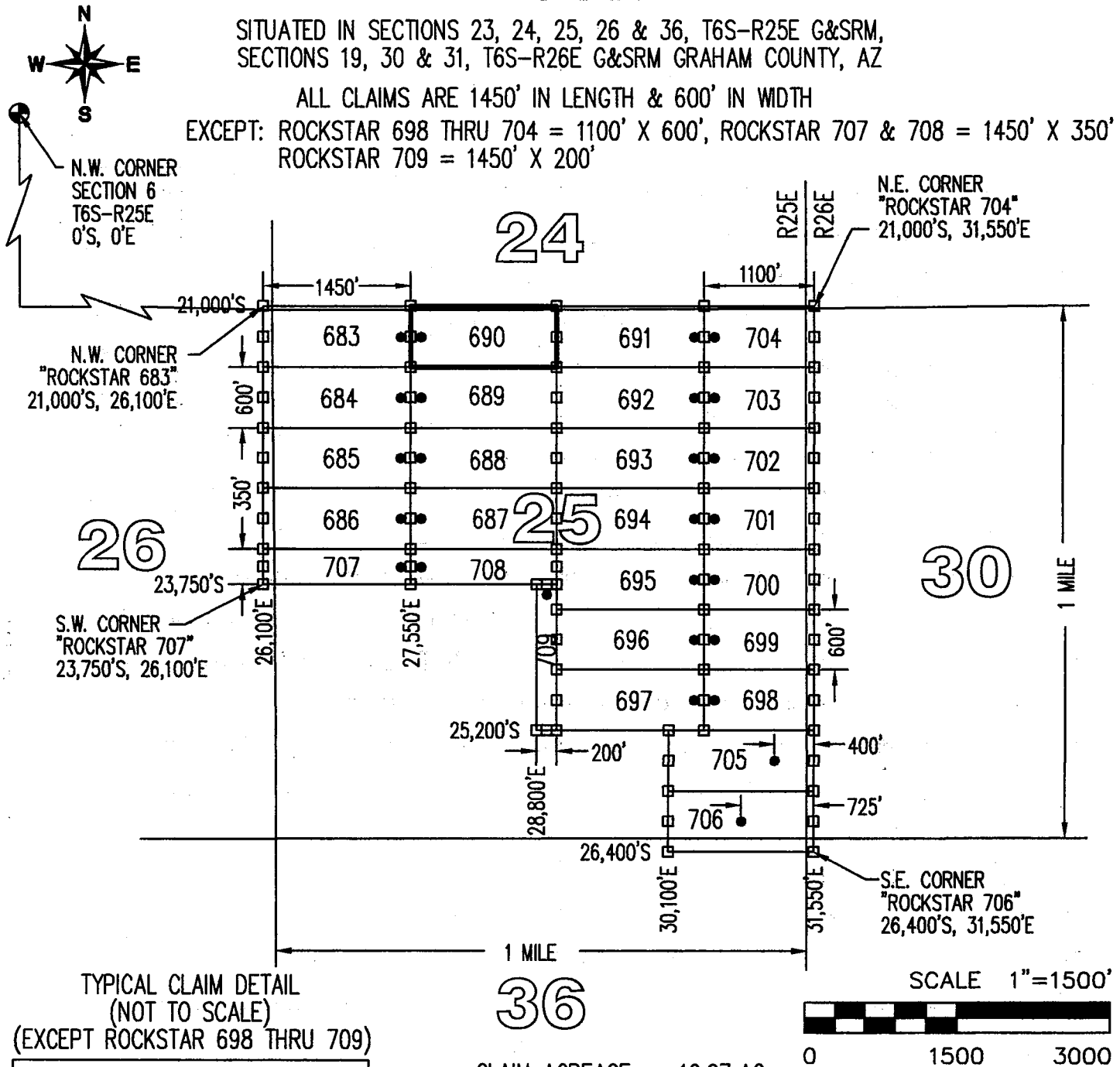
# "ROCKSTAR 690"

## LOCATION OF THE "ROCKSTAR 683" THROUGH "ROCKSTAR 709" LODE CLAIMS

SITUATED IN SECTIONS 23, 24, 25, 26 & 36, T6S-R25E G&SRM,  
SECTIONS 19, 30 & 31, T6S-R26E G&SRM GRAHAM COUNTY, AZ

ALL CLAIMS ARE 1450' IN LENGTH & 600' IN WIDTH

EXCEPT: ROCKSTAR 698 THRU 704 = 1100' X 600', ROCKSTAR 707 & 708 = 1450' X 350'  
ROCKSTAR 709 = 1450' X 200'



CLAIM ACREAGE = 19.97 AC

- INDICATES END CENTER OR CORNER OF LODE CLAIM. SET 2"x2"x5' WOODEN POST (TYPICAL).
- INDICATES LOCATION MONUMENT. SET 2"x2"x5' WOODEN POST 10' FROM AN END CENTER WITH PLASTIC BOTTLE CONTAINING THE LOCATION NOTICE (TYPICAL).

LOCATORS:  
FREEPORT MINERALS CORP  
PO BOX 1019  
SAFFORD, AZ 85548

CLAIM STAKING PERFORMED BY:  
**GEOMETRIX LLC**  
LAND SURVEYING SERVICES



**LOCATION NOTICE FOR LODE MINING CLAIM**

Amendment BLM Serial # \_\_\_\_\_

NOTICE IS HEREBY GIVEN that the ROCKSTAR 691  
\_\_\_\_\_ lode mining claim has been located  
by FREEPORT MINERALS CORP whose current mailing  
address is PO BOX 1019  
SAFFORD AZ 85548

RECEIVED  
BLM AZ STATE OFFICE  
2015 JUN 12 P 1:49  
PHOENIX, ARIZONA  
BLM  
Date  
Stamp

The general course of this claim is EAST - WEST and it is situated in GRAHAM  
County, Arizona. This claim is 1450 feet in length and 600 feet in width.

19.97 Total Claim Acreage. This claim runs from the location monument on which this location notice  
is posted on the centerline of the claim approximately 10 feet in a EAST direction to the EAST  
end line and 1440 feet in a WEST direction to the WEST end line. This claim is marked by six  
monuments, one at each corner and one at the center of each end line of the claim.

The location monument on which this notice is posted is situated within Section 25, Township 6S  
\_\_\_\_\_, Range 25E, Gila Salt River Base and Meridian, Arizona and this claim encompasses portions  
of the following quarter section(s), section(s), Township(s) and Range(s) NE1/4, SECTION 25 &  
& SE1/4, SECTION 24, T6S-R25E

Gila Salt River Base and Meridian, Arizona.


The locality of this claim with reference to some natural object or permanent monument and additional information  
(if any) concerning its locality are as follows: THE N.W. CORNER OF THIS CLAIM IS 29,000 FEET  
EAST & 21,000 FEET SOUTH OF THE N.W. CORNER OF SECTION 6, T6S-R25E

\_\_\_\_\_ The above information is shown on the attached map.

DATED AND POSTED on the ground this 12<sup>th</sup> day of APRIL, 20 15.

LOCATOR(s)  AGENT

Print Name(s) JODY A. STONE, RLS

Signature(s) 

Form MCF100  
Revised July 2014

AMC433090

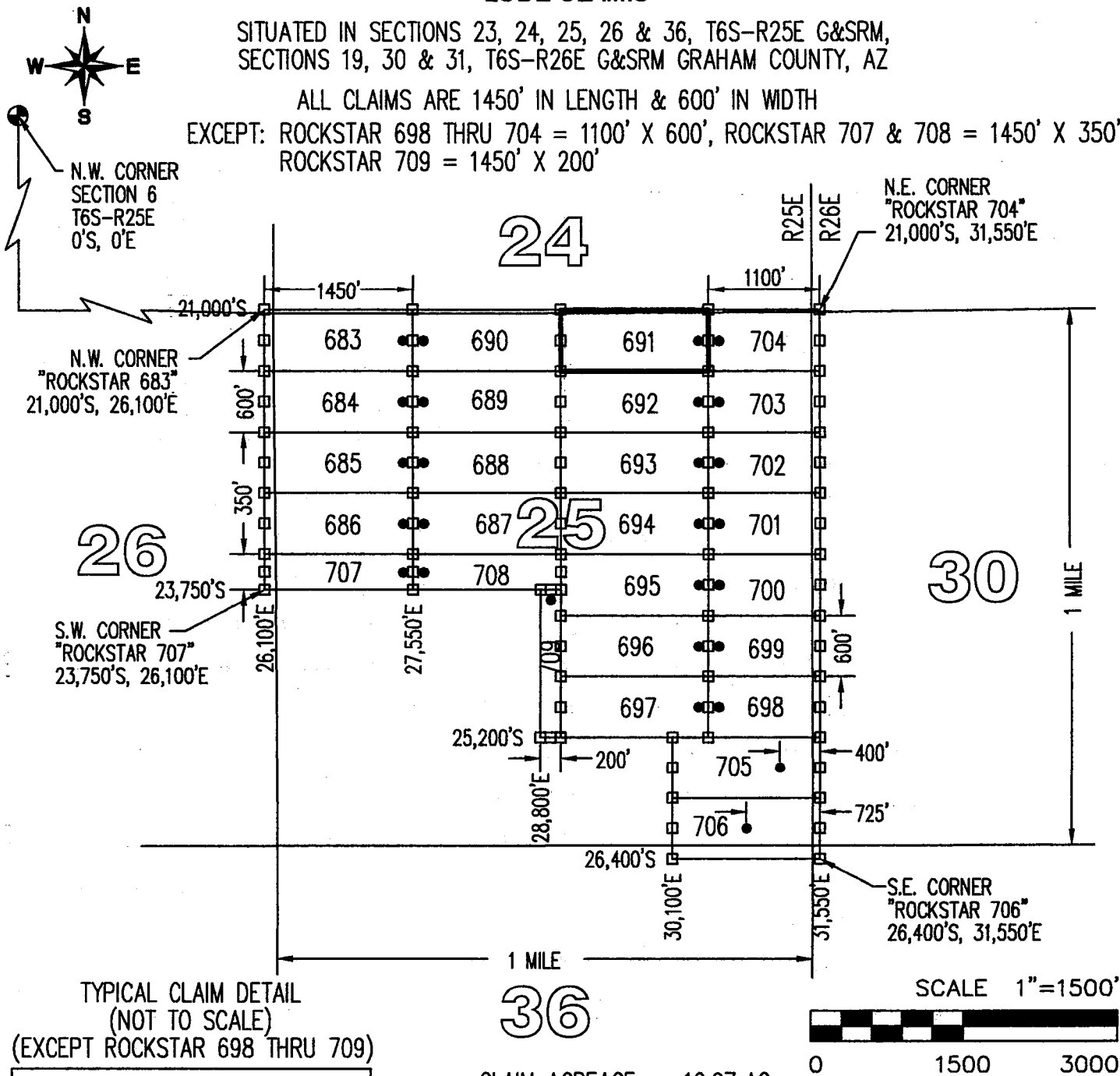
# "ROCKSTAR 691"

## LOCATION OF THE "ROCKSTAR 683" THROUGH "ROCKSTAR 709" LODE CLAIMS

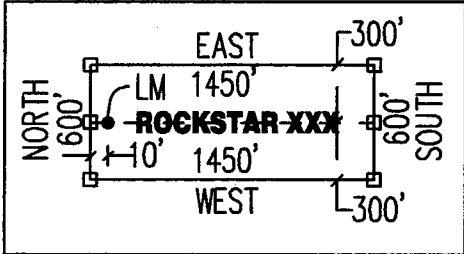
SITUATED IN SECTIONS 23, 24, 25, 26 & 36, T6S-R25E G&SRM,  
SECTIONS 19, 30 & 31, T6S-R26E G&SRM GRAHAM COUNTY, AZ

ALL CLAIMS ARE 1450' IN LENGTH & 600' IN WIDTH

EXCEPT: ROCKSTAR 698 THRU 704 = 1100' X 600', ROCKSTAR 707 & 708 = 1450' X 350'  
ROCKSTAR 709 = 1450' X 200'



TYPICAL CLAIM DETAIL  
(NOT TO SCALE)  
(EXCEPT ROCKSTAR 698 THRU 709)



CLAIM ACREAGE = 19.97 AC

- INDICATES END CENTER OR CORNER OF LODE CLAIM. SET 2"x2"x5' WOODEN POST (TYPICAL).
- INDICATES LOCATION MONUMENT. SET 2"x2"x5' WOODEN POST 10' FROM AN END CENTER WITH PLASTIC BOTTLE CONTAINING THE LOCATION NOTICE (TYPICAL).

LOCATORS:  
FREEPORT MINERALS CORP  
PO BOX 1019  
SAFFORD, AZ 85548

CLAIM STAKING PERFORMED BY:  
**GEOMETRIX LLC**  
LAND SURVEYING SERVICES

**LOCATION NOTICE FOR LODE MINING CLAIM**

Amendment BLM Serial # \_\_\_\_\_

NOTICE IS HEREBY GIVEN that the ROCKSTAR 692  
\_\_\_\_\_ lode mining claim has been located  
by FREEPORT MINERALS CORP whose current mailing  
address is PO BOX 1019  
SAFFORD AZ 85548

RECEIVED  
BLM AZ STATE OFFICE  
2015 JUN 12 P 1:49  
PHOENIX, ARIZONA  
BLM  
Date  
Stamp

The general course of this claim is EAST - WEST and it is situated in GRAHAM  
County, Arizona. This claim is 1450 feet in length and 600 feet in width.

19.97 Total Claim Acreage. This claim runs from the location monument on which this location notice  
is posted on the centerline of the claim approximately 10 feet in a EAST direction to the EAST  
end line and 1440 feet in a WEST direction to the WEST end line. This claim is marked by six  
monuments, one at each corner and one at the center of each end line of the claim.

The location monument on which this notice is posted is situated within Section 25, Township 6S  
\_\_\_\_\_, Range 25E, Gila Salt River Base and Meridian, Arizona and this claim encompasses portions  
of the following quarter section(s), section(s), Township(s) and Range(s) NE1/4, SECTION 25,  
T6S-R25E

Gila Salt River Base and Meridian, Arizona.


The locality of this claim with reference to some natural object or permanent monument and additional information  
(if any) concerning its locality are as follows: THE N.W. CORNER OF THIS CLAIM IS 29,000 FEET  
EAST & 21,600 FEET SOUTH OF THE N.W. CORNER OF SECTION 6, T6S-R25E

\_\_\_\_\_ The above information is shown on the attached map.

DATED AND POSTED on the ground this 12<sup>th</sup> day of APRIL, 2015.

LOCATOR(s)  AGENT

Print Name(s) JODY A. STONE, RLS

Signature(s) 

Form MCF100  
Revised July 2014

AMC433091

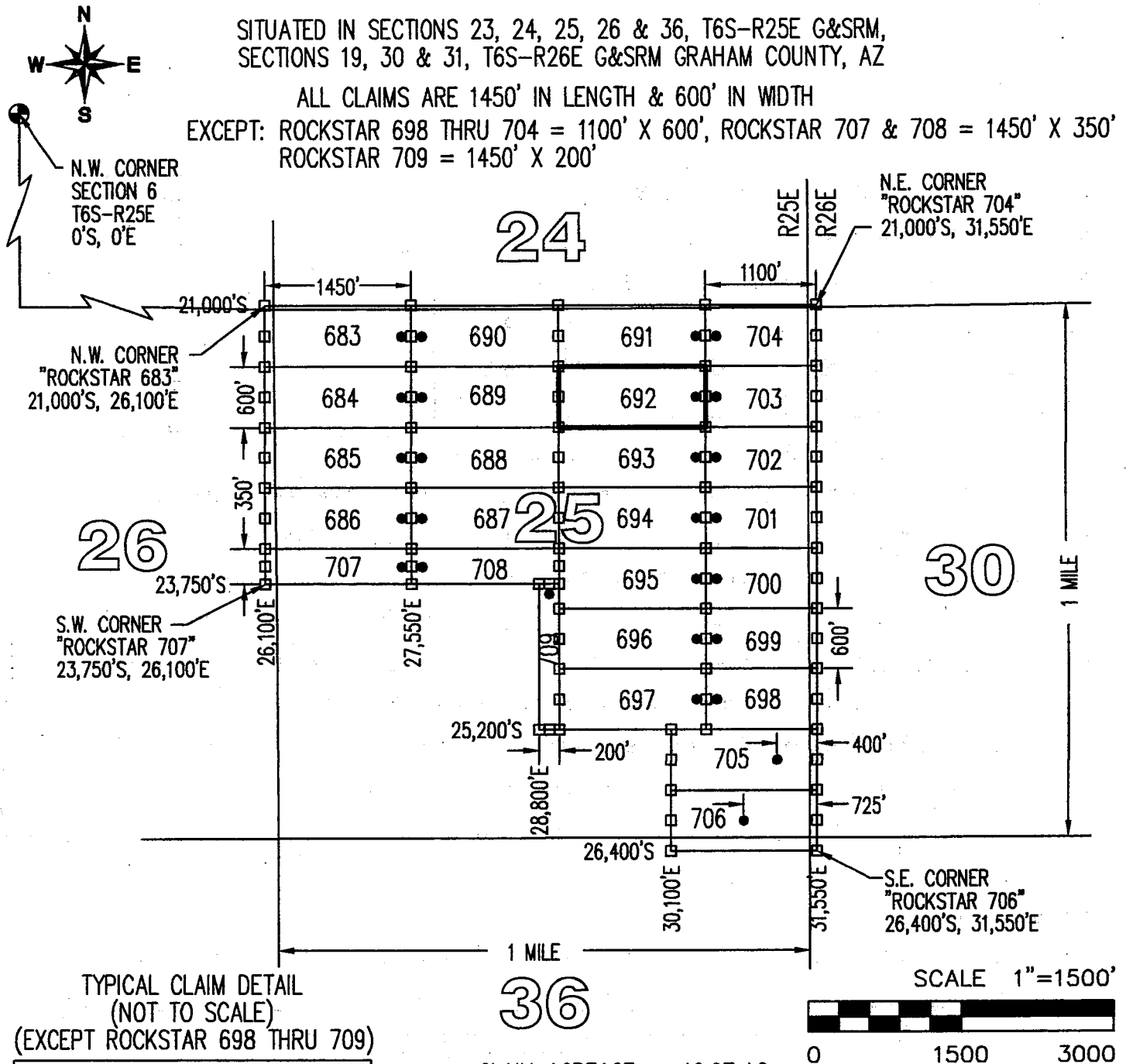
# "ROCKSTAR 692"

## LOCATION OF THE "ROCKSTAR 683" THROUGH "ROCKSTAR 709" LODE CLAIMS

SITUATED IN SECTIONS 23, 24, 25, 26 & 36, T6S-R25E G&SRM,  
SECTIONS 19, 30 & 31, T6S-R26E G&SRM GRAHAM COUNTY, AZ

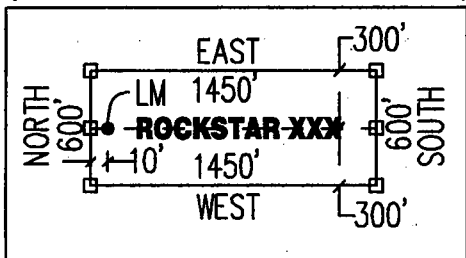
ALL CLAIMS ARE 1450' IN LENGTH & 600' IN WIDTH

EXCEPT: ROCKSTAR 698 THRU 704 = 1100' X 600', ROCKSTAR 707 & 708 = 1450' X 350'  
ROCKSTAR 709 = 1450' X 200'



TYPICAL CLAIM DETAIL  
(NOT TO SCALE)

(EXCEPT ROCKSTAR 698 THRU 709)



CLAIM ACREAGE = 19.97 AC

- INDICATES END CENTER OR CORNER OF LODE CLAIM. SET 2"x2"x5' WOODEN POST (TYPICAL).
- INDICATES LOCATION MONUMENT. SET 2"x2"x5' WOODEN POST 10' FROM AN END CENTER WITH PLASTIC BOTTLE CONTAINING THE LOCATION NOTICE (TYPICAL).

LOCATORS:  
FREEPORT MINERALS CORP  
PO BOX 1019  
SAFFORD, AZ 85548

CLAIM STAKING PERFORMED BY:  
**GEOMETRIX LLC**  
LAND SURVEYING SERVICES

**LOCATION NOTICE FOR LODE MINING CLAIM**

Amendment BLM Serial # \_\_\_\_\_

NOTICE IS HEREBY GIVEN that the ROCKSTAR 693  
\_\_\_\_\_ lode mining claim has been located  
by FREEPORT MINERALS CORP whose current mailing  
address is PO BOX 1019  
SAFFORD AZ 85548

RECEIVED  
BLM AZ STATE OFFICE  
2015 JUN 12 P 1:49  
PHOENIX, ARIZONA  
BLM  
Date  
Stamp

The general course of this claim is EAST - WEST and it is situated in GRAHAM  
County, Arizona. This claim is 1450 feet in length and 600 feet in width.

19.97 Total Claim Acreage. This claim runs from the location monument on which this location notice  
is posted on the centerline of the claim approximately 10 feet in a EAST direction to the EAST  
end line and 1440 feet in a WEST direction to the WEST end line. This claim is marked by six  
monuments, one at each corner and one at the center of each end line of the claim.

The location monument on which this notice is posted is situated within Section 25, Township 6S  
\_\_\_\_\_, Range 25E, Gila Salt River Base and Meridian, Arizona and this claim encompasses portions  
of the following quarter section(s), section(s), Township(s) and Range(s) NE1/4, SECTION 25,  
T6S-R25E

Gila Salt River Base and Meridian, Arizona.


The locality of this claim with reference to some natural object or permanent monument and additional information  
(if any) concerning its locality are as follows: THE N.W. CORNER OF THIS CLAIM IS 29,000 FEET  
EAST & 22,200 FEET SOUTH OF THE N.W. CORNER OF SECTION 6, T6S-R25E

\_\_\_\_\_ The above information is shown on the attached map.

DATED AND POSTED on the ground this 12<sup>th</sup> day of APRIL, 2015.

LOCATOR(s)  AGENT

Print Name(s) JODY A. STONE, RLS

Signature(s) 

Form MCF100  
Revised July 2014

AMC433092

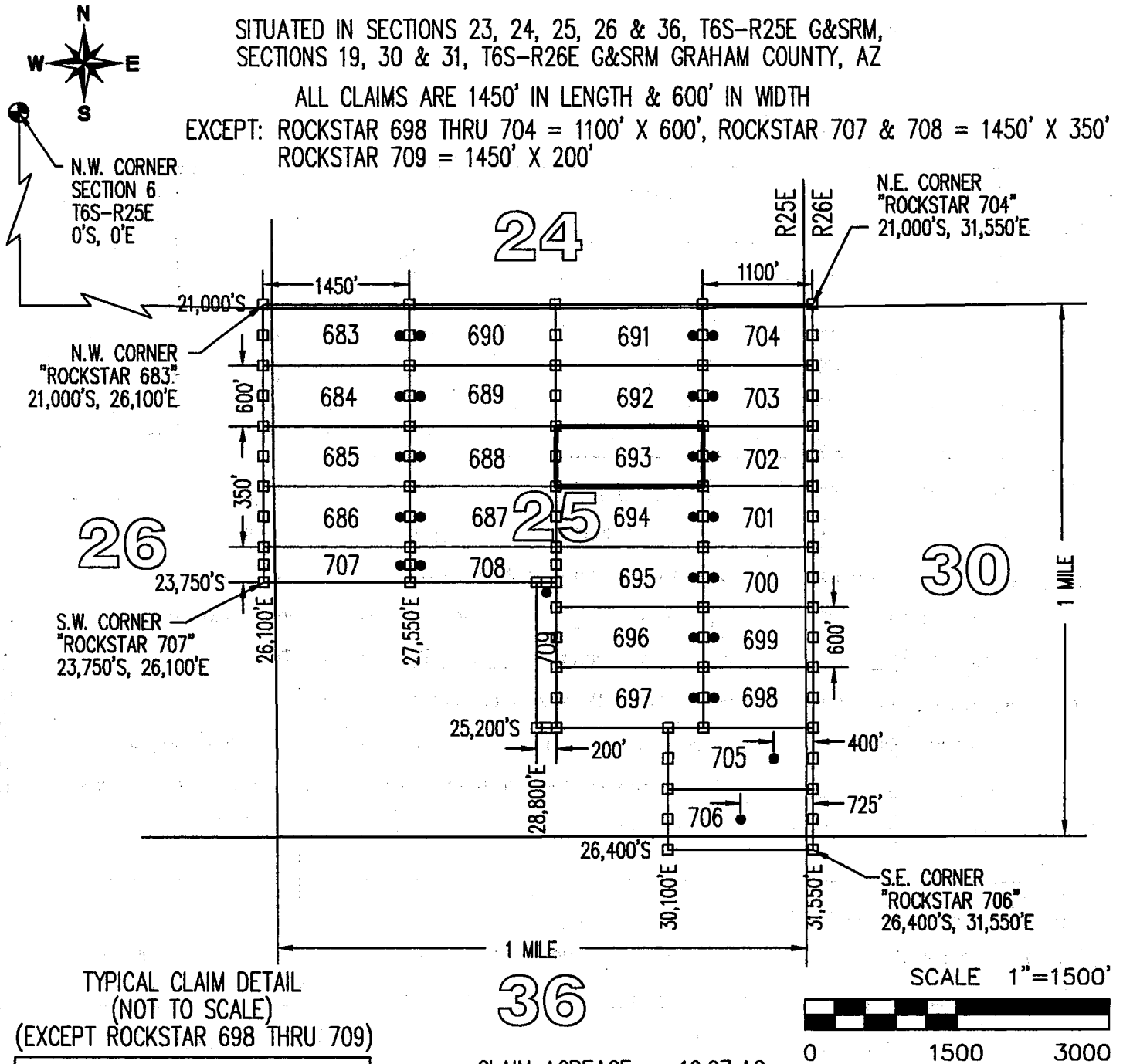
# "ROCKSTAR 693"

## LOCATION OF THE "ROCKSTAR 683" THROUGH "ROCKSTAR 709" LODE CLAIMS

SITUATED IN SECTIONS 23, 24, 25, 26 & 36, T6S-R25E G&SRM,  
SECTIONS 19, 30 & 31, T6S-R26E G&SRM GRAHAM COUNTY, AZ

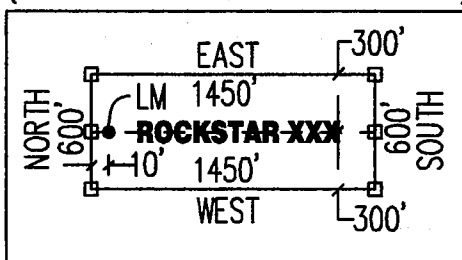
ALL CLAIMS ARE 1450' IN LENGTH & 600' IN WIDTH

EXCEPT: ROCKSTAR 698 THRU 704 = 1100' X 600', ROCKSTAR 707 & 708 = 1450' X 350'  
ROCKSTAR 709 = 1450' X 200'



TYPICAL CLAIM DETAIL  
(NOT TO SCALE)

(EXCEPT ROCKSTAR 698 THRU 709)



CLAIM ACREAGE = 19.97 AC

- INDICATES END CENTER OR CORNER OF LODE CLAIM. SET 2"x2"x5' WOODEN POST (TYPICAL).
- INDICATES LOCATION MONUMENT. SET 2"x2"x5' WOODEN POST 10' FROM AN END CENTER WITH PLASTIC BOTTLE CONTAINING THE LOCATION NOTICE (TYPICAL).

LOCATORS:  
FREEPORT MINERALS CORP  
PO BOX 1019  
SAFFORD, AZ 85548

CLAIM STAKING PERFORMED BY:  
**GEOMETRIX LLC**  
LAND SURVEYING SERVICES

**LOCATION NOTICE FOR LODE MINING CLAIM**

Amendment BLM Serial # \_\_\_\_\_

NOTICE IS HEREBY GIVEN that the ROCKSTAR 694  
\_\_\_\_\_ lode mining claim has been located  
by FREEPORT MINERALS CORP whose current mailing  
address is PO BOX 1019  
SAFFORD AZ 85548

BLM  
Date  
Stamp

RECEIVED  
BLM AZ STATE OFFICE  
2015 JUN 12 P 1:48  
PHOENIX, ARIZONA

The general course of this claim is EAST - WEST and it is situated in GRAHAM  
County, Arizona. This claim is 1450 feet in length and 600 feet in width.

19.97 Total Claim Acreage. This claim runs from the location monument on which this location notice  
is posted on the centerline of the claim approximately 10 feet in a EAST direction to the EAST  
end line and 1440 feet in a WEST direction to the WEST end line. This claim is marked by six  
monuments, one at each corner and one at the center of each end line of the claim.

The location monument on which this notice is posted is situated within Section 25, Township 6S  
\_\_\_\_\_, Range 25E, Gila Salt River Base and Meridian, Arizona and this claim encompasses portions  
of the following quarter section(s), section(s), Township(s) and Range(s) NE1/4, SECTION 25,  
T6S-R25E

Gila Salt River Base and Meridian, Arizona.


The locality of this claim with reference to some natural object or permanent monument and additional information  
(if any) concerning its locality are as follows: THE N.W. CORNER OF THIS CLAIM IS 29,000 FEET  
EAST & 22,800 FEET SOUTH OF THE N.W. CORNER OF SECTION 6, T6S-R25E

\_\_\_\_\_ The above information is shown on the attached map.

DATED AND POSTED on the ground this 12<sup>th</sup> day of APRIL, 2015.

LOCATOR(s)  AGENT

Print Name(s) JODY A. STONE, RLS

Signature(s) 

Form MCF100  
Revised July 2014

AMC433093

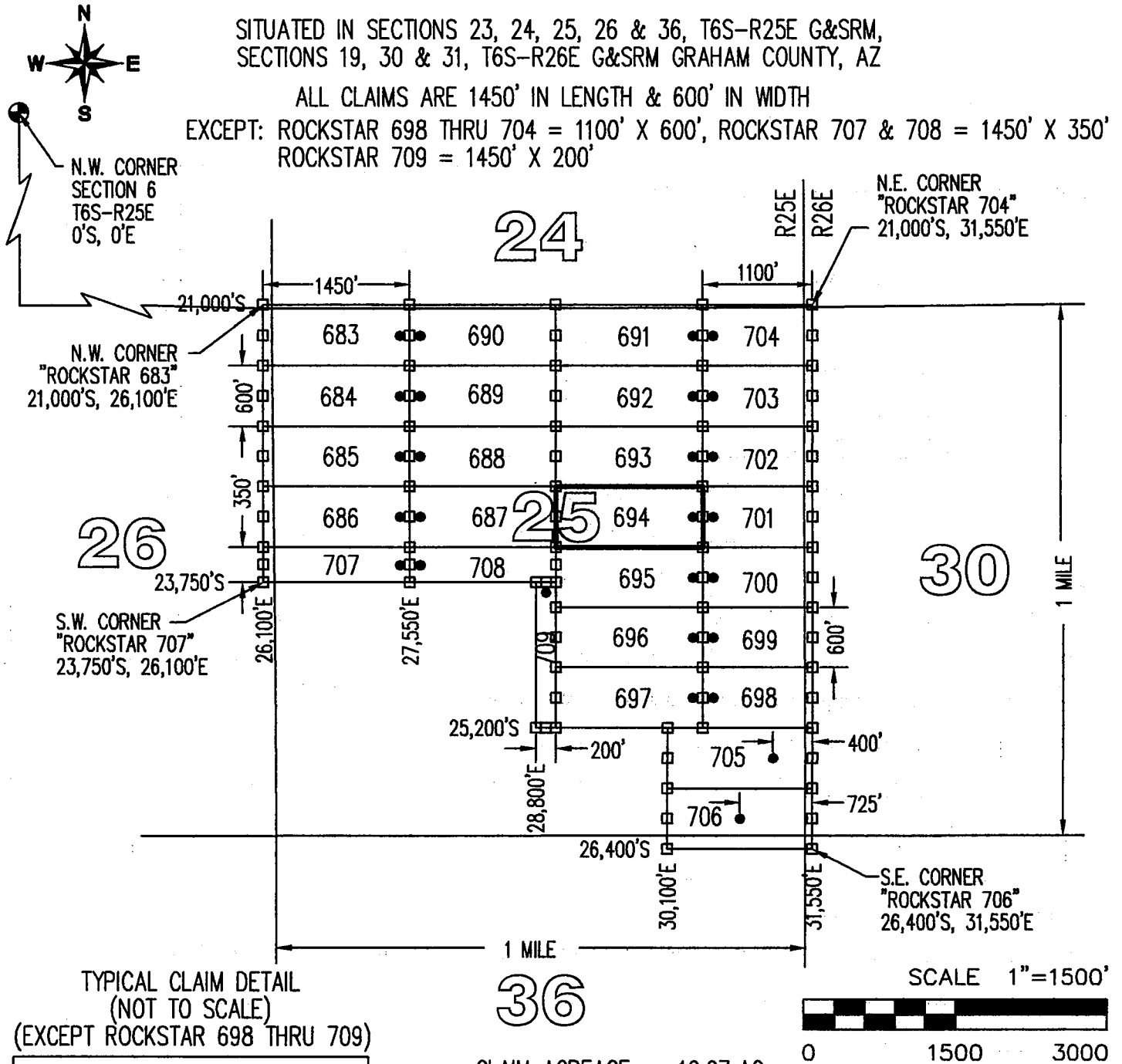
# "ROCKSTAR 694"

## LOCATION OF THE "ROCKSTAR 683" THROUGH "ROCKSTAR 709" LODE CLAIMS

SITUATED IN SECTIONS 23, 24, 25, 26 & 36, T6S-R25E G&SRM,  
SECTIONS 19, 30 & 31, T6S-R26E G&SRM GRAHAM COUNTY, AZ

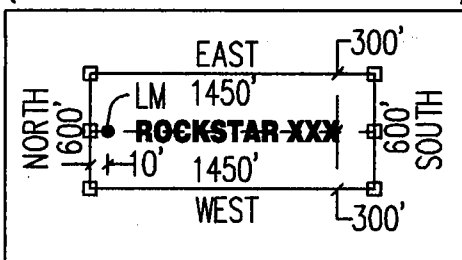
ALL CLAIMS ARE 1450' IN LENGTH & 600' IN WIDTH

EXCEPT: ROCKSTAR 698 THRU 704 = 1100' X 600', ROCKSTAR 707 & 708 = 1450' X 350'  
ROCKSTAR 709 = 1450' X 200'



TYPICAL CLAIM DETAIL  
(NOT TO SCALE)

(EXCEPT ROCKSTAR 698 THRU 709)



CLAIM ACREAGE = 19.97 AC

- INDICATES END CENTER OR CORNER OF LODE CLAIM. SET 2"x2"x5' WOODEN POST (TYPICAL).
- INDICATES LOCATION MONUMENT. SET 2"x2"x5' WOODEN POST 10' FROM AN END CENTER WITH PLASTIC BOTTLE CONTAINING THE LOCATION NOTICE (TYPICAL).

LOCATORS:  
FREEPORT MINERALS CORP  
PO BOX 1019  
SAFFORD, AZ 85548

CLAIM STAKING PERFORMED BY:  
**GEOMETRIX LLC**  
LAND SURVEYING SERVICES



**LOCATION NOTICE FOR LODE MINING CLAIM**

Amendment BLM Serial # \_\_\_\_\_

NOTICE IS HEREBY GIVEN that the ROCKSTAR 695  
\_\_\_\_\_ lode mining claim has been located  
by FREEPORT MINERALS CORP whose current mailing  
address is PO BOX 1019  
SAFFORD AZ 85548

RECEIVED  
BLM AZ STATE OFFICE  
2015 JUN 12 P 1:48  
PHOENIX, ARIZONA  
BLM  
Date  
Stamp

The general course of this claim is EAST - WEST and it is situated in GRAHAM  
County, Arizona. This claim is 1450 feet in length and 600 feet in width.

19.97 Total Claim Acreage. This claim runs from the location monument on which this location notice  
is posted on the centerline of the claim approximately 10 feet in a EAST direction to the EAST  
end line and 1440 feet in a WEST direction to the WEST end line. This claim is marked by six  
monuments, one at each corner and one at the center of each end line of the claim.

The location monument on which this notice is posted is situated within Section 25, Township 6S  
\_\_\_\_\_, Range 25E, Gila Salt River Base and Meridian, Arizona and this claim encompasses portions  
of the following quarter section(s), section(s), Township(s) and Range(s) SE1/4 & NE1/4, SECTION 25,  
T6S-R25E

Gila Salt River Base and Meridian, Arizona.


The locality of this claim with reference to some natural object or permanent monument and additional information  
(if any) concerning its locality are as follows: THE N.W. CORNER OF THIS CLAIM IS 29,000 FEET  
EAST & 23,400 FEET SOUTH OF THE N.W. CORNER OF SECTION 6, T6S-R25E

\_\_\_\_\_ The above information is shown on the attached map.

DATED AND POSTED on the ground this 12<sup>th</sup> day of APRIL, 20 15.

LOCATOR(s)  AGENT

Print Name(s) JODY A. STONE, RLS

Signature(s) 

Form MCF100  
Revised July 2014

AMC433094

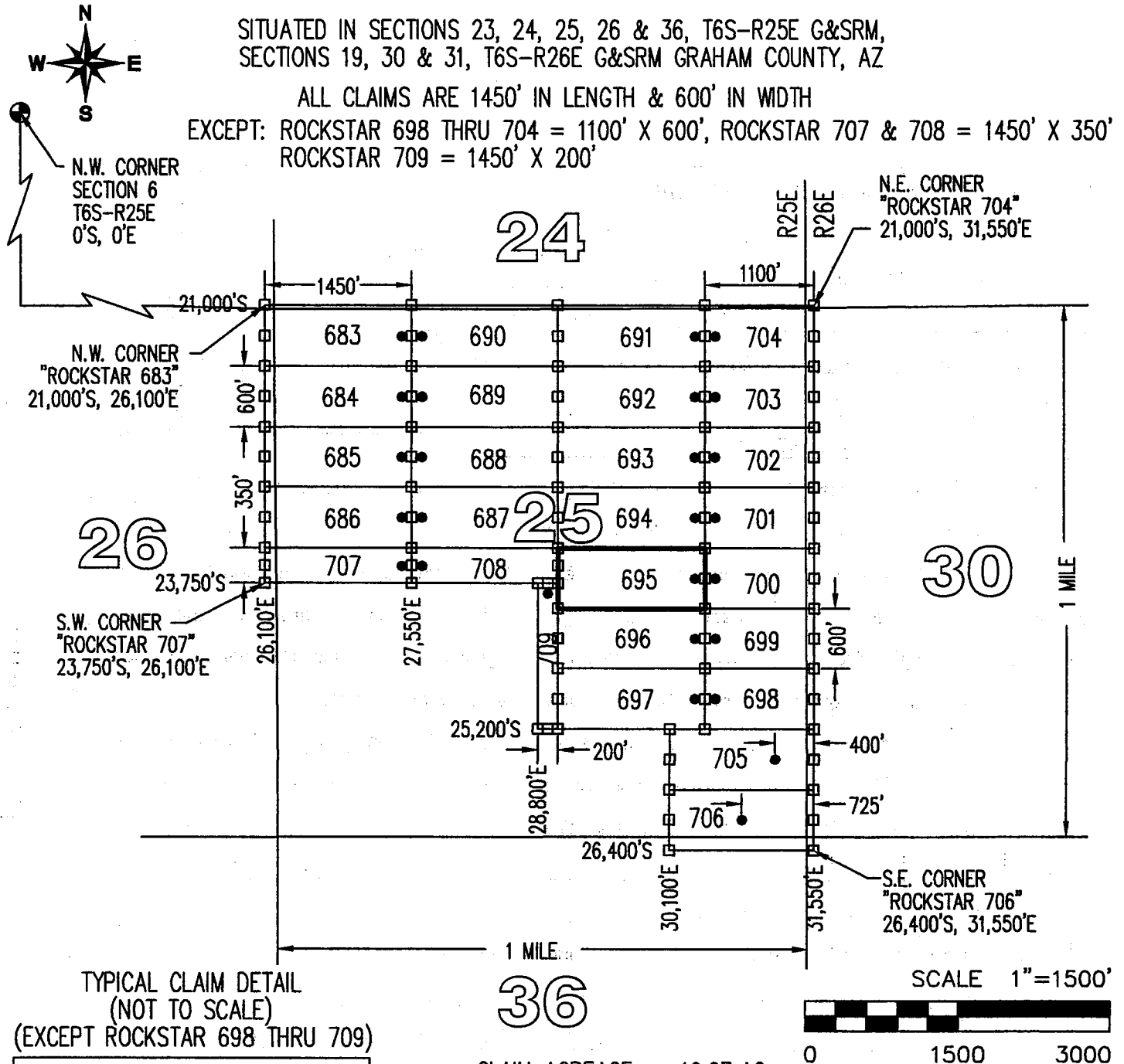
# "ROCKSTAR 695"

## LOCATION OF THE "ROCKSTAR 683" THROUGH "ROCKSTAR 709" LODE CLAIMS

SITUATED IN SECTIONS 23, 24, 25, 26 & 36, T6S-R25E G&SRM,  
SECTIONS 19, 30 & 31, T6S-R26E G&SRM GRAHAM COUNTY, AZ

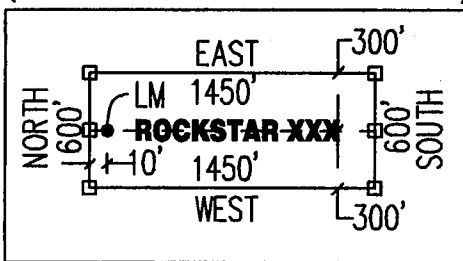
ALL CLAIMS ARE 1450' IN LENGTH & 600' IN WIDTH

EXCEPT: ROCKSTAR 698 THRU 704 = 1100' X 600', ROCKSTAR 707 & 708 = 1450' X 350'  
ROCKSTAR 709 = 1450' X 200'



TYPICAL CLAIM DETAIL  
(NOT TO SCALE)

(EXCEPT ROCKSTAR 698 THRU 709)



CLAIM ACREAGE = 19.97 AC

□ INDICATES END CENTER OR CORNER OF LODE CLAIM.  
SET 2"x2"x5' WOODEN POST (TYPICAL).

● INDICATES LOCATION MONUMENT. SET 2"x2"x5' WOODEN  
POST 10' FROM AN END CENTER WITH PLASTIC BOTTLE  
CONTAINING THE LOCATION NOTICE (TYPICAL).

LOCATORS:  
FREEPORT MINERALS CORP  
PO BOX 1019  
SAFFORD, AZ 85548

CLAIM STAKING PERFORMED BY:  
**GEOMETRIX LLC**  
LAND SURVEYING SERVICES

**LOCATION NOTICE FOR LODE MINING CLAIM**

Amendment BLM Serial # \_\_\_\_\_

NOTICE IS HEREBY GIVEN that the ROCKSTAR 696  
\_\_\_\_\_ lode mining claim has been located  
by FREEPORT MINERALS CORP whose current mailing  
address is PO BOX 1019  
SAFFORD AZ 85548

RECEIVED  
BLM AZ STATE OFFICE  
2015 JUN 12 P 1:48  
PHOENIX, ARIZONA  
BLM  
Date  
Stamp

The general course of this claim is EAST - WEST and it is situated in GRAHAM  
County, Arizona. This claim is 1450 feet in length and 600 feet in width.

19.97 Total Claim Acreage. This claim runs from the location monument on which this location notice  
is posted on the centerline of the claim approximately 10 feet in a EAST direction to the EAST  
end line and 1440 feet in a WEST direction to the WEST end line. This claim is marked by six  
monuments, one at each corner and one at the center of each end line of the claim.

The location monument on which this notice is posted is situated within Section 25, Township 6S  
\_\_\_\_\_, Range 25E, Gila Salt River Base and Meridian, Arizona and this claim encompasses portions  
of the following quarter section(s), section(s), Township(s) and Range(s) SE1/4, SECTION 25,  
T6S-R25E

Gila Salt River Base and Meridian, Arizona.

The locality of this claim with reference to some natural object or permanent monument and additional information  
(if any) concerning its locality are as follows: THE N.W. CORNER OF THIS CLAIM IS 29,000 FEET  
EAST & 24,000 FEET SOUTH OF THE N.W. CORNER OF SECTION 6, T6S-R25E

\_\_\_\_\_ The above information is shown on the attached map.

DATED AND POSTED on the ground this 12<sup>th</sup> day of APRIL, 2015.

LOCATOR(s)  AGENT

Print Name(s) JODY A. STONE, RLS

Signature(s) 

Form MCF100  
Revised July 2014

AMC433095

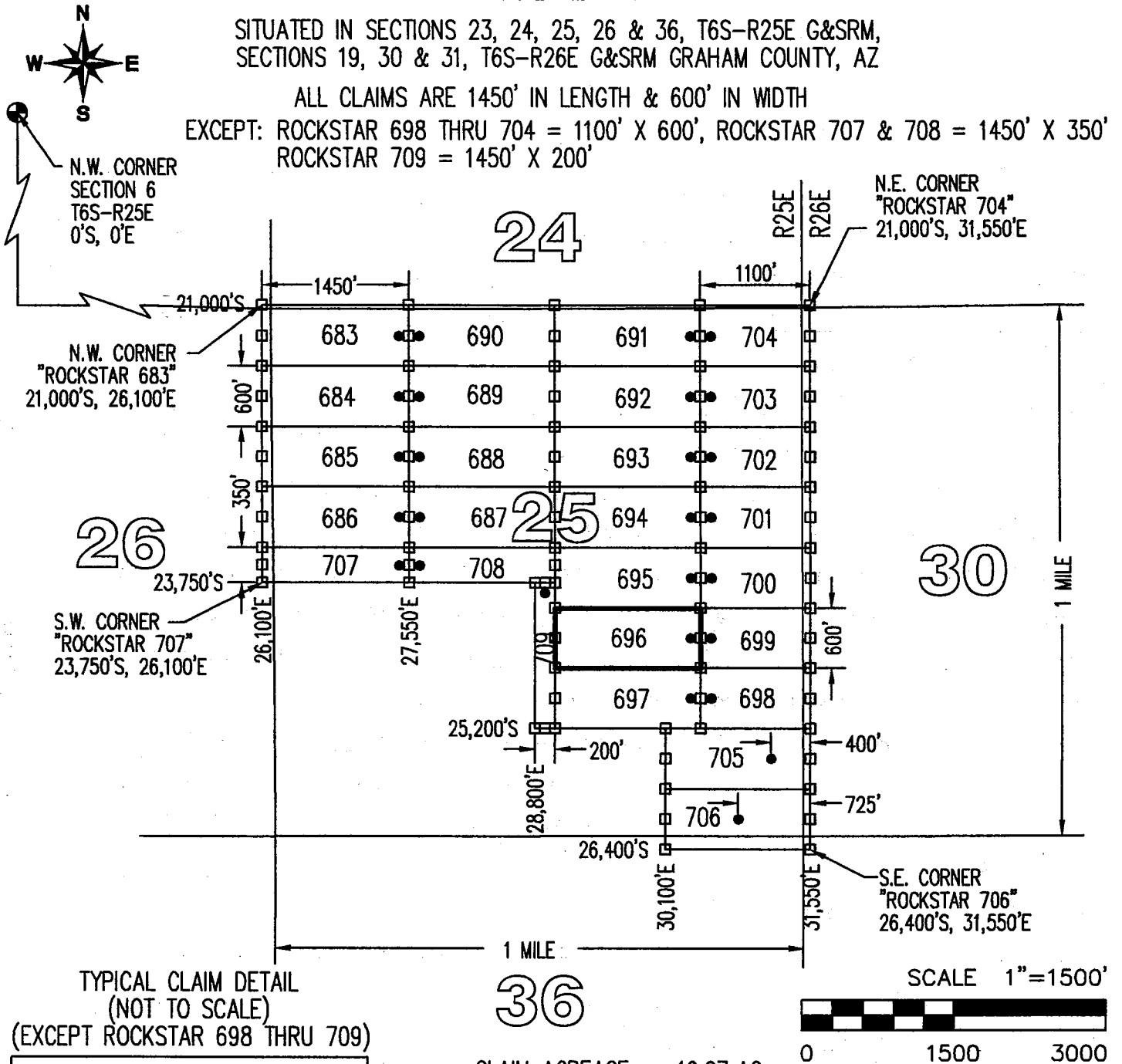
# "ROCKSTAR 696"

## LOCATION OF THE "ROCKSTAR 683" THROUGH "ROCKSTAR 709" LODE CLAIMS

SITUATED IN SECTIONS 23, 24, 25, 26 & 36, T6S-R25E G&SRM,  
SECTIONS 19, 30 & 31, T6S-R26E G&SRM GRAHAM COUNTY, AZ

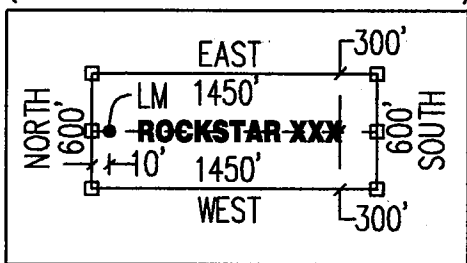
ALL CLAIMS ARE 1450' IN LENGTH & 600' IN WIDTH

EXCEPT: ROCKSTAR 698 THRU 704 = 1100' X 600', ROCKSTAR 707 & 708 = 1450' X 350'  
ROCKSTAR 709 = 1450' X 200'



TYPICAL CLAIM DETAIL  
(NOT TO SCALE)

(EXCEPT ROCKSTAR 698 THRU 709)



CLAIM ACREAGE = 19.97 AC

- INDICATES END CENTER OR CORNER OF LODE CLAIM. SET 2"x2"x5' WOODEN POST (TYPICAL).
- INDICATES LOCATION MONUMENT. SET 2"x2"x5' WOODEN POST 10' FROM AN END CENTER WITH PLASTIC BOTTLE CONTAINING THE LOCATION NOTICE (TYPICAL).

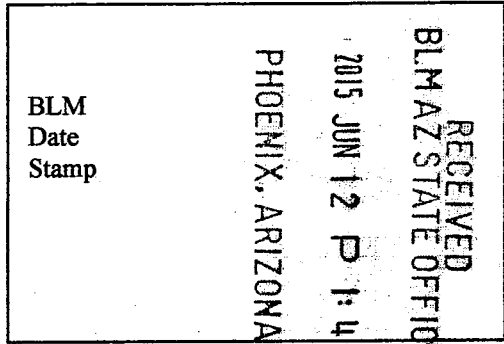
LOCATORS:  
FREEPORT MINERALS CORP  
PO BOX 1019  
SAFFORD, AZ 85548

CLAIM STAKING PERFORMED BY:  
**GEOMETRIX LLC**  
LAND SURVEYING SERVICES

**LOCATION NOTICE FOR LODE MINING CLAIM**

Amendment BLM Serial # \_\_\_\_\_

NOTICE IS HEREBY GIVEN that the ROCKSTAR 697  
\_\_\_\_\_ lode mining claim has been located  
by FREEPORT MINERALS CORP whose current mailing  
address is PO BOX 1019  
SAFFORD AZ 85548



The general course of this claim is EAST - WEST and it is situated in GRAHAM  
County, Arizona. This claim is 1450 feet in length and 600 feet in width.

19.97 Total Claim Acreage. This claim runs from the location monument on which this location notice  
is posted on the centerline of the claim approximately 10 feet in a EAST direction to the EAST  
end line and 1440 feet in a WEST direction to the WEST end line. This claim is marked by six  
monuments, one at each corner and one at the center of each end line of the claim.

The location monument on which this notice is posted is situated within Section 25, Township 6S  
\_\_\_\_\_, Range 25E, Gila Salt River Base and Meridian, Arizona and this claim encompasses portions  
of the following quarter section(s), section(s), Township(s) and Range(s) SE1/4, SECTION 25,  
T6S-R25E

Gila Salt River Base and Meridian, Arizona.

The locality of this claim with reference to some natural object or permanent monument and additional information  
(if any) concerning its locality are as follows: THE N.W. CORNER OF THIS CLAIM IS 29,000 FEET  
EAST & 24,600 FEET SOUTH OF THE N.W. CORNER OF SECTION 6, T6S-R25E

\_\_\_\_\_ The above information is shown on the attached map.

DATED AND POSTED on the ground this 12<sup>th</sup> day of APRIL, 2015.

LOCATOR(s)  AGENT

Print Name(s) JODY A. STONE, RLS

Signature(s)

Form MCF100  
Revised July 2014

AMC433096

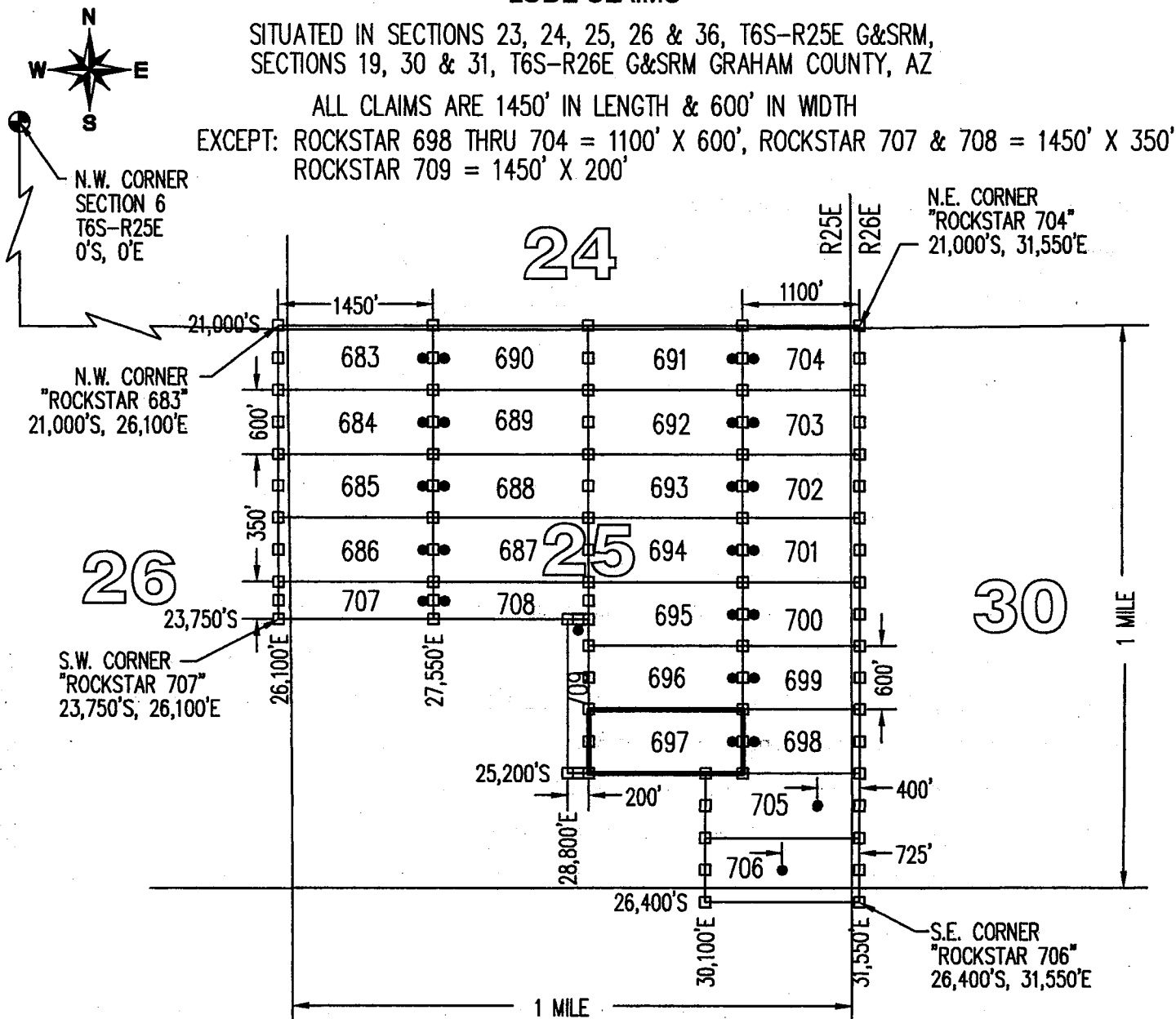
# "ROCKSTAR 697"

## LOCATION OF THE "ROCKSTAR 683" THROUGH "ROCKSTAR 709" LODE CLAIMS

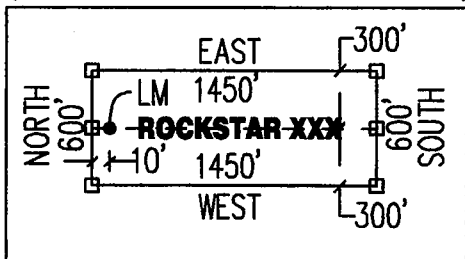
SITUATED IN SECTIONS 23, 24, 25, 26 & 36, T6S-R25E G&SRM,  
SECTIONS 19, 30 & 31, T6S-R26E G&SRM GRAHAM COUNTY, AZ

ALL CLAIMS ARE 1450' IN LENGTH & 600' IN WIDTH

EXCEPT: ROCKSTAR 698 THRU 704 = 1100' X 600', ROCKSTAR 707 & 708 = 1450' X 350'  
ROCKSTAR 709 = 1450' X 200'



TYPICAL CLAIM DETAIL  
(NOT TO SCALE)  
(EXCEPT ROCKSTAR 698 THRU 709)



# 36

CLAIM ACREAGE = 19.97 AC

- INDICATES END CENTER OR CORNER OF LODE CLAIM. SET 2"x2"x5' WOODEN POST (TYPICAL).
- INDICATES LOCATION MONUMENT. SET 2"x2"x5' WOODEN POST 10' FROM AN END CENTER WITH PLASTIC BOTTLE CONTAINING THE LOCATION NOTICE (TYPICAL).

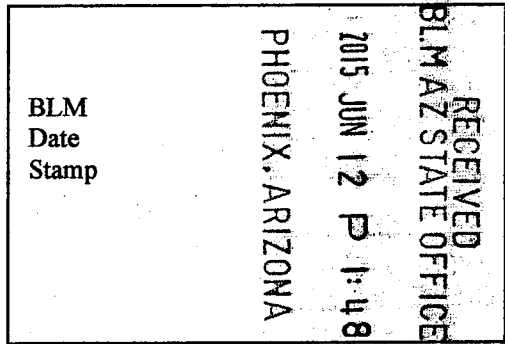
LOCATORS:  
FREEPORT MINERALS CORP  
PO BOX 1019  
SAFFORD, AZ 85548

CLAIM STAKING PERFORMED BY:  
**GEOMETRIX LLC**  
LAND SURVEYING SERVICES

**LOCATION NOTICE FOR LODE MINING CLAIM**

Amendment BLM Serial # \_\_\_\_\_

NOTICE IS HEREBY GIVEN that the ROCKSTAR 698  
\_\_\_\_\_ lode mining claim has been located  
by FREEPORT MINERALS CORP whose current mailing  
address is PO BOX 1019  
SAFFORD AZ 85548



The general course of this claim is EAST - WEST and it is situated in GRAHAM  
County, Arizona. This claim is 1100 feet in length and 600 feet in width.

15.15 Total Claim Acreage. This claim runs from the location monument on which this location notice  
is posted on the centerline of the claim approximately 10 feet in a WEST direction to the WEST  
end line and 1090 feet in a EAST direction to the EAST end line. This claim is marked by six  
monuments, one at each corner and one at the center of each end line of the claim.

The location monument on which this notice is posted is situated within Section 25, Township 6S  
\_\_\_\_\_, Range 25E, Gila Salt River Base and Meridian, Arizona and this claim encompasses portions  
of the following quarter section(s), section(s), Township(s) and Range(s) SE1/4, SECTION 25,  
T6S-R25E & SW1/4, SECTION 30, T6S-R26E

Gila Salt River Base and Meridian, Arizona.

The locality of this claim with reference to some natural object or permanent monument and additional information  
(if any) concerning its locality are as follows: THE N.W. CORNER OF THIS CLAIM IS 30,450 FEET  
EAST & 24,600 FEET SOUTH OF THE N.W. CORNER OF SECTION 6, T6S-R25E

\_\_\_\_\_ The above information is shown on the attached map.

DATED AND POSTED on the ground this 12<sup>th</sup> day of APRIL, 2015.

LOCATOR(s)  AGENT

Print Name(s) JODY A. STONE, RLS

Signature(s)

Form MCF100  
Revised July 2014

AMC 433097

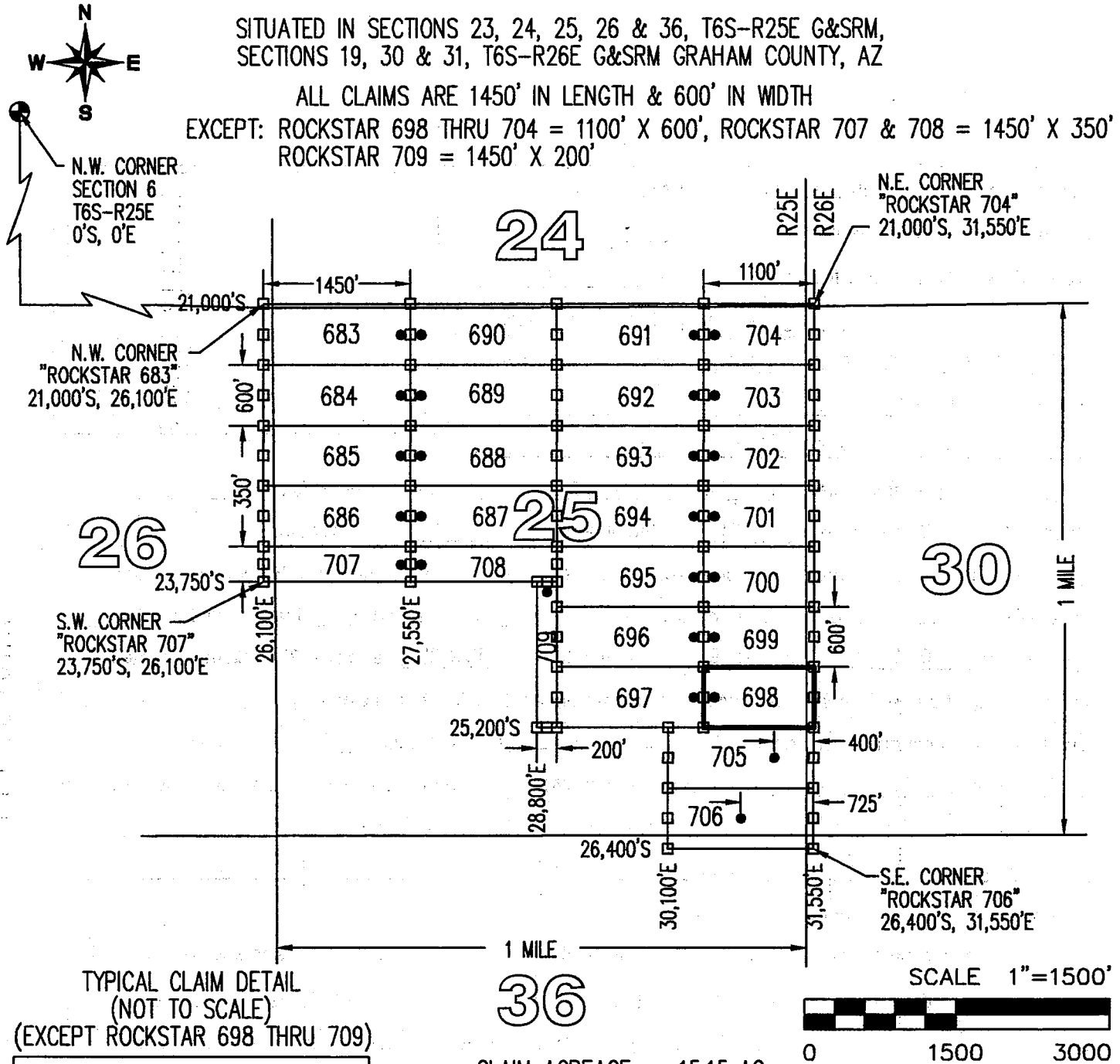
# "ROCKSTAR 698"

## LOCATION OF THE "ROCKSTAR 683" THROUGH "ROCKSTAR 709" LODE CLAIMS

SITUATED IN SECTIONS 23, 24, 25, 26 & 36, T6S-R25E G&SRM,  
SECTIONS 19, 30 & 31, T6S-R26E G&SRM GRAHAM COUNTY, AZ

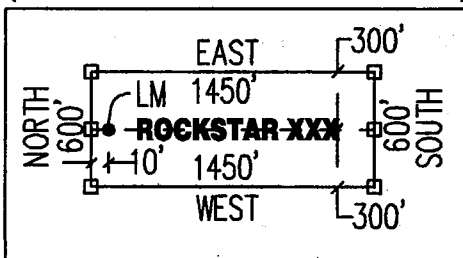
ALL CLAIMS ARE 1450' IN LENGTH & 600' IN WIDTH

EXCEPT: ROCKSTAR 698 THRU 704 = 1100' X 600', ROCKSTAR 707 & 708 = 1450' X 350'  
ROCKSTAR 709 = 1450' X 200'



TYPICAL CLAIM DETAIL (NOT TO SCALE)

(EXCEPT ROCKSTAR 698 THRU 709)



CLAIM ACREAGE = 15.15 AC

- INDICATES END CENTER OR CORNER OF LODE CLAIM. SET 2"x2"x5' WOODEN POST (TYPICAL).
- INDICATES LOCATION MONUMENT. SET 2"x2"x5' WOODEN POST 10' FROM AN END CENTER WITH PLASTIC BOTTLE CONTAINING THE LOCATION NOTICE (TYPICAL).

LOCATORS:  
FREEPORT MINERALS CORP  
PO BOX 1019  
SAFFORD, AZ 85548


CLAIM STAKING PERFORMED BY:  
**GEOMETRIX LLC**  
LAND SURVEYING SERVICES



**LOCATION NOTICE FOR LODE MINING CLAIM**

Amendment BLM Serial # \_\_\_\_\_

NOTICE IS HEREBY GIVEN that the ROCKSTAR 699  
\_\_\_\_\_ lode mining claim has been located  
by FREEPORT MINERALS CORP whose current mailing  
address is PO BOX 1019  
SAFFORD AZ 85548



The general course of this claim is EAST - WEST and it is situated in GRAHAM  
County, Arizona. This claim is 1100 feet in length and 600 feet in width.

15.15 Total Claim Acreage. This claim runs from the location monument on which this location notice  
is posted on the centerline of the claim approximately 10 feet in a WEST direction to the WEST  
end line and 1090 feet in a EAST direction to the EAST end line. This claim is marked by six  
monuments, one at each corner and one at the center of each end line of the claim.

The location monument on which this notice is posted is situated within Section 25, Township 6S  
\_\_\_\_\_, Range 25E, Gila Salt River Base and Meridian, Arizona and this claim encompasses portions  
of the following quarter section(s), section(s), Township(s) and Range(s) SE1/4, SECTION 25,  
T6S-R25E & SW1/4, SECTION 30, T6S-R26E

Gila Salt River Base and Meridian, Arizona.

The locality of this claim with reference to some natural object or permanent monument and additional information  
(if any) concerning its locality are as follows: THE N.W. CORNER OF THIS CLAIM IS 30,450 FEET  
EAST & 24,000 FEET SOUTH OF THE N.W. CORNER OF SECTION 6, T6S-R25E

\_\_\_\_\_ The above information is shown on the attached map.

DATED AND POSTED on the ground this 12<sup>th</sup> day of APRIL, 20 15.

LOCATOR(s)  AGENT

Print Name(s) JODY A. STONE, RLS

Signature(s)

Form MCF100  
Revised July 2014

AMC433098

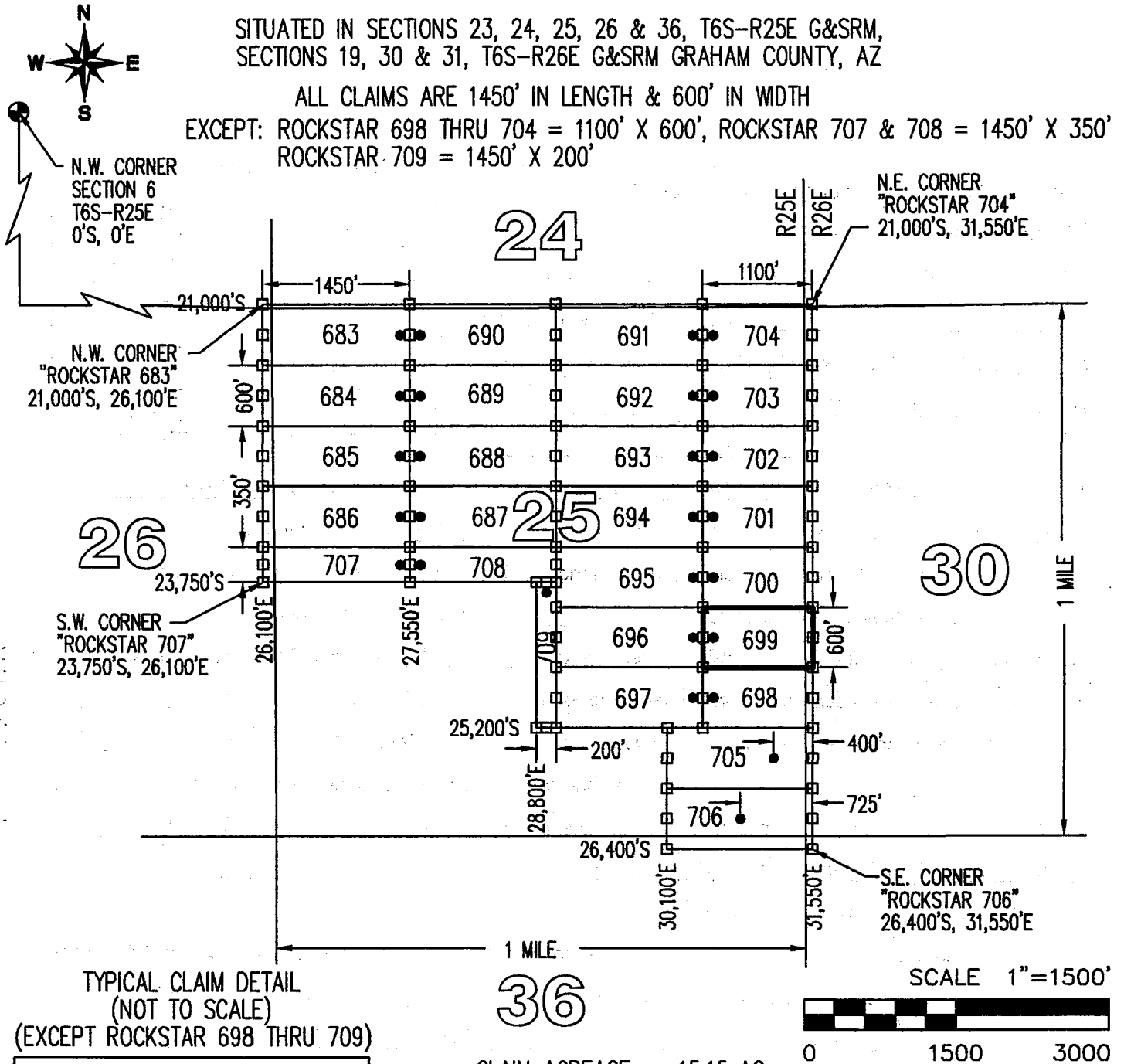
# "ROCKSTAR 699"

## LOCATION OF THE "ROCKSTAR 683" THROUGH "ROCKSTAR 709" LODE CLAIMS

SITUATED IN SECTIONS 23, 24, 25, 26 & 36, T6S-R25E G&SRM,  
SECTIONS 19, 30 & 31, T6S-R26E G&SRM GRAHAM COUNTY, AZ

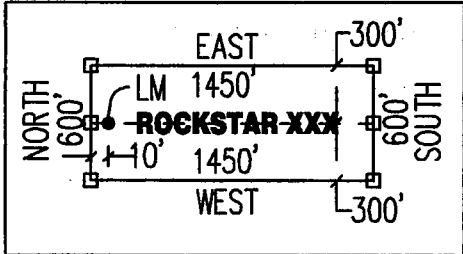
ALL CLAIMS ARE 1450' IN LENGTH & 600' IN WIDTH

EXCEPT: ROCKSTAR 698 THRU 704 = 1100' X 600', ROCKSTAR 707 & 708 = 1450' X 350'  
ROCKSTAR 709 = 1450' X 200'



TYPICAL CLAIM DETAIL  
(NOT TO SCALE)

(EXCEPT ROCKSTAR 698 THRU 709)



CLAIM ACREAGE = 15.15 AC

- INDICATES END CENTER OR CORNER OF LODE CLAIM. SET 2"x2"x5' WOODEN POST (TYPICAL).
- INDICATES LOCATION MONUMENT. SET 2"x2"x5' WOODEN POST 10' FROM AN END CENTER WITH PLASTIC BOTTLE CONTAINING THE LOCATION NOTICE (TYPICAL).

LOCATORS:  
FREEPORT MINERALS CORP  
PO BOX 1019  
SAFFORD, AZ 85548

CLAIM STAKING PERFORMED BY:  
**GEOMETRIX LLC**  
LAND SURVEYING SERVICES

**LOCATION NOTICE FOR LODE MINING CLAIM**

Amendment BLM Serial # \_\_\_\_\_

NOTICE IS HEREBY GIVEN that the ROCKSTAR 700  
\_\_\_\_\_ lode mining claim has been located  
by FREEPORT MINERALS CORP whose current mailing  
address is PO BOX 1019  
SAFFORD AZ 85548

RECEIVED  
BLM AZ STATE OFFICE  
2015 APR 12 PM 1:07  
PHOENIX, ARIZONA  
BLM  
Date  
Stamp

The general course of this claim is EAST - WEST and it is situated in GRAHAM  
County, Arizona. This claim is 1100 feet in length and 600 feet in width.

15.15 Total Claim Acreage. This claim runs from the location monument on which this location notice  
is posted on the centerline of the claim approximately 10 feet in a WEST direction to the WEST  
end line and 1090 feet in a EAST direction to the EAST end line. This claim is marked by six  
monuments, one at each corner and one at the center of each end line of the claim.

The location monument on which this notice is posted is situated within Section 25, Township 6S  
\_\_\_\_\_, Range 25E, Gila Salt River Base and Meridian, Arizona and this claim encompasses portions  
of the following quarter section(s), section(s), Township(s) and Range(s) SE1/4 & NE1/4, SECTION 25,  
T6S-R25E & SW1/4 & NW1/4, SECTION 30, T6S-R26E

Gila Salt River Base and Meridian, Arizona.


The locality of this claim with reference to some natural object or permanent monument and additional information  
(if any) concerning its locality are as follows: THE N.W. CORNER OF THIS CLAIM IS 30,450 FEET  
EAST & 23,400 FEET SOUTH OF THE N.W. CORNER OF SECTION 6, T6S-R25E

\_\_\_\_\_ The above information is shown on the attached map.

DATED AND POSTED on the ground this 12<sup>th</sup> day of APRIL, 2015.

LOCATOR(s)  AGENT

Print Name(s) JODY A. STONE, RLS

Signature(s) 

AMC433099

Form MCF100  
Revised July 2014

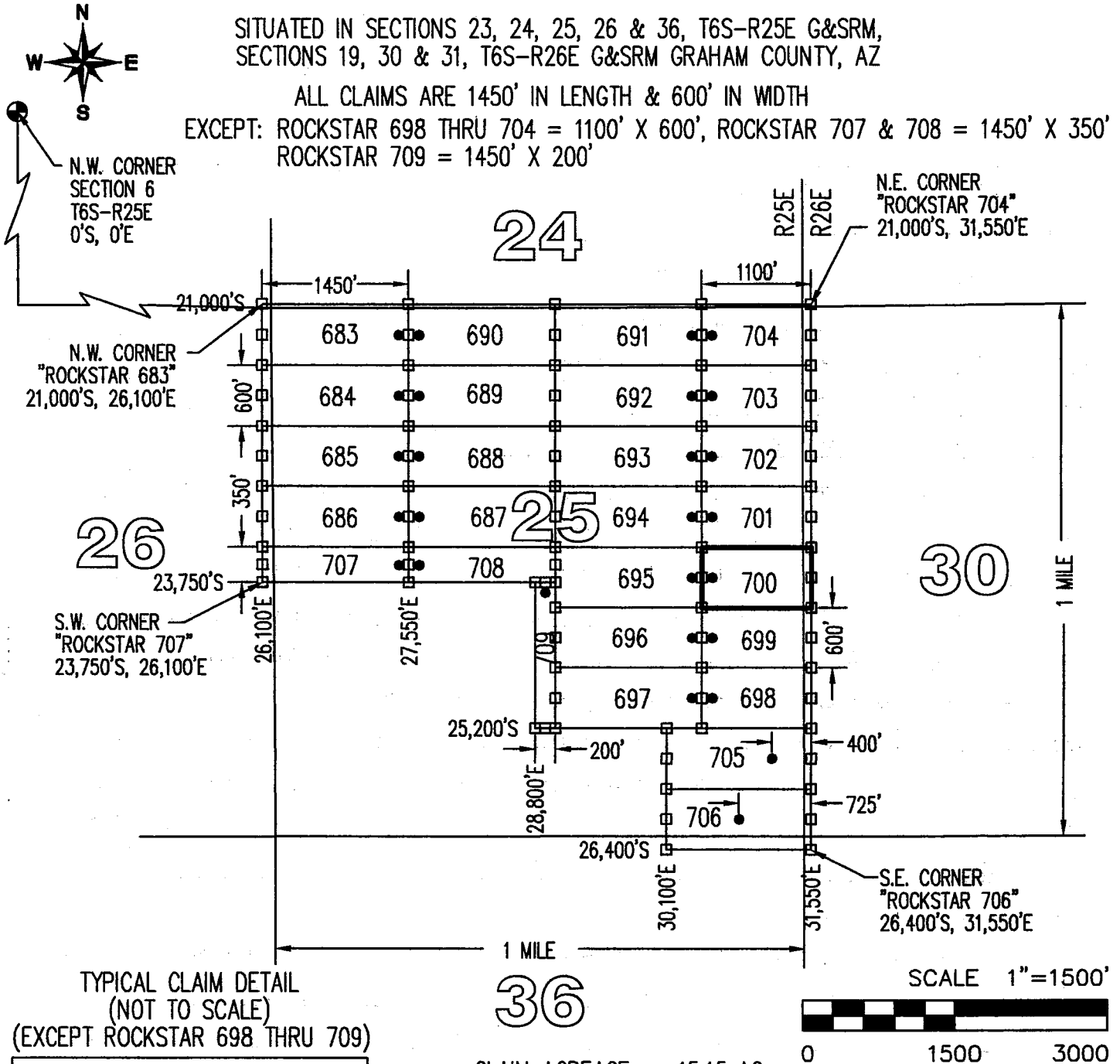
# "ROCKSTAR 700"

## LOCATION OF THE "ROCKSTAR 683" THROUGH "ROCKSTAR 709" LODE CLAIMS

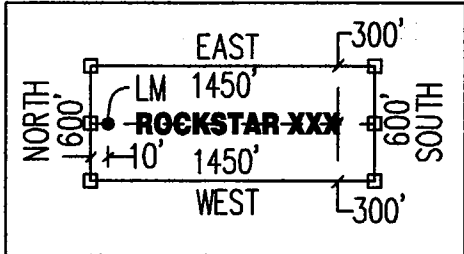
SITUATED IN SECTIONS 23, 24, 25, 26 & 36, T6S-R25E G&SRM,  
SECTIONS 19, 30 & 31, T6S-R26E G&SRM GRAHAM COUNTY, AZ

ALL CLAIMS ARE 1450' IN LENGTH & 600' IN WIDTH

EXCEPT: ROCKSTAR 698 THRU 704 = 1100' X 600', ROCKSTAR 707 & 708 = 1450' X 350'  
ROCKSTAR 709 = 1450' X 200'



TYPICAL CLAIM DETAIL  
(NOT TO SCALE)  
(EXCEPT ROCKSTAR 698 THRU 709)



CLAIM ACREAGE = 15.15 AC

- INDICATES END CENTER OR CORNER OF LODE CLAIM. SET 2"x2"x5' WOODEN POST (TYPICAL).
- INDICATES LOCATION MONUMENT. SET 2"x2"x5' WOODEN POST 10' FROM AN END CENTER WITH PLASTIC BOTTLE CONTAINING THE LOCATION NOTICE (TYPICAL).


LOCATORS:  
FREEPORT MINERALS CORP  
PO BOX 1019  
SAFFORD, AZ 85548

CLAIM STAKING PERFORMED BY:  
**GEOMETRIX LLC**  
LAND SURVEYING SERVICES

**LOCATION NOTICE FOR LODE MINING CLAIM**

Amendment BLM Serial # \_\_\_\_\_

NOTICE IS HEREBY GIVEN that the ROCKSTAR 701  
\_\_\_\_\_ lode mining claim has been located  
by FREEPORT MINERALS CORP whose current mailing  
address is PO BOX 1019  
SAFFORD AZ 85548



The general course of this claim is EAST - WEST and it is situated in GRAHAM  
County, Arizona. This claim is 1100 feet in length and 600 feet in width.

15.15 Total Claim Acreage. This claim runs from the location monument on which this location notice  
is posted on the centerline of the claim approximately 10 feet in a WEST direction to the WEST  
end line and 1090 feet in a EAST direction to the EAST end line. This claim is marked by six  
monuments, one at each corner and one at the center of each end line of the claim.

The location monument on which this notice is posted is situated within Section 25, Township 6S  
\_\_\_\_\_, Range 25E, Gila Salt River Base and Meridian, Arizona and this claim encompasses portions  
of the following quarter section(s), section(s), Township(s) and Range(s) NE1/4, SECTION 25,  
T6S-R25E & NW1/4, SECTION 30, T6S-R26E  
Gila Salt River Base and Meridian, Arizona.

The locality of this claim with reference to some natural object or permanent monument and additional information  
(if any) concerning its locality are as follows: THE N.W. CORNER OF THIS CLAIM IS 30,450 FEET  
EAST & 22,800 FEET SOUTH OF THE N.W. CORNER OF SECTION 6, T6S-R25E

\_\_\_\_\_ The above information is shown on the attached map.  
DATED AND POSTED on the ground this 12<sup>th</sup> day of APRIL, 2015.

LOCATOR(s)  AGENT

Print Name(s) JODY A. STONE, RLS

Signature(s)

Form MCF100  
Revised July 2014

AMC433100

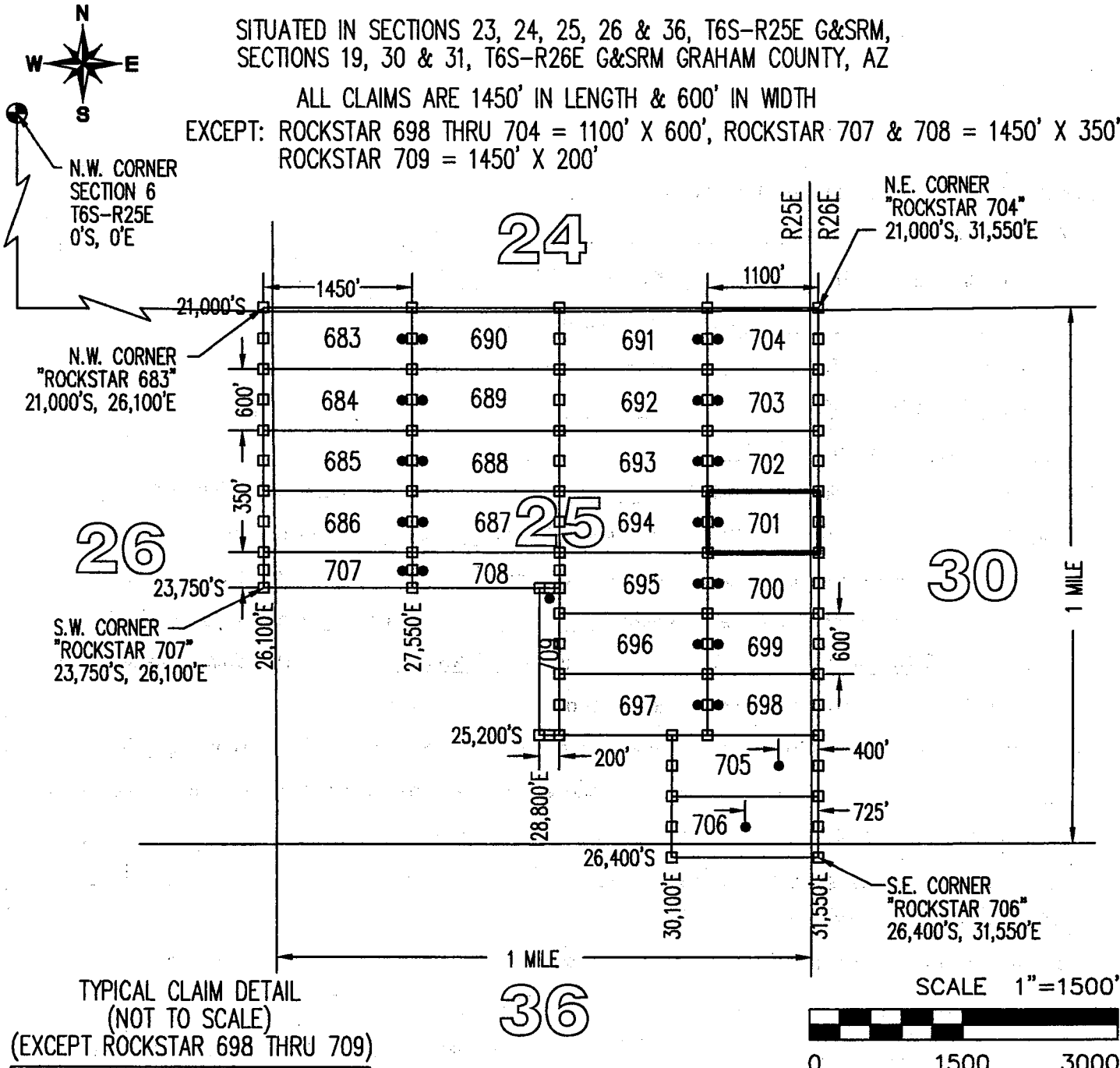
# "ROCKSTAR 701"

## LOCATION OF THE "ROCKSTAR 683" THROUGH "ROCKSTAR 709" LODE CLAIMS

SITUATED IN SECTIONS 23, 24, 25, 26 & 36, T6S-R25E G&SRM,  
SECTIONS 19, 30 & 31, T6S-R26E G&SRM GRAHAM COUNTY, AZ

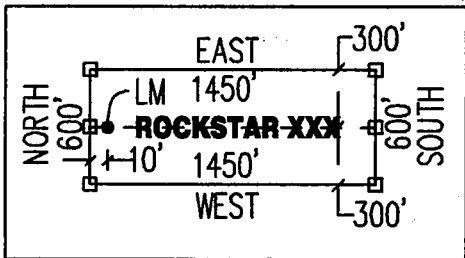
ALL CLAIMS ARE 1450' IN LENGTH & 600' IN WIDTH

EXCEPT: ROCKSTAR 698 THRU 704 = 1100' X 600', ROCKSTAR 707 & 708 = 1450' X 350'  
ROCKSTAR 709 = 1450' X 200'



TYPICAL CLAIM DETAIL  
(NOT TO SCALE)

(EXCEPT ROCKSTAR 698 THRU 709)



CLAIM ACREAGE = 15.15 AC

□ INDICATES END CENTER OR CORNER OF LODE CLAIM.  
SET 2"x2"x5' WOODEN POST (TYPICAL).

• INDICATES LOCATION MONUMENT. SET 2"x2"x5' WOODEN  
POST 10' FROM AN END CENTER WITH PLASTIC BOTTLE  
CONTAINING THE LOCATION NOTICE (TYPICAL).


LOCATORS:  
FREEPORT MINERALS CORP  
PO BOX 1019  
SAFFORD, AZ 85548

CLAIM STAKING PERFORMED BY:  
**GEOMETRIX LLC**  
LAND SURVEYING SERVICES

**LOCATION NOTICE FOR LODE MINING CLAIM**

Amendment BLM Serial # \_\_\_\_\_

NOTICE IS HEREBY GIVEN that the ROCKSTAR 702  
\_\_\_\_\_ lode mining claim has been located  
by FREEPORT MINERALS CORP whose current mailing  
address is PO BOX 1019  
SAFFORD AZ 85548



The general course of this claim is EAST - WEST and it is situated in GRAHAM  
County, Arizona. This claim is 1100 feet in length and 600 feet in width.

15.15 Total Claim Acreage. This claim runs from the location monument on which this location notice  
is posted on the centerline of the claim approximately 10 feet in a WEST direction to the WEST  
end line and 1090 feet in a EAST direction to the EAST end line. This claim is marked by six  
monuments, one at each corner and one at the center of each end line of the claim.

The location monument on which this notice is posted is situated within Section 25, Township 6S  
\_\_\_\_\_, Range 25E, Gila Salt River Base and Meridian, Arizona and this claim encompasses portions  
of the following quarter section(s), section(s), Township(s) and Range(s) NE1/4, SECTION 25,  
T6S-R25E & NW1/4, SECTION 30, T6S-R26E

Gila Salt River Base and Meridian, Arizona.

The locality of this claim with reference to some natural object or permanent monument and additional information  
(if any) concerning its locality are as follows: THE N.W. CORNER OF THIS CLAIM IS 30,450 FEET  
EAST & 22,200 FEET SOUTH OF THE N.W. CORNER OF SECTION 6, T6S-R25E

\_\_\_\_\_ The above information is shown on the attached map.

DATED AND POSTED on the ground this 12<sup>th</sup> day of APRIL, 2015.

LOCATOR(s)  AGENT

Print Name(s) JODY A. STONE, RLS

Signature(s)

Form MCF100  
Revised July 2014

AMC433101

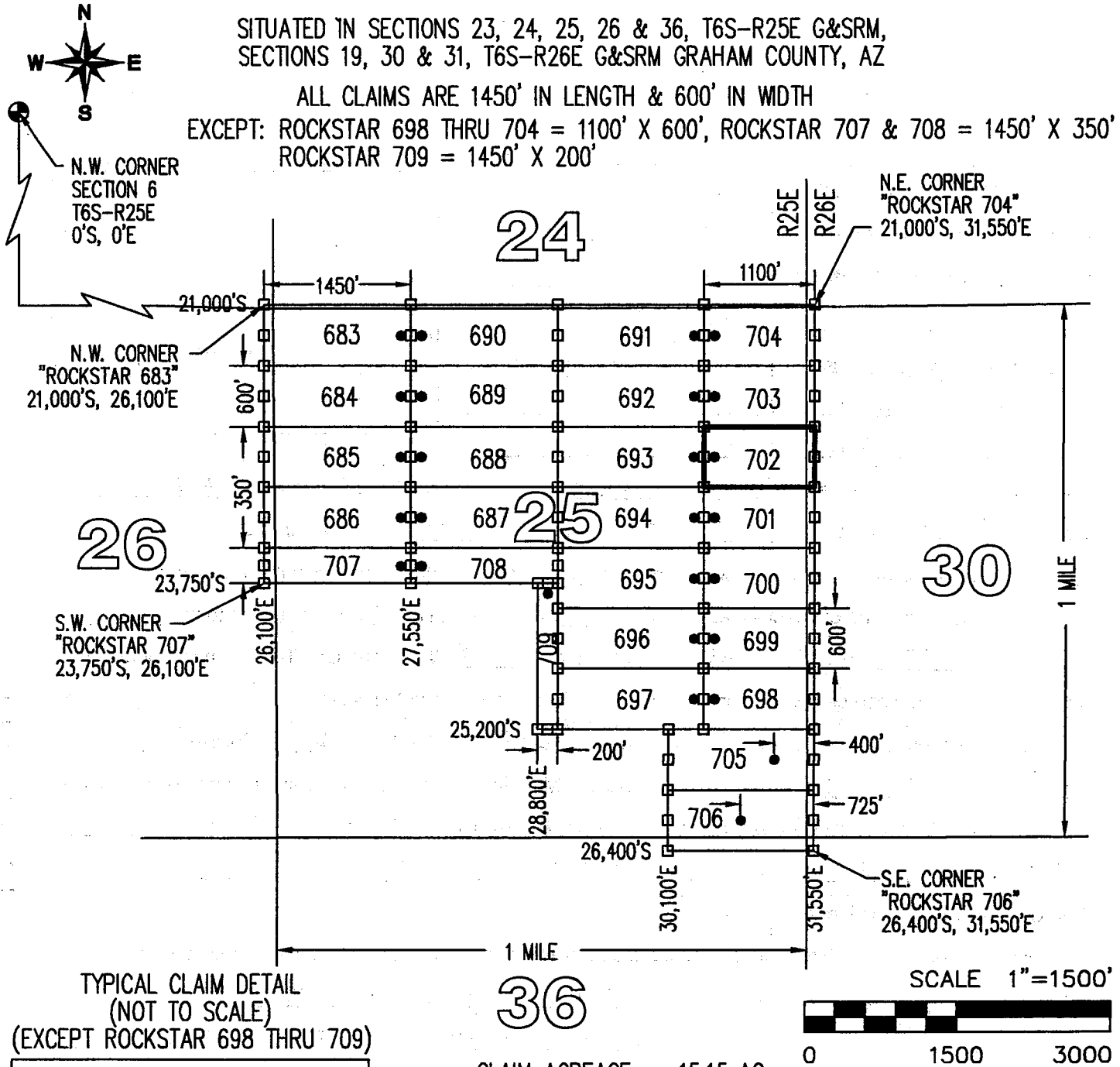
# "ROCKSTAR 702"

## LOCATION OF THE "ROCKSTAR 683" THROUGH "ROCKSTAR 709" LODE CLAIMS

SITUATED IN SECTIONS 23, 24, 25, 26 & 36, T6S-R25E G&SRM,  
SECTIONS 19, 30 & 31, T6S-R26E G&SRM GRAHAM COUNTY, AZ

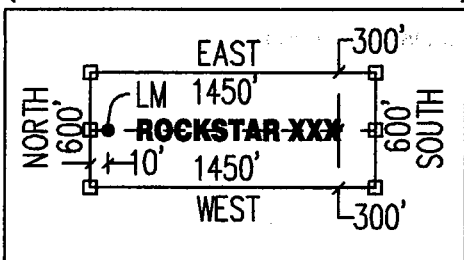
ALL CLAIMS ARE 1450' IN LENGTH & 600' IN WIDTH

EXCEPT: ROCKSTAR 698 THRU 704 = 1100' X 600', ROCKSTAR 707 & 708 = 1450' X 350'  
ROCKSTAR 709 = 1450' X 200'



TYPICAL CLAIM DETAIL  
(NOT TO SCALE)

(EXCEPT ROCKSTAR 698 THRU 709)



CLAIM ACREAGE = 15.15 AC

- INDICATES END CENTER OR CORNER OF LODE CLAIM. SET 2"x2"x5' WOODEN POST (TYPICAL).
- INDICATES LOCATION MONUMENT. SET 2"x2"x5' WOODEN POST 10' FROM AN END CENTER WITH PLASTIC BOTTLE CONTAINING THE LOCATION NOTICE (TYPICAL).

LOCATORS:  
FREEPORT MINERALS CORP  
PO BOX 1019  
SAFFORD, AZ 85548

CLAIM STAKING PERFORMED BY:  
**GEOMETRIX LLC**  
LAND SURVEYING SERVICES



**LOCATION NOTICE FOR LODE MINING CLAIM**

Amendment BLM Serial # \_\_\_\_\_

NOTICE IS HEREBY GIVEN that the ROCKSTAR 703  
\_\_\_\_\_ lode mining claim has been located  
by FREEPORT MINERALS CORP whose current mailing  
address is PO BOX 1019  
SAFFORD AZ 85548

RECEIVED  
BLM AZ STATE OFFICE  
PHOENIX, ARIZONA  
MAY JUN 12 PM 1:47  
BLM  
Date  
Stamp

The general course of this claim is EAST - WEST and it is situated in GRAHAM  
County, Arizona. This claim is 1100 feet in length and 600 feet in width.

15.15 Total Claim Acreage. This claim runs from the location monument on which this location notice  
is posted on the centerline of the claim approximately 10 feet in a WEST direction to the WEST  
end line and 1090 feet in a EAST direction to the EAST end line. This claim is marked by six  
monuments, one at each corner and one at the center of each end line of the claim.

The location monument on which this notice is posted is situated within Section 25, Township 6S  
\_\_\_\_\_, Range 25E, Gila Salt River Base and Meridian, Arizona and this claim encompasses portions  
of the following quarter section(s), section(s), Township(s) and Range(s) NE1/4, SECTION 25,  
T6S-R25E & NW1/4, SECTION 30, T6S-R26E

Gila Salt River Base and Meridian, Arizona.


The locality of this claim with reference to some natural object or permanent monument and additional information  
(if any) concerning its locality are as follows: THE N.W. CORNER OF THIS CLAIM IS 30,450 FEET  
EAST & 21,600 FEET SOUTH OF THE N.W. CORNER OF SECTION 6, T6S-R25E

\_\_\_\_\_ The above information is shown on the attached map.

DATED AND POSTED on the ground this 12<sup>th</sup> day of APRIL, 20 15.

LOCATOR(s)  AGENT

Print Name(s) JODY A. STONE, RLS

Signature(s) 

Form MCF100  
Revised July 2014

AMC4331021

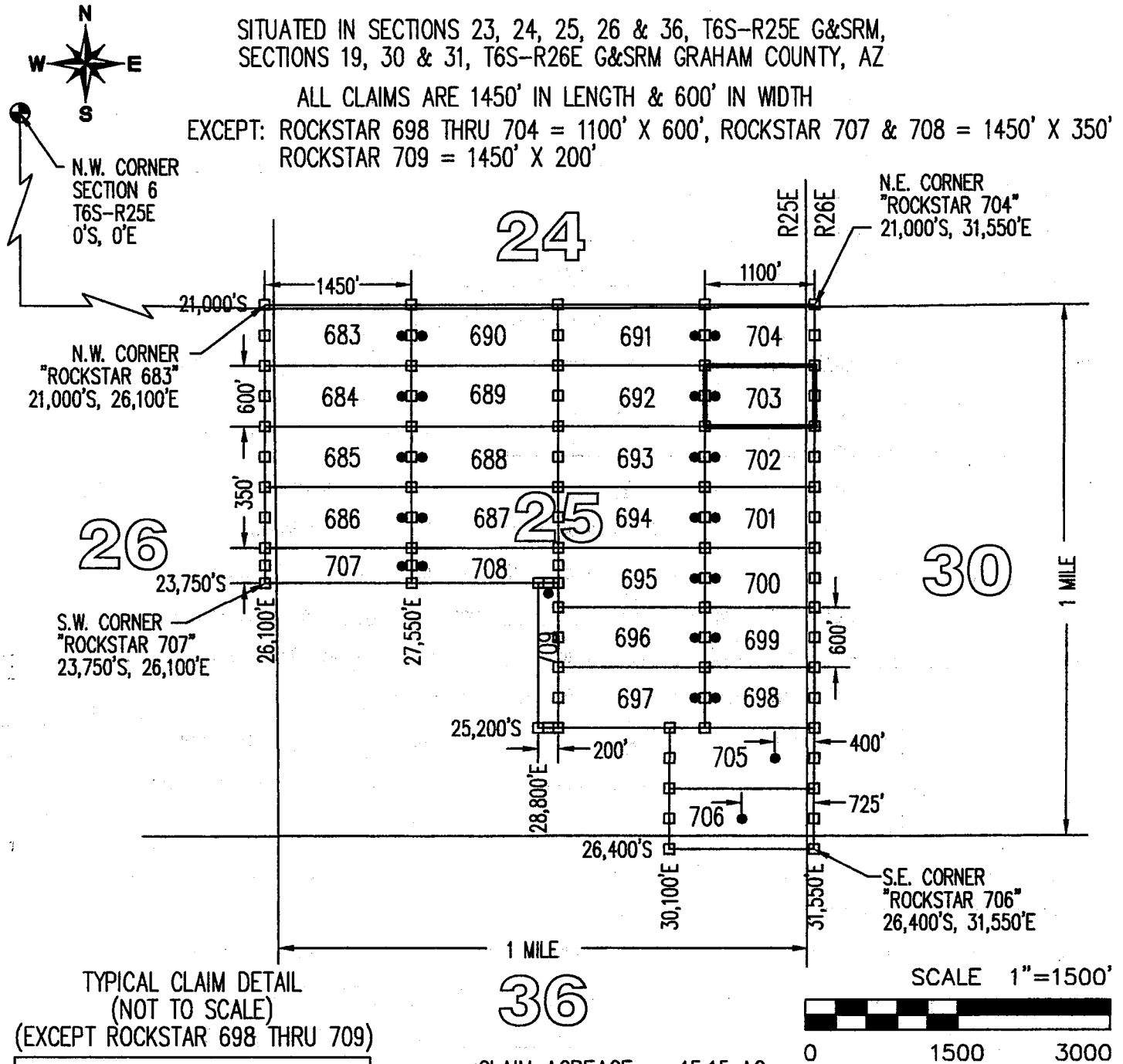
# "ROCKSTAR 703"

## LOCATION OF THE "ROCKSTAR 683" THROUGH "ROCKSTAR 709" LODE CLAIMS

SITUATED IN SECTIONS 23, 24, 25, 26 & 36, T6S-R25E G&SRM,  
SECTIONS 19, 30 & 31, T6S-R26E G&SRM GRAHAM COUNTY, AZ

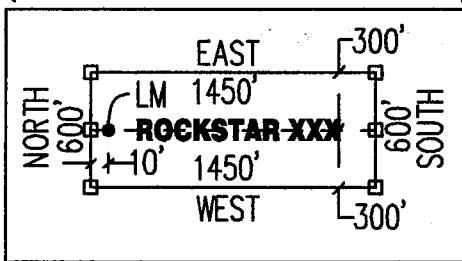
ALL CLAIMS ARE 1450' IN LENGTH & 600' IN WIDTH

EXCEPT: ROCKSTAR 698 THRU 704 = 1100' X 600', ROCKSTAR 707 & 708 = 1450' X 350'  
ROCKSTAR 709 = 1450' X 200'



TYPICAL CLAIM DETAIL  
(NOT TO SCALE)

(EXCEPT ROCKSTAR 698 THRU 709)



CLAIM ACREAGE = 15.15 AC

□ INDICATES END CENTER OR CORNER OF LODE CLAIM.  
SET 2"x2"x5' WOODEN POST (TYPICAL).

● INDICATES LOCATION MONUMENT. SET 2"x2"x5' WOODEN  
POST 10' FROM AN END CENTER WITH PLASTIC BOTTLE  
CONTAINING THE LOCATION NOTICE (TYPICAL).

LOCATORS:  
FREEPORT MINERALS CORP  
PO BOX 1019  
SAFFORD, AZ 85548

CLAIM STAKING PERFORMED BY:  
**GEOMETRIX LLC**  
LAND SURVEYING SERVICES

**LOCATION NOTICE FOR LODE MINING CLAIM**

Amendment BLM Serial # \_\_\_\_\_

NOTICE IS HEREBY GIVEN that the ROCKSTAR 704  
\_\_\_\_\_ lode mining claim has been located  
by FREEPORT MINERALS CORP whose current mailing  
address is PO BOX 1019  
SAFFORD AZ 85548

RECEIVED  
BLM AZ STATE OFFICE  
2015 JUN 12 P 1:47  
PHOENIX, ARIZONA  
BLM  
Date  
Stamp

The general course of this claim is EAST - WEST and it is situated in GRAHAM  
County, Arizona. This claim is 1100 feet in length and 600 feet in width.

15.15 Total Claim Acreage. This claim runs from the location monument on which this location notice  
is posted on the centerline of the claim approximately 10 feet in a WEST direction to the WEST  
end line and 1090 feet in a EAST direction to the EAST end line. This claim is marked by six  
monuments, one at each corner and one at the center of each end line of the claim.

The location monument on which this notice is posted is situated within Section 25, Township 6S  
\_\_\_\_\_, Range 25E, Gila Salt River Base and Meridian, Arizona and this claim encompasses portions  
of the following quarter section(s), section(s), Township(s) and Range(s) NE1/4, SECTION 25, SE1/4,  
SECTION 24, T6S-R25E, SW1/4, SECTION 19 & NW1/4, SECTION 30, T6S-R26E  
Gila Salt River Base and Meridian, Arizona.

The locality of this claim with reference to some natural object or permanent monument and additional information  
(if any) concerning its locality are as follows: THE N.W. CORNER OF THIS CLAIM IS 30,450 FEET  
EAST & 21,000 FEET SOUTH OF THE N.W. CORNER OF SECTION 6, T6S-R25E

\_\_\_\_\_ The above information is shown on the attached map.

DATED AND POSTED on the ground this 12<sup>th</sup> day of APRIL, 2015.

LOCATOR(s)  AGENT

Print Name(s) JODY A. STONE, RLS

Signature(s) 

Form MCF100  
Revised July 2014

AM0433103

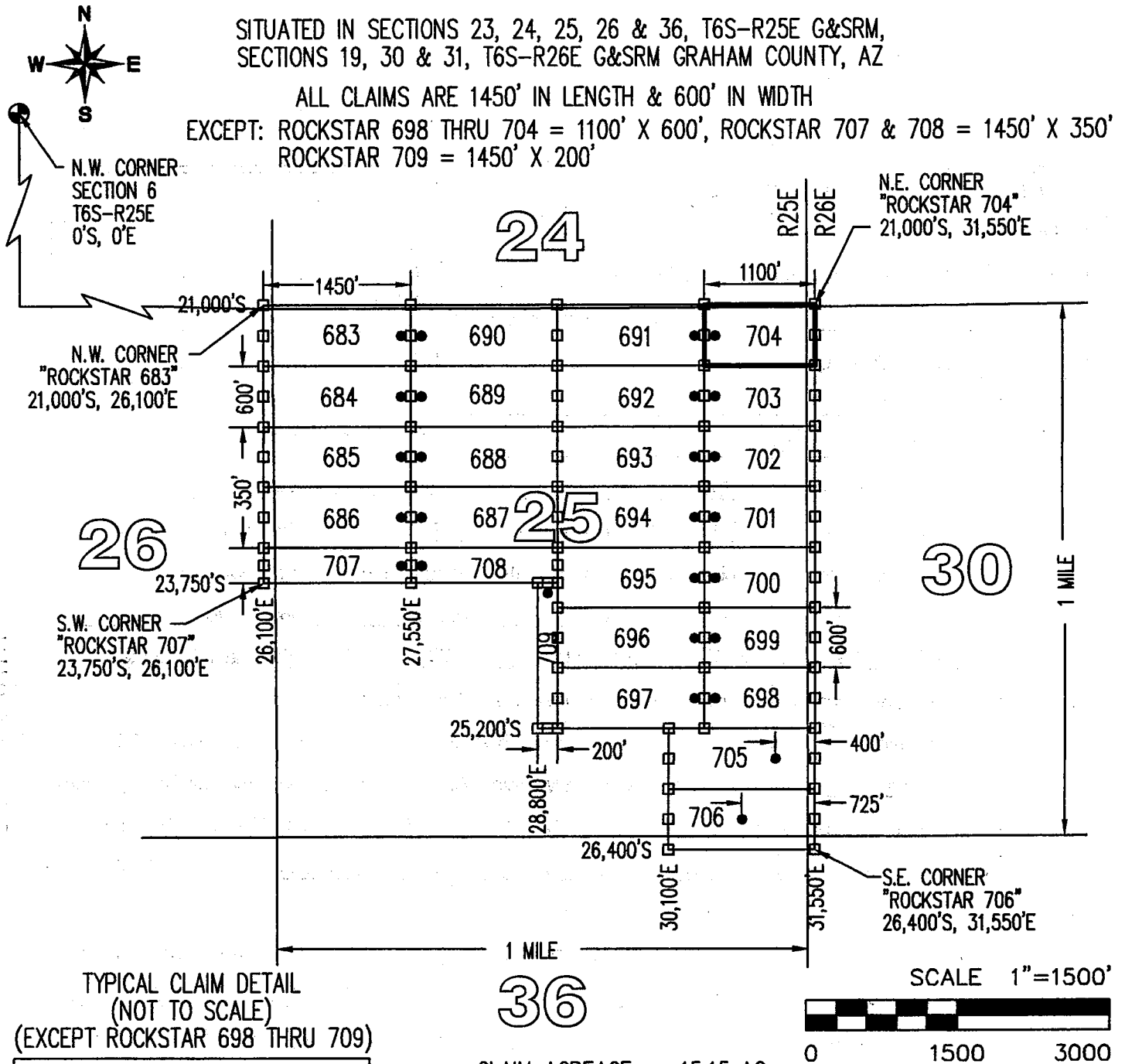
# "ROCKSTAR 704"

## LOCATION OF THE "ROCKSTAR 683" THROUGH "ROCKSTAR 709" LODE CLAIMS

SITUATED IN SECTIONS 23, 24, 25, 26 & 36, T6S-R25E G&SRM,  
SECTIONS 19, 30 & 31, T6S-R26E G&SRM GRAHAM COUNTY, AZ

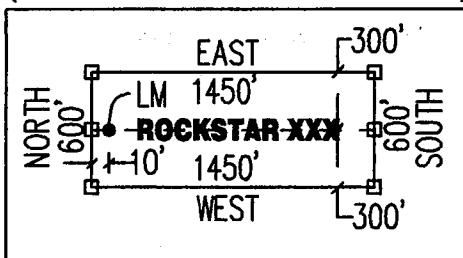
ALL CLAIMS ARE 1450' IN LENGTH & 600' IN WIDTH

EXCEPT: ROCKSTAR 698 THRU 704 = 1100' X 600', ROCKSTAR 707 & 708 = 1450' X 350'  
ROCKSTAR 709 = 1450' X 200'



TYPICAL CLAIM DETAIL  
(NOT TO SCALE)

(EXCEPT ROCKSTAR 698 THRU 709)



CLAIM ACREAGE = 15.15 AC

- INDICATES END CENTER OR CORNER OF LODE CLAIM. SET 2"x2"x5' WOODEN POST (TYPICAL).
- INDICATES LOCATION MONUMENT. SET 2"x2"x5' WOODEN POST 10' FROM AN END CENTER WITH PLASTIC BOTTLE CONTAINING THE LOCATION NOTICE (TYPICAL).

LOCATORS:  
FREEPORT MINERALS CORP  
PO BOX 1019  
SAFFORD, AZ 85548

CLAIM STAKING PERFORMED BY:  
**GEOMETRIX LLC**  
LAND SURVEYING SERVICES

**LOCATION NOTICE FOR LODE MINING CLAIM**

Amendment BLM Serial # \_\_\_\_\_

NOTICE IS HEREBY GIVEN that the ROCKSTAR 705  
\_\_\_\_\_ lode mining claim has been located  
by FREEPORT MINERALS CORP whose current mailing  
address is PO BOX 1019  
SAFFORD AZ 85548

RECEIVED  
BLM CLAIMS OFFICE  
MAY 20 12 PM 1:46  
PHOENIX, ARIZONA  
BLM  
Date  
Stamp

The general course of this claim is EAST - WEST and it is situated in GRAHAM  
County, Arizona. This claim is 1450 feet in length and 600 feet in width.

19.97 Total Claim Acreage. This claim runs from the location monument on which this location notice  
is posted on the centerline of the claim approximately 400 feet in a EAST direction to the EAST  
end line and 1050 feet in a WEST direction to the WEST end line. This claim is marked by six  
monuments, one at each corner and one at the center of each end line of the claim.

The location monument on which this notice is posted is situated within Section 25, Township 6S  
\_\_\_\_\_, Range 25E, Gila Salt River Base and Meridian, Arizona and this claim encompasses portions  
of the following quarter section(s), section(s), Township(s) and Range(s) SE1/4, SECTION 25,  
T6S-R25E & SW1/4, SECTION 30, T6S-R26E

Gila Salt River Base and Meridian, Arizona.


The locality of this claim with reference to some natural object or permanent monument and additional information  
(if any) concerning its locality are as follows: THE N.W. CORNER OF THIS CLAIM IS 30,100 FEET  
EAST & 25,200 FEET SOUTH OF THE N.W. CORNER OF SECTION 6, T6S-R25E

\_\_\_\_\_ The above information is shown on the attached map.

DATED AND POSTED on the ground this 12<sup>th</sup> day of APRIL, 2015.

LOCATOR(s)  AGENT

Print Name(s) JODY A. STONE, RLS

Signature(s) 

AMC433104

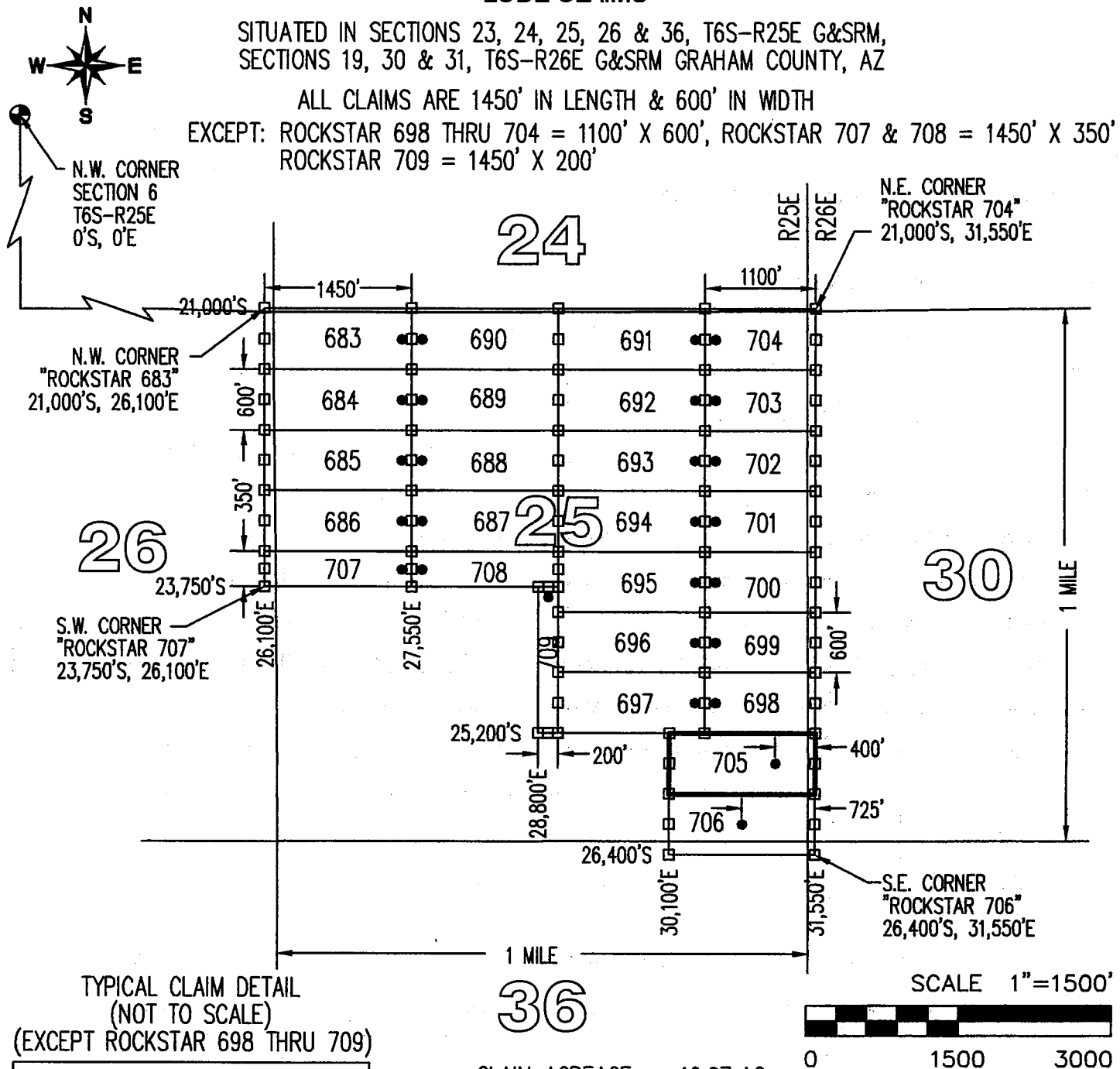
# "ROCKSTAR 705"

## LOCATION OF THE "ROCKSTAR 683" THROUGH "ROCKSTAR 709" LODE CLAIMS

SITUATED IN SECTIONS 23, 24, 25, 26 & 36, T6S-R25E G&SRM,  
SECTIONS 19, 30 & 31, T6S-R26E G&SRM GRAHAM COUNTY, AZ

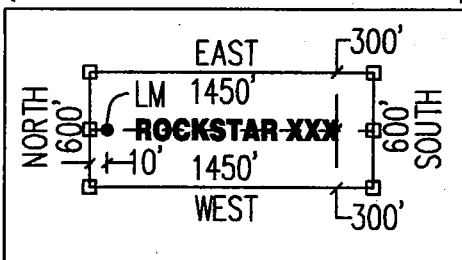
ALL CLAIMS ARE 1450' IN LENGTH & 600' IN WIDTH

EXCEPT: ROCKSTAR 698 THRU 704 = 1100' X 600', ROCKSTAR 707 & 708 = 1450' X 350'  
ROCKSTAR 709 = 1450' X 200'



TYPICAL CLAIM DETAIL  
(NOT TO SCALE)

(EXCEPT ROCKSTAR 698 THRU 709)



CLAIM ACREAGE = 19.97 AC

- INDICATES END CENTER OR CORNER OF LODE CLAIM. SET 2"x2"x5' WOODEN POST (TYPICAL).
- INDICATES LOCATION MONUMENT. SET 2"x2"x5' WOODEN POST 10' FROM AN END CENTER WITH PLASTIC BOTTLE CONTAINING THE LOCATION NOTICE (TYPICAL).


LOCATORS:  
FREEPORT MINERALS CORP  
PO BOX 1019  
SAFFORD, AZ 85548

CLAIM STAKING PERFORMED BY:  
**GEOMETRIX LLC**  
LAND SURVEYING SERVICES

**LOCATION NOTICE FOR LODE MINING CLAIM**

Amendment BLM Serial # \_\_\_\_\_

NOTICE IS HEREBY GIVEN that the ROCKSTAR 706  
\_\_\_\_\_ lode mining claim has been located  
by FREEPORT MINERALS CORP whose current mailing  
address is PO BOX 1019  
SAFFORD AZ 85548



The general course of this claim is EAST - WEST and it is situated in GRAHAM  
County, Arizona. This claim is 1450 feet in length and 600 feet in width.

19.97 Total Claim Acreage. This claim runs from the location monument on which this location notice  
is posted on the centerline of the claim approximately 725 feet in a EAST direction to the EAST  
end line and 725 feet in a WEST direction to the WEST end line. This claim is marked by six  
monuments, one at each corner and one at the center of each end line of the claim.

The location monument on which this notice is posted is situated within Section 25, Township 6S  
\_\_\_\_\_, Range 25E, Gila Salt River Base and Meridian, Arizona and this claim encompasses portions  
of the following quarter section(s), section(s), Township(s) and Range(s) SE1/4, SECTION 25, NE1/4,  
SECTION 36, T6S-R25E, SW1/4, SECTION 30 & NW1/4, SECTION 31, T6S-R26E  
Gila Salt River Base and Meridian, Arizona.

The locality of this claim with reference to some natural object or permanent monument and additional information  
(if any) concerning its locality are as follows: THE N.W. CORNER OF THIS CLAIM IS 30,100 FEET  
EAST & 25,800 FEET SOUTH OF THE N.W. CORNER OF SECTION 6, T6S-R25E

\_\_\_\_\_ The above information is shown on the attached map.

DATED AND POSTED on the ground this 12<sup>th</sup> day of APRIL, 2015.

LOCATOR(s)  AGENT

Print Name(s) JODY A. STONE, RLS

Signature(s)

Form MCF100  
Revised July 2014

AMC433105

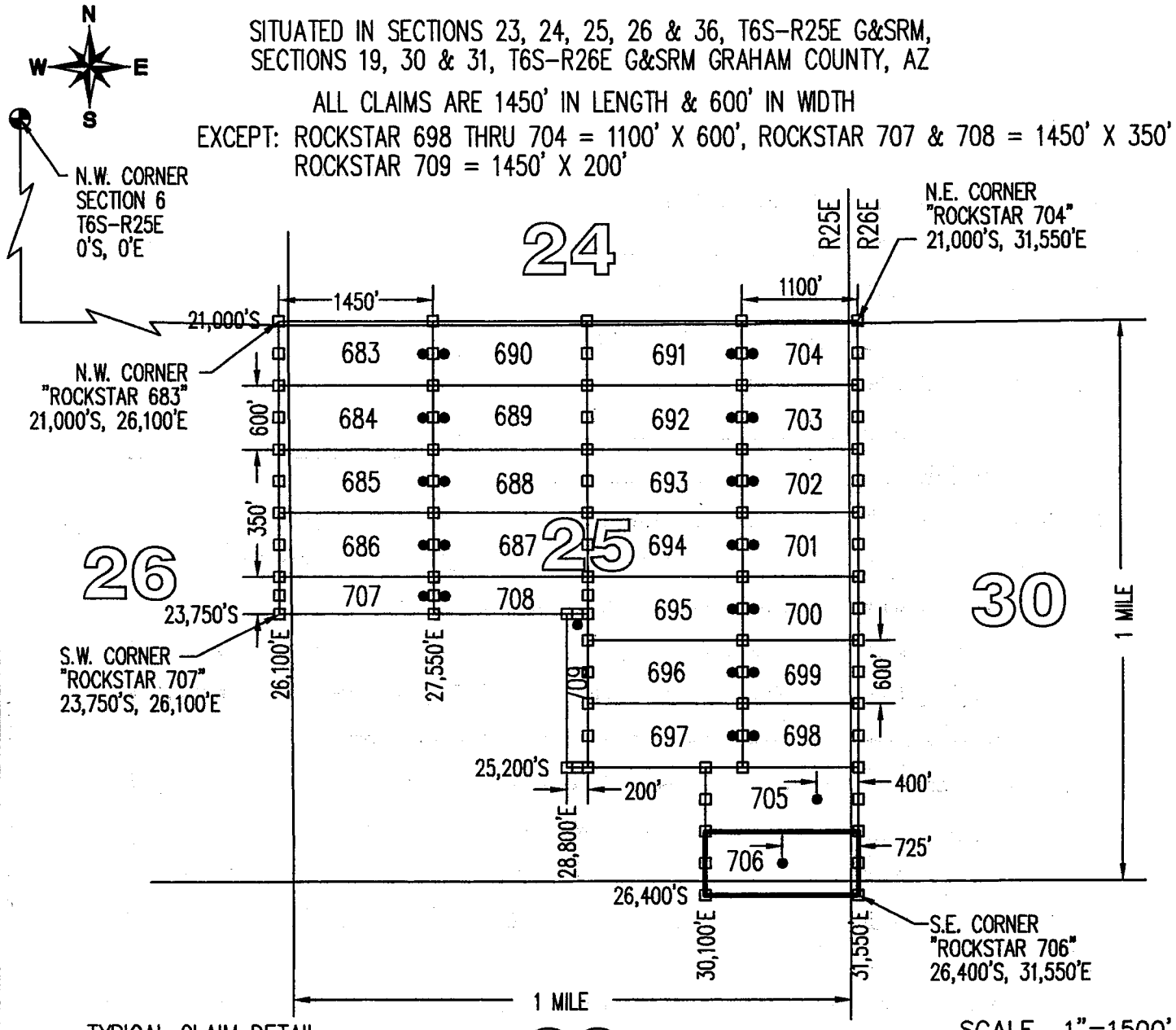
# ROCKSTAR 706

## LOCATION OF THE "ROCKSTAR 683" THROUGH "ROCKSTAR 709" LODE CLAIMS

SITUATED IN SECTIONS 23, 24, 25, 26 & 36, T6S-R25E G&SRM,  
SECTIONS 19, 30 & 31, T6S-R26E G&SRM GRAHAM COUNTY, AZ

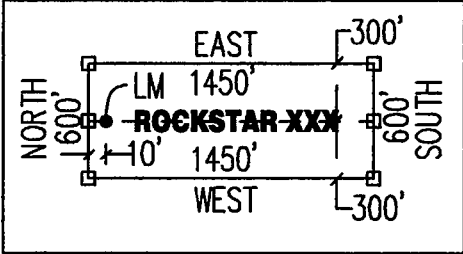
ALL CLAIMS ARE 1450' IN LENGTH & 600' IN WIDTH

EXCEPT: ROCKSTAR 698 THRU 704 = 1100' X 600', ROCKSTAR 707 & 708 = 1450' X 350'  
ROCKSTAR 709 = 1450' X 200'



TYPICAL CLAIM DETAIL  
(NOT TO SCALE)

(EXCEPT ROCKSTAR 698 THRU 709)



CLAIM ACREAGE = 19.97 AC

- INDICATES END CENTER OR CORNER OF LODE CLAIM. SET 2"x2"x5' WOODEN POST (TYPICAL).
- INDICATES LOCATION MONUMENT. SET 2"x2"x5' WOODEN POST 10' FROM AN END CENTER WITH PLASTIC BOTTLE CONTAINING THE LOCATION NOTICE (TYPICAL).

LOCATORS:  
FREEPORT MINERALS CORP  
PO BOX 1019  
SAFFORD, AZ 85548

CLAIM STAKING PERFORMED BY:  
**GEOMETRIX LLC**  
LAND SURVEYING SERVICES



**LOCATION NOTICE FOR LODE MINING CLAIM**

Amendment BLM Serial # \_\_\_\_\_

NOTICE IS HEREBY GIVEN that the ROCKSTAR 707  
\_\_\_\_\_ lode mining claim has been located  
by FREEPORT MINERALS CORP whose current mailing  
address is PO BOX 1019  
SAFFORD AZ 85548

RECEIVED  
BLM AZ STATE OFFICE  
15 JUN 12 11:06  
TOLIMA, ARIZONA  
BLM  
Date  
Stamp

The general course of this claim is EAST - WEST and it is situated in GRAHAM  
County, Arizona. This claim is 1450 feet in length and 350 feet in width.

11.65 Total Claim Acreage. This claim runs from the location monument on which this location notice  
is posted on the centerline of the claim approximately 10 feet in a EAST direction to the EAST  
end line and 1440 feet in a WEST direction to the WEST end line. This claim is marked by six  
monuments, one at each corner and one at the center of each end line of the claim.

The location monument on which this notice is posted is situated within Section 25, Township 6S  
\_\_\_\_\_, Range 25E, Gila Salt River Base and Meridian, Arizona and this claim encompasses portions  
of the following quarter section(s), section(s), Township(s) and Range(s) NW1/4 & SW1/4, SECTION 25  
& NE1/4 & SE1/4, SECTION 26, T6S-R25E

Gila Salt River Base and Meridian, Arizona.


The locality of this claim with reference to some natural object or permanent monument and additional information  
(if any) concerning its locality are as follows: THE N.W. CORNER OF THIS CLAIM IS 26,100 FEET  
EAST & 23,400 FEET SOUTH OF THE N.W. CORNER OF SECTION 6, T6S-R25E

\_\_\_\_\_ The above information is shown on the attached map.

DATED AND POSTED on the ground this 12<sup>th</sup> day of APRIL, 2015.

LOCATOR(s)  AGENT

Print Name(s) JODY A. STONE, RLS

Signature(s) 

Form MCF100  
Revised July 2014

AMC433106

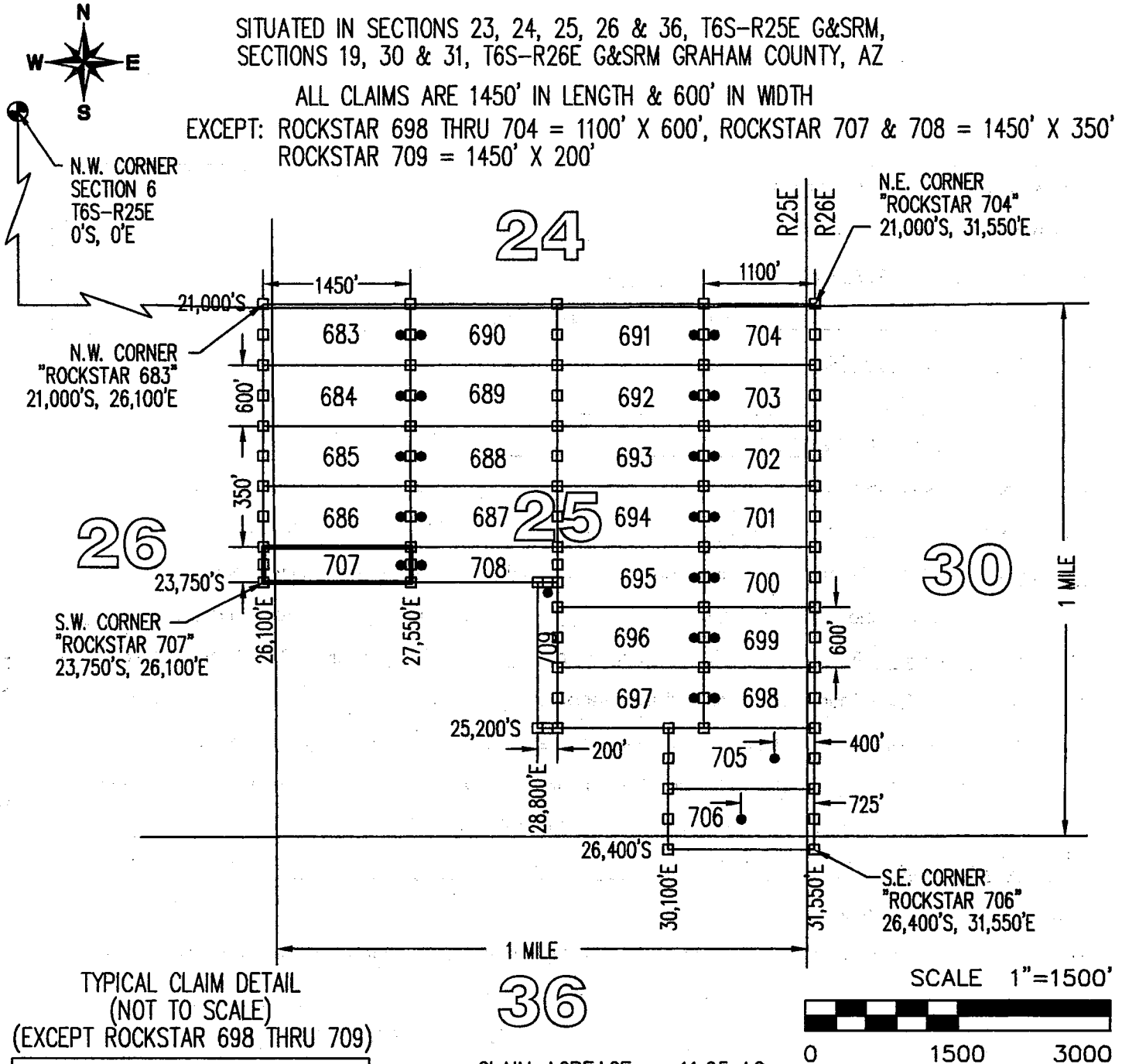
# "ROCKSTAR 707"

## LOCATION OF THE "ROCKSTAR 683" THROUGH "ROCKSTAR 709" LODE CLAIMS

SITUATED IN SECTIONS 23, 24, 25, 26 & 36, T6S-R25E G&SRM,  
SECTIONS 19, 30 & 31, T6S-R26E G&SRM GRAHAM COUNTY, AZ

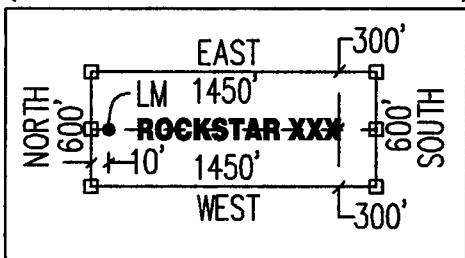
ALL CLAIMS ARE 1450' IN LENGTH & 600' IN WIDTH

EXCEPT: ROCKSTAR 698 THRU 704 = 1100' X 600', ROCKSTAR 707 & 708 = 1450' X 350'  
ROCKSTAR 709 = 1450' X 200'



TYPICAL CLAIM DETAIL  
(NOT TO SCALE)

(EXCEPT ROCKSTAR 698 THRU 709)



CLAIM ACREAGE = 11.65 AC

- INDICATES END CENTER OR CORNER OF LODE CLAIM. SET 2"x2"x5' WOODEN POST (TYPICAL).
- INDICATES LOCATION MONUMENT. SET 2"x2"x5' WOODEN POST 10' FROM AN END CENTER WITH PLASTIC BOTTLE CONTAINING THE LOCATION NOTICE (TYPICAL).

LOCATORS:  
FREEPORT MINERALS CORP  
PO BOX 1019  
SAFFORD, AZ 85548

CLAIM STAKING PERFORMED BY:  
**GEOMETRIX LLC**  
LAND SURVEYING SERVICES

**LOCATION NOTICE FOR LODE MINING CLAIM**

Amendment BLM Serial # \_\_\_\_\_

NOTICE IS HEREBY GIVEN that the ROCKSTAR 708  
\_\_\_\_\_ lode mining claim has been located  
by FREEPORT MINERALS CORP whose current mailing  
address is PO BOX 1019  
SAFFORD AZ 85548

RECEIVED  
BLM AZ STATE OFFICE  
MAY 12 10 1:46  
PHOENIX, ARIZONA  
BLM  
Date  
Stamp

The general course of this claim is EAST - WEST and it is situated in GRAHAM  
County, Arizona. This claim is 1450 feet in length and 350 feet in width.

11.65 Total Claim Acreage. This claim runs from the location monument on which this location notice  
is posted on the centerline of the claim approximately 10 feet in a WEST direction to the WEST  
end line and 1440 feet in a EAST direction to the EAST end line. This claim is marked by six  
monuments, one at each corner and one at the center of each end line of the claim.

The location monument on which this notice is posted is situated within Section 25, Township 6S  
\_\_\_\_\_, Range 25E, Gila Salt River Base and Meridian, Arizona and this claim encompasses portions  
of the following quarter section(s), section(s), Township(s) and Range(s) NW1/4, SW1/4, SE1/4 & NE1/4,  
SECTION 25, T6S-R25E

Gila Salt River Base and Meridian, Arizona.


The locality of this claim with reference to some natural object or permanent monument and additional information  
(if any) concerning its locality are as follows: THE N.W. CORNER OF THIS CLAIM IS 27,550 FEET  
EAST & 23,400 FEET SOUTH OF THE N.W. CORNER OF SECTION 6, T6S-R25E

\_\_\_\_\_ The above information is shown on the attached map.

DATED AND POSTED on the ground this 12<sup>th</sup> day of APRIL, 2015.

LOCATOR(s)  AGENT

Print Name(s) JODY A. STONE, RLS

Signature(s) 

Form MCF100  
Revised July 2014

AMC433107

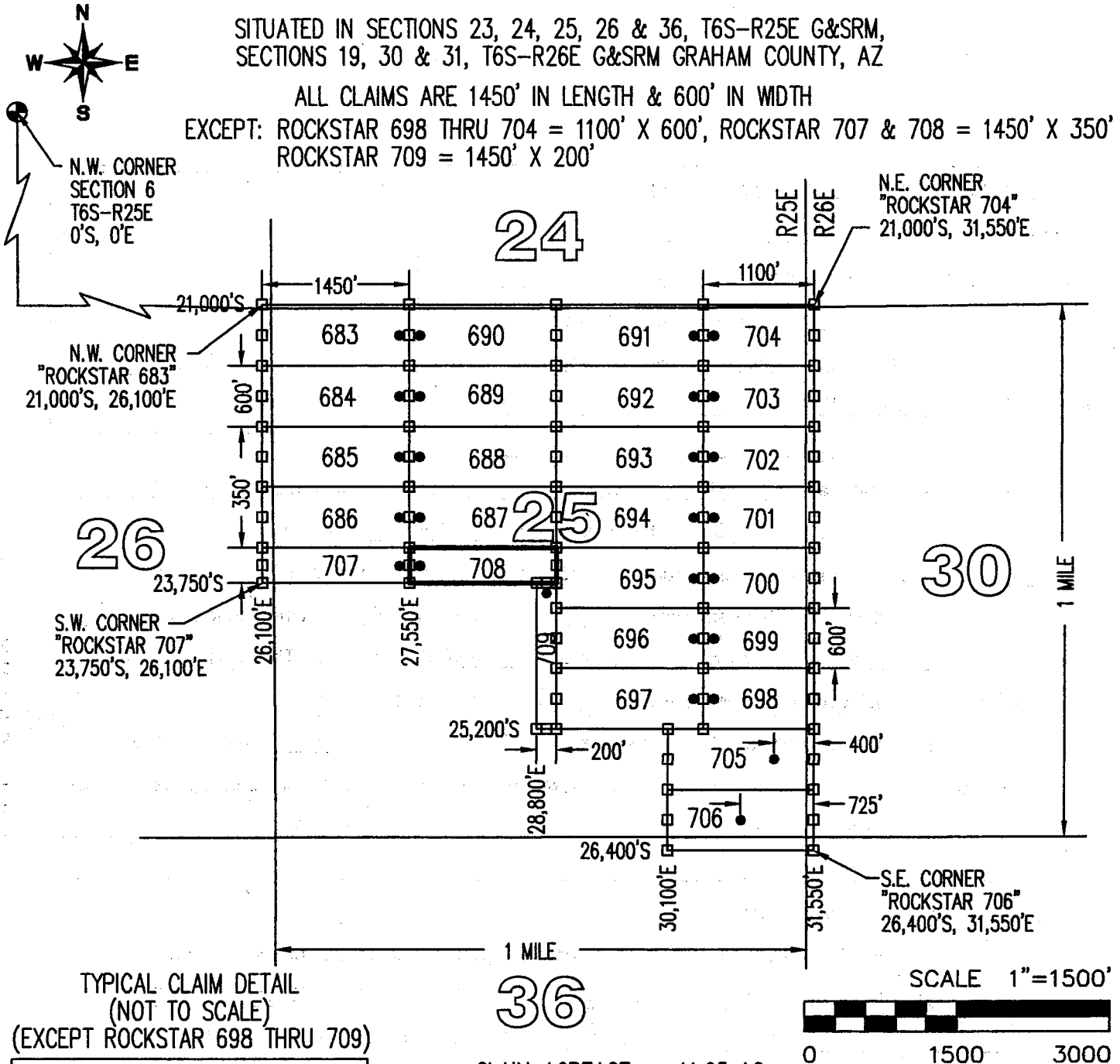
# ROCKSTAR 708

## LOCATION OF THE "ROCKSTAR 683" THROUGH "ROCKSTAR 709" LODE CLAIMS

SITUATED IN SECTIONS 23, 24, 25, 26 & 36, T6S-R25E G&SRM,  
SECTIONS 19, 30 & 31, T6S-R26E G&SRM GRAHAM COUNTY, AZ

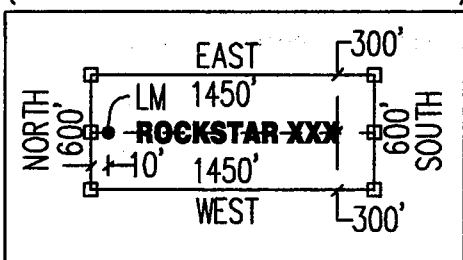
ALL CLAIMS ARE 1450' IN LENGTH & 600' IN WIDTH

EXCEPT: ROCKSTAR 698 THRU 704 = 1100' X 600', ROCKSTAR 707 & 708 = 1450' X 350'  
ROCKSTAR 709 = 1450' X 200'



TYPICAL CLAIM DETAIL  
(NOT TO SCALE)

(EXCEPT ROCKSTAR 698 THRU 709)



CLAIM ACREAGE = 11.65 AC

- INDICATES END CENTER OR CORNER OF LODE CLAIM. SET 2"x2"x5' WOODEN POST (TYPICAL).
- INDICATES LOCATION MONUMENT. SET 2"x2"x5' WOODEN POST 10' FROM AN END CENTER WITH PLASTIC BOTTLE CONTAINING THE LOCATION NOTICE (TYPICAL).

LOCATORS:  
FREEPORT MINERALS CORP  
PO BOX 1019  
SAFFORD, AZ 85548

CLAIM STAKING PERFORMED BY:  
**GEOMETRIX LLC**  
LAND SURVEYING SERVICES

**LOCATION NOTICE FOR LODE MINING CLAIM**

Amendment BLM Serial # \_\_\_\_\_

NOTICE IS HEREBY GIVEN that the ROCKSTAR 709  
\_\_\_\_\_ lode mining claim has been located  
by FREEPORT MINERALS CORP whose current mailing  
address is PO BOX 1019  
SAFFORD AZ 85548

RECEIVED  
BLM STATE OFFICE  
APR 12 10 46  
TUCSON, ARIZONA

The general course of this claim is NORTH - SOUTH and it is situated in GRAHAM  
County, Arizona. This claim is 1450 feet in length and 200 feet in width.

6.66 Total Claim Acreage. This claim runs from the location monument on which this location notice  
is posted on the centerline of the claim approximately 10 feet in a NORTH direction to the NORTH  
end line and 1440 feet in a SOUTH direction to the SOUTH end line. This claim is marked by six  
monuments, one at each corner and one at the center of each end line of the claim.

The location monument on which this notice is posted is situated within Section 25, Township 6S  
\_\_\_\_\_, Range 25E, Gila Salt River Base and Meridian, Arizona and this claim encompasses portions  
of the following quarter section(s), section(s), Township(s) and Range(s) SE1/4 & SW1/4, SECTION 25,  
T6S-R25E

Gila Salt River Base and Meridian, Arizona.

The locality of this claim with reference to some natural object or permanent monument and additional information  
(if any) concerning its locality are as follows: THE N.W. CORNER OF THIS CLAIM IS 28,800 FEET  
EAST & 23,750 FEET SOUTH OF THE N.W. CORNER OF SECTION 6, T6S-R25E

\_\_\_\_\_ The above information is shown on the attached map.

DATED AND POSTED on the ground this 12<sup>th</sup> day of APRIL, 2015.

LOCATOR(s)  AGENT

Print Name(s) JODY A. STONE, RLS

Signature(s) 

Form MCF100  
Revised July 2014

AMC433108

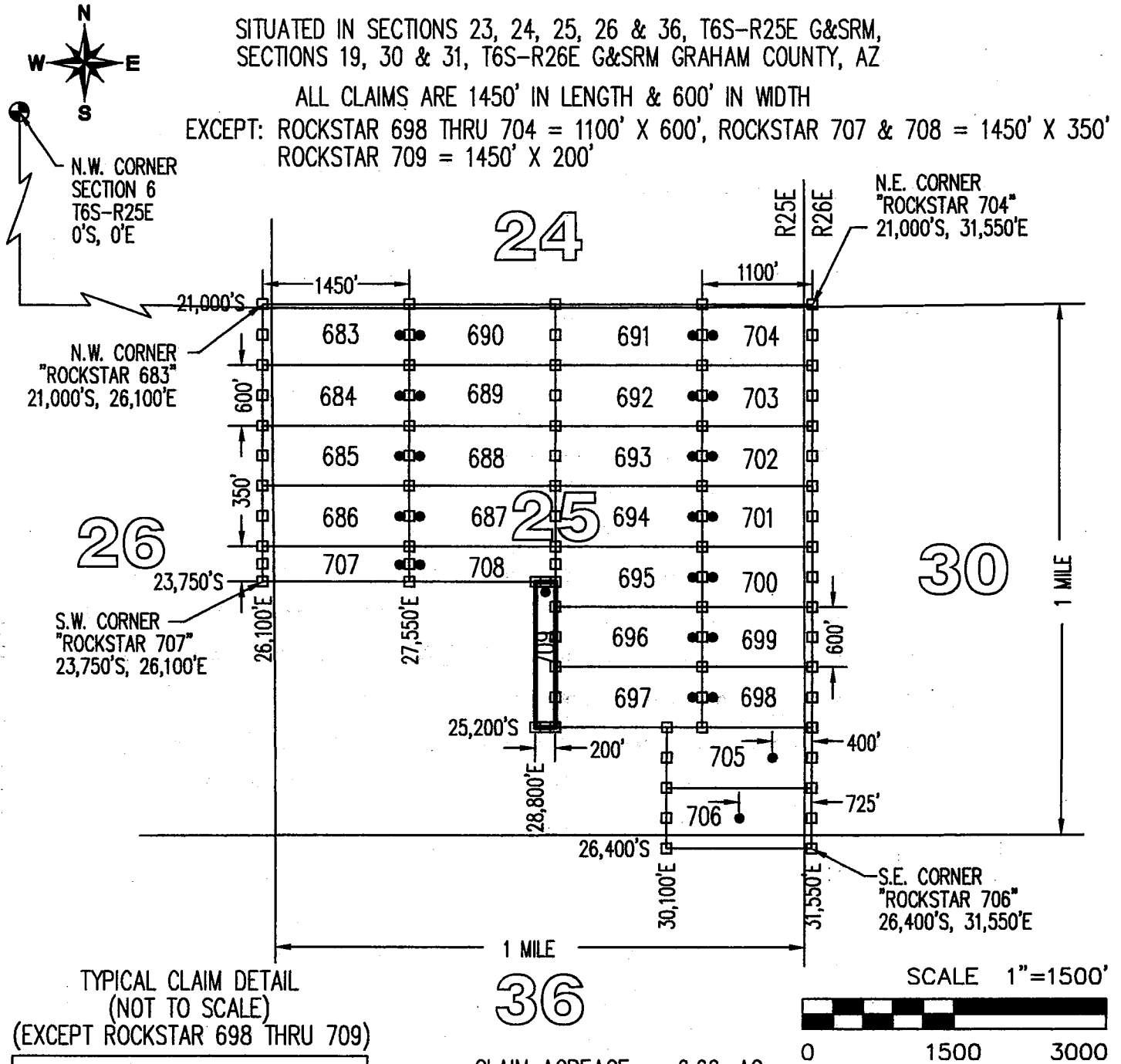
# "ROCKSTAR 709"

## LOCATION OF THE "ROCKSTAR 683" THROUGH "ROCKSTAR 709" LODE CLAIMS

SITUATED IN SECTIONS 23, 24, 25, 26 & 36, T6S-R25E G&SRM,  
SECTIONS 19, 30 & 31, T6S-R26E G&SRM GRAHAM COUNTY, AZ

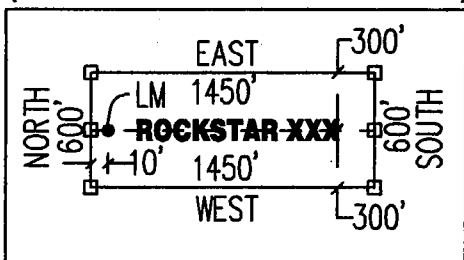
ALL CLAIMS ARE 1450' IN LENGTH & 600' IN WIDTH

EXCEPT: ROCKSTAR 698 THRU 704 = 1100' X 600', ROCKSTAR 707 & 708 = 1450' X 350'  
ROCKSTAR 709 = 1450' X 200'



TYPICAL CLAIM DETAIL  
(NOT TO SCALE)

(EXCEPT ROCKSTAR 698 THRU 709)



# 36

CLAIM ACREAGE = 6.66 AC

- INDICATES END CENTER OR CORNER OF LODE CLAIM. SET 2"x2"x5' WOODEN POST (TYPICAL).
- INDICATES LOCATION MONUMENT. SET 2"x2"x5' WOODEN POST 10' FROM AN END CENTER WITH PLASTIC BOTTLE CONTAINING THE LOCATION NOTICE (TYPICAL).

LOCATORS:  
FREEPORT MINERALS CORP  
PO BOX 1019  
SAFFORD, AZ 85548

CLAIM STAKING PERFORMED BY:  
**GEOMETRIX LLC**  
LAND SURVEYING SERVICES

**LOCATION NOTICE FOR LODE MINING CLAIM**

Amendment BLM Serial # \_\_\_\_\_

NOTICE IS HEREBY GIVEN that the ROCKSTAR 710  
\_\_\_\_\_ lode mining claim has been located  
by FREEPORT MINERALS CORP whose current mailing  
address is PO BOX 1019  
SAFFORD AZ 85548

RECEIVED  
BLM AZ STATE OFFICE  
2015 JUN 12 P 1:46  
PUEBLO, ARIZONA  
BLM  
Date  
Stamp

The general course of this claim is EAST - WEST and it is situated in GRAHAM  
County, Arizona. This claim is 1450 feet in length and 600 feet in width.

19.97 Total Claim Acreage. This claim runs from the location monument on which this location notice  
is posted on the centerline of the claim approximately 10 feet in a EAST direction to the EAST  
end line and 1440 feet in a WEST direction to the WEST end line. This claim is marked by six  
monuments, one at each corner and one at the center of each end line of the claim.

The location monument on which this notice is posted is situated within Section 18, Township 6S  
\_\_\_\_\_, Range 26E, Gila Salt River Base and Meridian, Arizona and this claim encompasses portions  
of the following quarter section(s), section(s), Township(s) and Range(s) SW1/4, SECTION 18,  
T6S-R26E

Gila Salt River Base and Meridian, Arizona.


The locality of this claim with reference to some natural object or permanent monument and additional information  
(if any) concerning its locality are as follows: THE N.W. CORNER OF THIS CLAIM IS 31,550 FEET  
EAST & 13,200 FEET SOUTH OF THE N.W. CORNER OF SECTION 6, T6S-R25E

\_\_\_\_\_ The above information is shown on the attached map.

DATED AND POSTED on the ground this 9<sup>th</sup> day of APRIL, 2015.

LOCATOR(s)  AGENT

Print Name(s) JODY A. STONE, RLS

Signature(s) 

Form MCF100  
Revised July 2014

AM0433109

# "ROCKSTAR 710"

## LOCATION OF THE "ROCKSTAR 710" THROUGH "ROCKSTAR 726" LODE CLAIMS

SITUATED IN SECTIONS 17 & 18, T6S-R26E G&SRM  
GRAHAM COUNTY, AZ

ALL CLAIMS ARE 1450' IN LENGTH & 600' IN WIDTH

EXCEPT: ROCKSTAR 722 = 1450' X 100', ROCKSTAR 723 = 1450' X 150'  
ROCKSTAR 724 = 1450' X 200', ROCKSTAR 725 & 726 = 1300' X 500'



N.W. CORNER  
SECTION 6  
T6S-R25E  
0'S, 0'E

7

13

N.W. CORNER  
"ROCKSTAR 722"  
13,100'S, 31,550'E

18

17

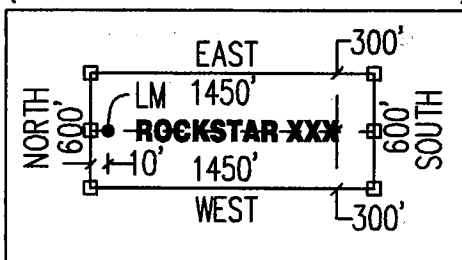
N.E. CORNER  
"ROCKSTAR 725"  
13,000'S, 36,400'E

S.W. CORNER  
"ROCKSTAR 713"  
15,600'S, 31,550'E

S.E. CORNER  
"ROCKSTAR 726"  
15,600'S, 36,400'E

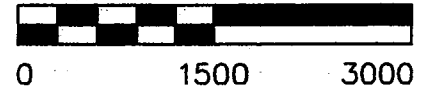
TYPICAL CLAIM DETAIL  
(NOT TO SCALE)

(EXCEPT ROCKSTAR 722 THRU 726)



19

SCALE 1"=1500'



CLAIM ACREAGE = 19.97 AC

- INDICATES END CENTER OR CORNER OF LODE CLAIM. SET 2"x2"x5' WOODEN POST (TYPICAL).
- INDICATES LOCATION MONUMENT. SET 2"x2"x5' WOODEN POST 10' FROM AN END CENTER WITH PLASTIC BOTTLE CONTAINING THE LOCATION NOTICE (TYPICAL).

LOCATORS:  
FREEPORT MINERALS CORP  
PO BOX 1019  
SAFFORD, AZ 85548

CLAIM STAKING PERFORMED BY:  
**GEOMETRIX LLC**  
LAND SURVEYING SERVICES

AMC433109



**LOCATION NOTICE FOR LODE MINING CLAIM**

Amendment BLM Serial # \_\_\_\_\_

NOTICE IS HEREBY GIVEN that the ROCKSTAR 711  
\_\_\_\_\_ lode mining claim has been located  
by FREEMPORT MINERALS CORP whose current mailing  
address is PO BOX 1019  
SAFFORD AZ 85548

RECEIVED  
BLM AZ STATE OFFICE  
PHOENIX, ARIZONA  
2015 JUN 12 PM 1:45  
BLM  
Date  
Stamp

The general course of this claim is EAST - WEST and it is situated in GRAHAM  
County, Arizona. This claim is 1450 feet in length and 600 feet in width.

19.97 Total Claim Acreage. This claim runs from the location monument on which this location notice  
is posted on the centerline of the claim approximately 10 feet in a EAST direction to the EAST  
end line and 1440 feet in a WEST direction to the WEST end line. This claim is marked by six  
monuments, one at each corner and one at the center of each end line of the claim.

The location monument on which this notice is posted is situated within Section 18, Township 6S  
T6S-R26E, Range 26E, Gila Salt River Base and Meridian, Arizona and this claim encompasses portions  
of the following quarter section(s), section(s), Township(s) and Range(s) SW1/4, SECTION 18,  
T6S-R26E

Gila Salt River Base and Meridian, Arizona.


The locality of this claim with reference to some natural object or permanent monument and additional information  
(if any) concerning its locality are as follows: THE N.W. CORNER OF THIS CLAIM IS 31,550 FEET  
EAST & 13,800 FEET SOUTH OF THE N.W. CORNER OF SECTION 6, T6S-R25E

\_\_\_\_\_ The above information is shown on the attached map.

DATED AND POSTED on the ground this 9th day of APRIL, 20 15.

LOCATOR(s)  AGENT

Print Name(s) JODY A. STONE, RLS

Signature(s) 

Form MCF100  
Revised July 2014

AMC433110

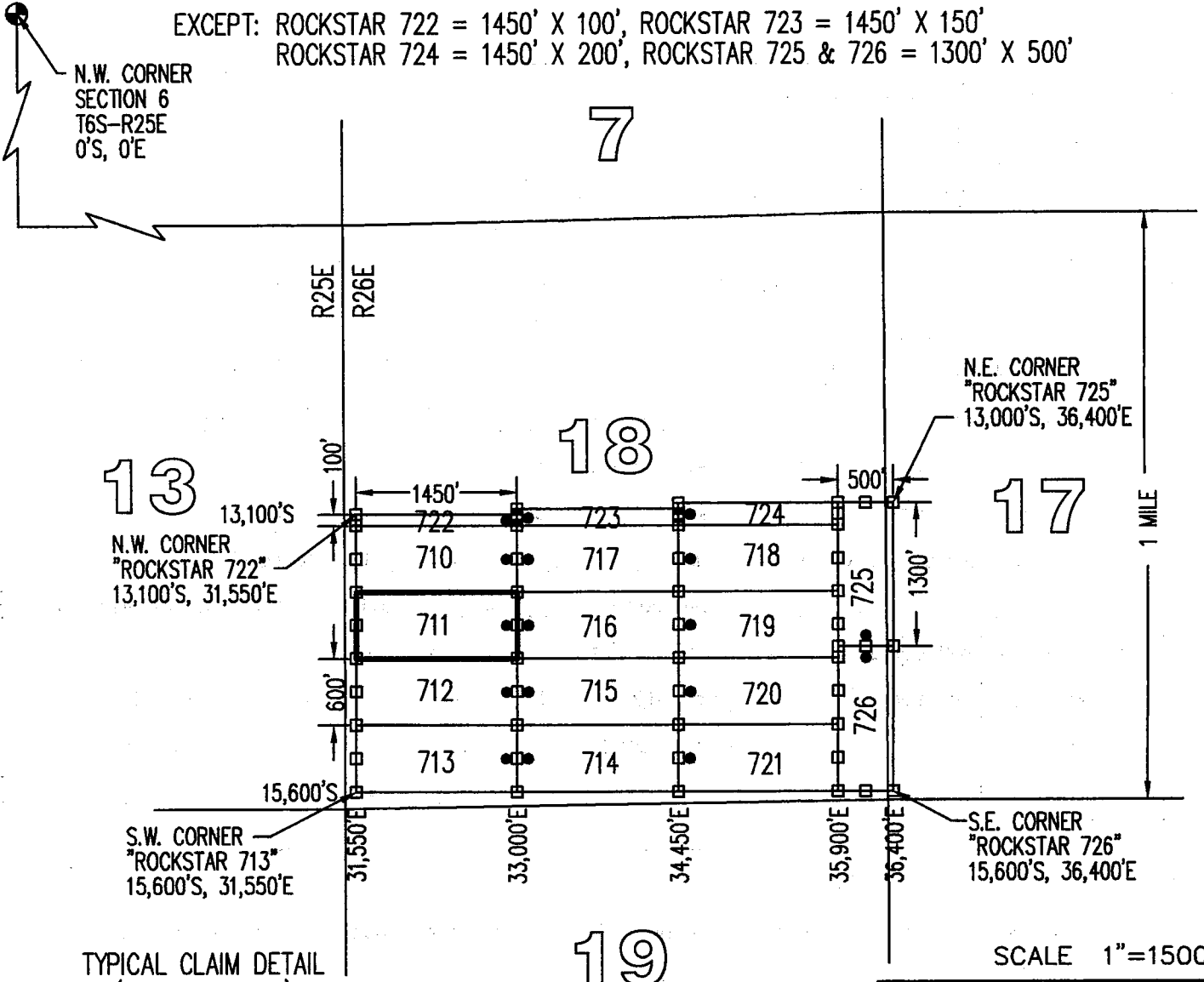
# "ROCKSTAR 711"

LOCATION OF THE "ROCKSTAR 710" THROUGH "ROCKSTAR 726"  
LODE CLAIMS

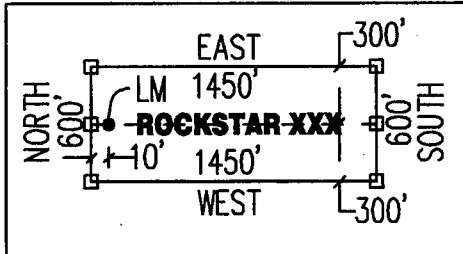
SITUATED IN SECTIONS 17 & 18, T6S-R26E G&SRM  
GRAHAM COUNTY, AZ

ALL CLAIMS ARE 1450' IN LENGTH & 600' IN WIDTH

EXCEPT: ROCKSTAR 722 = 1450' X 100', ROCKSTAR 723 = 1450' X 150'  
ROCKSTAR 724 = 1450' X 200', ROCKSTAR 725 & 726 = 1300' X 500'



TYPICAL CLAIM DETAIL  
(NOT TO SCALE)  
(EXCEPT ROCKSTAR 722 THRU 726)



CLAIM ACREAGE = 19.97 AC

- INDICATES END CENTER OR CORNER OF LODE CLAIM. SET 2"x2"x5' WOODEN POST (TYPICAL).
- INDICATES LOCATION MONUMENT. SET 2"x2"x5' WOODEN POST 10' FROM AN END CENTER WITH PLASTIC BOTTLE CONTAINING THE LOCATION NOTICE (TYPICAL).

LOCATORS:  
FREEPORT MINERALS CORP  
PO BOX 1019  
SAFFORD, AZ 85548

CLAIM STAKING PERFORMED BY:  
**GEOMETRIX LLC**  
LAND SURVEYING SERVICES

**LOCATION NOTICE FOR LODE MINING CLAIM**

Amendment BLM Serial # \_\_\_\_\_

NOTICE IS HEREBY GIVEN that the ROCKSTAR 712  
\_\_\_\_\_ lode mining claim has been located  
by FREEPORT MINERALS CORP whose current mailing  
address is PO BOX 1019  
SAFFORD AZ 85548

RECEIVED  
BLM AZ STATE OFFICE  
2015 JUN 12 PM 1:46  
PHOENIX, ARIZONA  
BLM  
Date  
Stamp

The general course of this claim is EAST - WEST and it is situated in GRAHAM  
County, Arizona. This claim is 1450 feet in length and 600 feet in width.

19.97 Total Claim Acreage. This claim runs from the location monument on which this location notice  
is posted on the centerline of the claim approximately 10 feet in a EAST direction to the EAST  
end line and 1440 feet in a WEST direction to the WEST end line. This claim is marked by six  
monuments, one at each corner and one at the center of each end line of the claim.

The location monument on which this notice is posted is situated within Section 18, Township 6S  
\_\_\_\_\_, Range 26E, Gila Salt River Base and Meridian, Arizona and this claim encompasses portions  
of the following quarter section(s), section(s), Township(s) and Range(s) SW1/4, SECTION 18,  
T6S-R26E

Gila Salt River Base and Meridian, Arizona.

The locality of this claim with reference to some natural object or permanent monument and additional information  
(if any) concerning its locality are as follows: THE N.W. CORNER OF THIS CLAIM IS 31,550 FEET  
EAST & 14,400 FEET SOUTH OF THE N.W. CORNER OF SECTION 6, T6S-R25E

\_\_\_\_\_ The above information is shown on the attached map.

DATED AND POSTED on the ground this 9<sup>th</sup> day of APRIL, 20 15.

LOCATOR(s)  AGENT

Print Name(s) JODY A. STONE, RLS

Signature(s) 

Form MCF100  
Revised July 2014

AMC433111

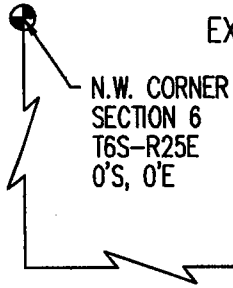
# "ROCKSTAR 712"

LOCATION OF THE "ROCKSTAR 710" THROUGH "ROCKSTAR 726"  
LODE CLAIMS

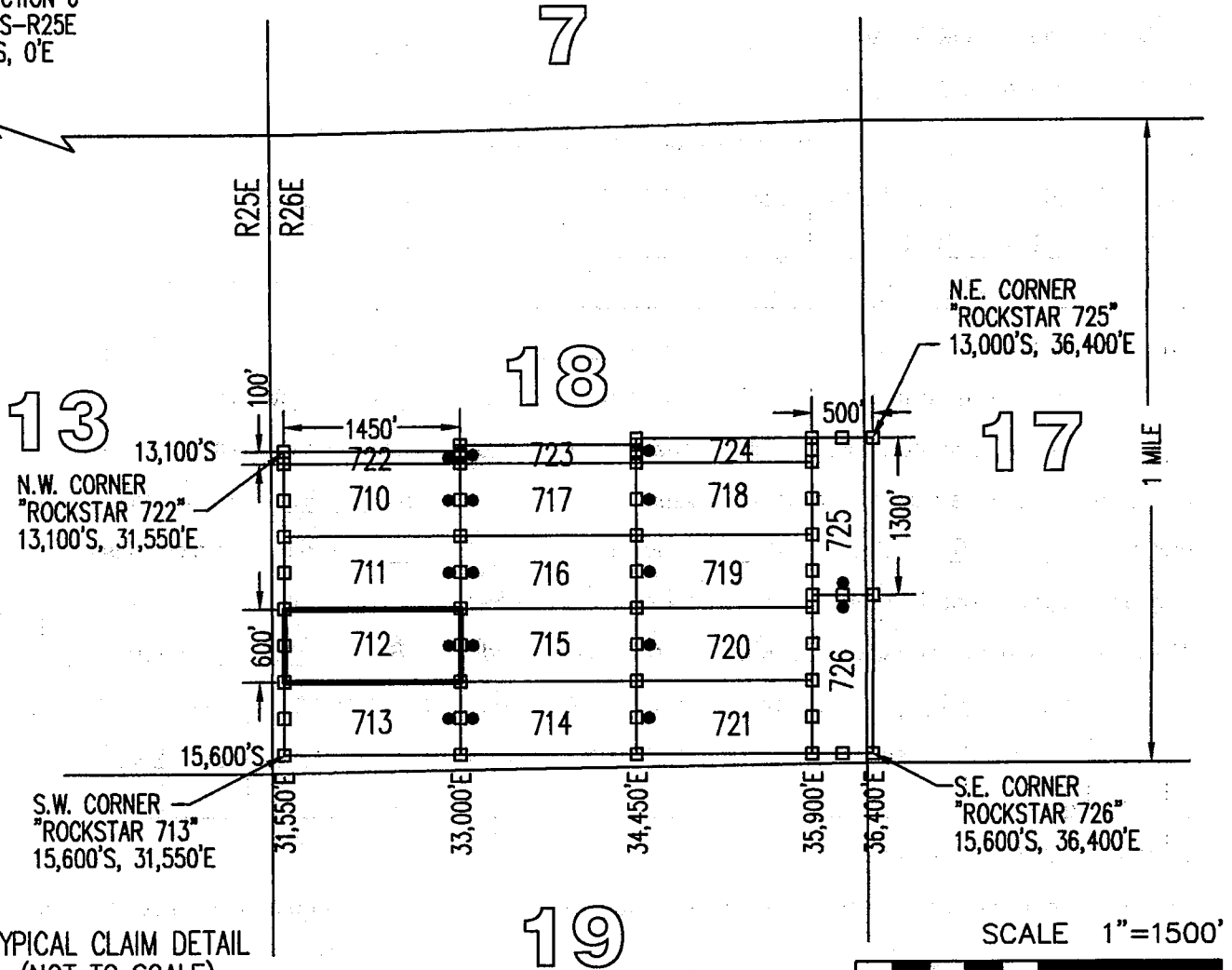
SITUATED IN SECTIONS 17 & 18, T6S-R26E G&SRM  
GRAHAM COUNTY, AZ

ALL CLAIMS ARE 1450' IN LENGTH & 600' IN WIDTH

EXCEPT: ROCKSTAR 722 = 1450' X 100', ROCKSTAR 723 = 1450' X 150'  
ROCKSTAR 724 = 1450' X 200', ROCKSTAR 725 & 726 = 1300' X 500'



N.W. CORNER  
SECTION 6  
T6S-R25E  
0'S, 0'E



N.E. CORNER  
"ROCKSTAR 725"  
13,000'S, 36,400'E

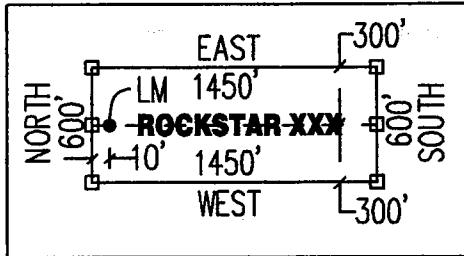
N.W. CORNER  
"ROCKSTAR 722"  
13,100'S, 31,550'E

S.W. CORNER  
"ROCKSTAR 713"  
15,600'S, 31,550'E

S.E. CORNER  
"ROCKSTAR 726"  
15,600'S, 36,400'E

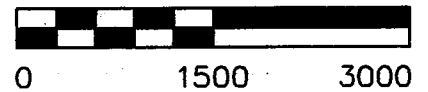
TYPICAL CLAIM DETAIL  
(NOT TO SCALE)

(EXCEPT ROCKSTAR 722 THRU 726)



CLAIM ACREAGE = 19.97 AC

- INDICATES END CENTER OR CORNER OF LODE CLAIM. SET 2"x2"x5' WOODEN POST (TYPICAL).
- INDICATES LOCATION MONUMENT. SET 2"x2"x5' WOODEN POST 10' FROM AN END CENTER WITH PLASTIC BOTTLE CONTAINING THE LOCATION NOTICE (TYPICAL).



LOCATORS:  
FREEPORT MINERALS CORP  
PO BOX 1019  
SAFFORD, AZ 85548

CLAIM STAKING PERFORMED BY:  
**GEOMETRIX LLC**  
LAND SURVEYING SERVICES

**LOCATION NOTICE FOR LODE MINING CLAIM**

Amendment BLM Serial # \_\_\_\_\_

NOTICE IS HEREBY GIVEN that the ROCKSTAR 713  
\_\_\_\_\_ lode mining claim has been located  
by FREEPORT MINERALS CORP whose current mailing  
address is PO BOX 1019  
SAFFORD AZ 85548

RECEIVED  
BLM AZ STATE OFFICE  
2015 JUN 12 PM 1:46  
TOLIMA, ARIZONA  
BLM  
Date  
Stamp

The general course of this claim is EAST - WEST and it is situated in GRAHAM  
County, Arizona. This claim is 1450 feet in length and 600 feet in width.

19.97 Total Claim Acreage. This claim runs from the location monument on which this location notice  
is posted on the centerline of the claim approximately 10 feet in a EAST direction to the EAST  
end line and 1440 feet in a WEST direction to the WEST end line. This claim is marked by six  
monuments, one at each corner and one at the center of each end line of the claim.

The location monument on which this notice is posted is situated within Section 18, Township 6S  
26E, Gila Salt River Base and Meridian, Arizona and this claim encompasses portions  
of the following quarter section(s), section(s), Township(s) and Range(s) SW1/4, SECTION 18,  
T6S-R26E

Gila Salt River Base and Meridian, Arizona.

The locality of this claim with reference to some natural object or permanent monument and additional information  
(if any) concerning its locality are as follows: THE N.W. CORNER OF THIS CLAIM IS 31,550 FEET  
EAST & 15,000 FEET SOUTH OF THE N.W. CORNER OF SECTION 6, T6S-R25E

\_\_\_\_\_ The above information is shown on the attached map.

DATED AND POSTED on the ground this 9<sup>th</sup> day of APRIL, 20 15.

LOCATOR(s)  AGENT

Print Name(s) JODY A. STONE, RLS

Signature(s) 

Form MCF100  
Revised July 2014

AMC433112

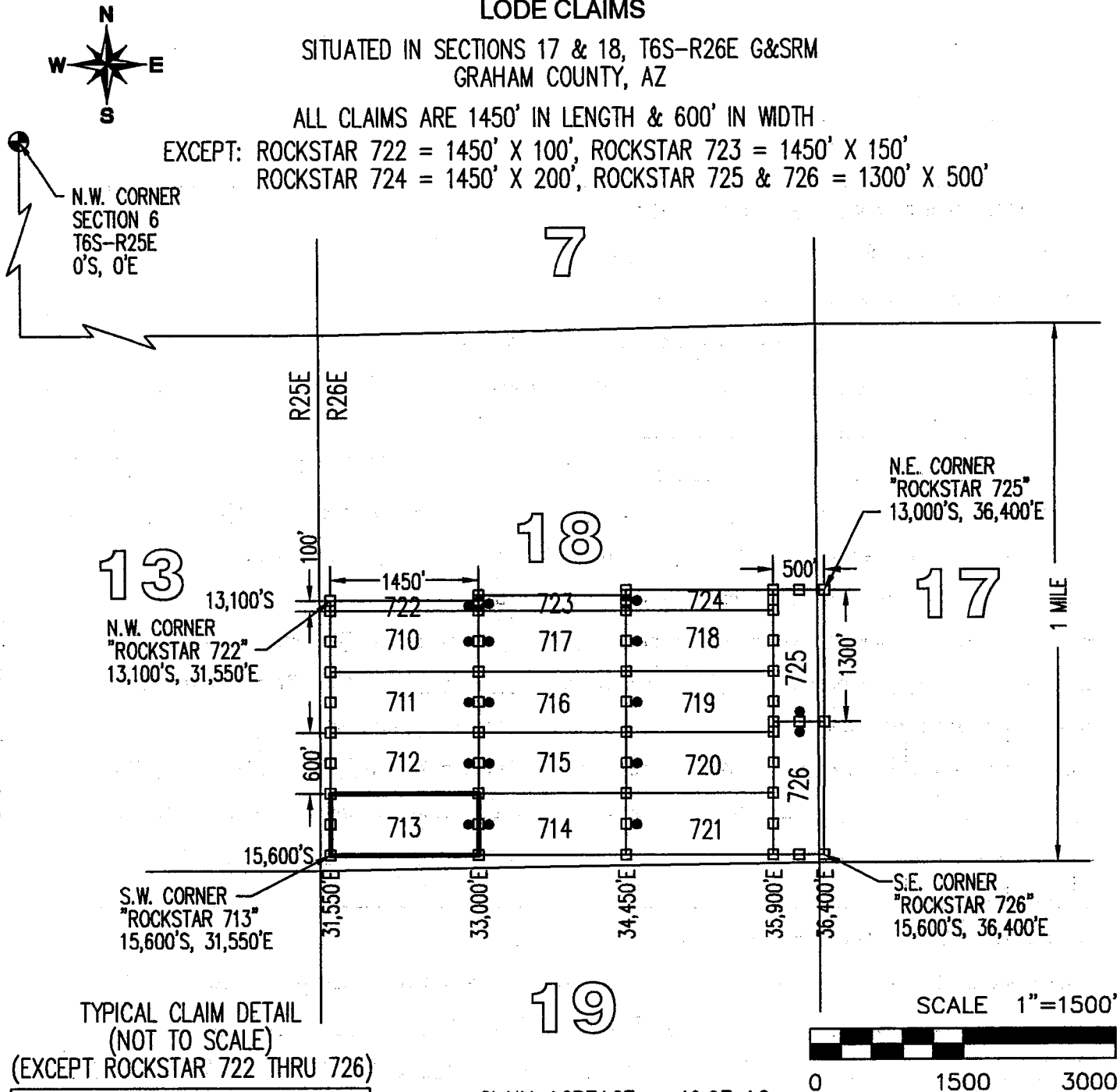
# "ROCKSTAR 713"

## LOCATION OF THE "ROCKSTAR 710" THROUGH "ROCKSTAR 726" LODE CLAIMS

SITUATED IN SECTIONS 17 & 18, T6S-R26E G&SRM  
GRAHAM COUNTY, AZ

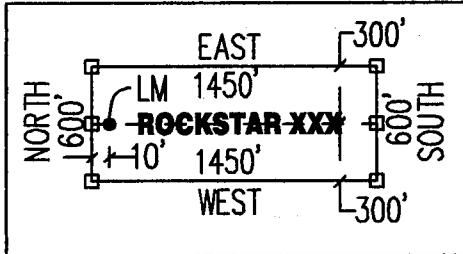
ALL CLAIMS ARE 1450' IN LENGTH & 600' IN WIDTH

EXCEPT: ROCKSTAR 722 = 1450' X 100', ROCKSTAR 723 = 1450' X 150'  
ROCKSTAR 724 = 1450' X 200', ROCKSTAR 725 & 726 = 1300' X 500'



TYPICAL CLAIM DETAIL  
(NOT TO SCALE)

(EXCEPT ROCKSTAR 722 THRU 726)



CLAIM ACREAGE = 19.97 AC

- INDICATES END CENTER OR CORNER OF LODE CLAIM. SET 2"x2"x5' WOODEN POST (TYPICAL).
- INDICATES LOCATION MONUMENT. SET 2"x2"x5' WOODEN POST 10' FROM AN END CENTER WITH PLASTIC BOTTLE CONTAINING THE LOCATION NOTICE (TYPICAL).


LOCATORS:  
FREEPORT MINERALS CORP  
PO BOX 1019  
SAFFORD, AZ 85548

CLAIM STAKING PERFORMED BY:  
**GEOMETRIX LLC**  
LAND SURVEYING SERVICES

**LOCATION NOTICE FOR LODE MINING CLAIM**

Amendment BLM Serial # \_\_\_\_\_

NOTICE IS HEREBY GIVEN that the ROCKSTAR 714  
\_\_\_\_\_ lode mining claim has been located  
by FREEPORT MINERALS CORP whose current mailing  
address is PO BOX 1019  
SAFFORD AZ 85548



The general course of this claim is EAST - WEST and it is situated in GRAHAM  
County, Arizona. This claim is 1450 feet in length and 600 feet in width.

19.97 Total Claim Acreage. This claim runs from the location monument on which this location notice  
is posted on the centerline of the claim approximately 10 feet in a WEST direction to the WEST  
end line and 1440 feet in a EAST direction to the EAST end line. This claim is marked by six  
monuments, one at each corner and one at the center of each end line of the claim.

The location monument on which this notice is posted is situated within Section 18, Township 6S  
26E, Gila Salt River Base and Meridian, Arizona and this claim encompasses portions  
of the following quarter section(s), section(s), Township(s) and Range(s) SW1/4 & SE1/4, SECTION 18,  
T6S-R26E

Gila Salt River Base and Meridian, Arizona.

The locality of this claim with reference to some natural object or permanent monument and additional information  
(if any) concerning its locality are as follows: THE N.W. CORNER OF THIS CLAIM IS 33,000 FEET  
EAST & 15,000 FEET SOUTH OF THE N.W. CORNER OF SECTION 6, T6S-R25E

The above information is shown on the attached map.

DATED AND POSTED on the ground this 9<sup>th</sup> day of APRIL, 2015.

LOCATOR(s)  AGENT

Print Name(s) JODY A. STONE, RLS

Signature(s)

Form MCF100  
Revised July 2014

AMC4331131

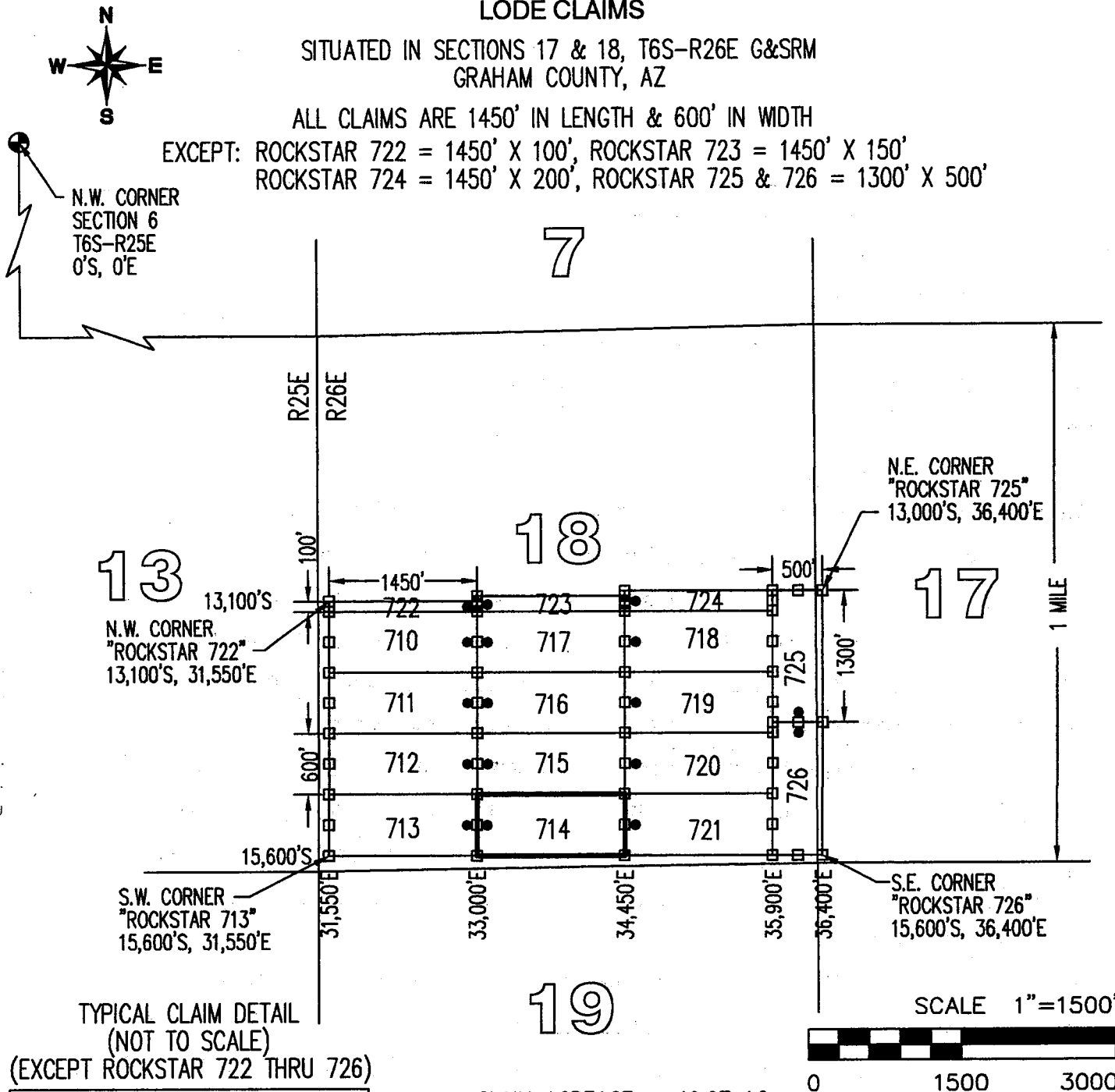
# "ROCKSTAR 714"

## LOCATION OF THE "ROCKSTAR 710" THROUGH "ROCKSTAR 726" LODE CLAIMS

SITUATED IN SECTIONS 17 & 18, T6S-R26E G&SRM  
GRAHAM COUNTY, AZ

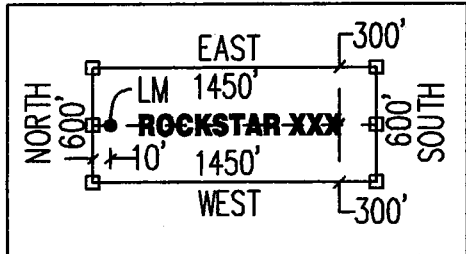
ALL CLAIMS ARE 1450' IN LENGTH & 600' IN WIDTH

EXCEPT: ROCKSTAR 722 = 1450' X 100', ROCKSTAR 723 = 1450' X 150',  
ROCKSTAR 724 = 1450' X 200', ROCKSTAR 725 & 726 = 1300' X 500'



TYPICAL CLAIM DETAIL  
(NOT TO SCALE)

(EXCEPT ROCKSTAR 722 THRU 726)



CLAIM ACREAGE = 19.97 AC

- INDICATES END CENTER OR CORNER OF LODE CLAIM. SET 2"x2"x5' WOODEN POST (TYPICAL).
- INDICATES LOCATION MONUMENT. SET 2"x2"x5' WOODEN POST 10' FROM AN END CENTER WITH PLASTIC BOTTLE CONTAINING THE LOCATION NOTICE (TYPICAL).

LOCATORS:  
FREEPORT MINERALS CORP  
PO BOX 1019  
SAFFORD, AZ 85548

CLAIM STAKING PERFORMED BY:  
**GEOMETRIX LLC**  
LAND SURVEYING SERVICES



**LOCATION NOTICE FOR LODE MINING CLAIM**

Amendment BLM Serial # \_\_\_\_\_

NOTICE IS HEREBY GIVEN that the ROCKSTAR 715  
\_\_\_\_\_ lode mining claim has been located  
by FREEPORT MINERALS CORP whose current mailing  
address is PO BOX 1019  
SAFFORD AZ 85548

RECEIVED  
BLM AZ STATE OFFICE  
2015 JUN 12 PM 1:46  
TUCUMAN, ARIZONA  
BLM  
Date  
Stamp

The general course of this claim is EAST - WEST and it is situated in GRAHAM  
County, Arizona. This claim is 1450 feet in length and 600 feet in width.

19.97 Total Claim Acreage. This claim runs from the location monument on which this location notice  
is posted on the centerline of the claim approximately 10 feet in a WEST direction to the WEST  
end line and 1440 feet in a EAST direction to the EAST end line. This claim is marked by six  
monuments, one at each corner and one at the center of each end line of the claim.

The location monument on which this notice is posted is situated within Section 18, Township 6S  
\_\_\_\_\_, Range 26E, Gila Salt River Base and Meridian, Arizona and this claim encompasses portions  
of the following quarter section(s), section(s), Township(s) and Range(s) SW1/4 & SE1/4, SECTION 18,  
T6S-R26E

Gila Salt River Base and Meridian, Arizona.

The locality of this claim with reference to some natural object or permanent monument and additional information  
(if any) concerning its locality are as follows: THE N.W. CORNER OF THIS CLAIM IS 33,000 FEET  
EAST & 14,400 FEET SOUTH OF THE N.W. CORNER OF SECTION 6, T6S-R25E

\_\_\_\_\_ The above information is shown on the attached map.

DATED AND POSTED on the ground this 9<sup>th</sup> day of APRIL, 20 15.

LOCATOR(s)  AGENT

Print Name(s) JODY A. STONE, RLS

Signature(s) 

Form MCF100  
Revised July 2014

AMC433114

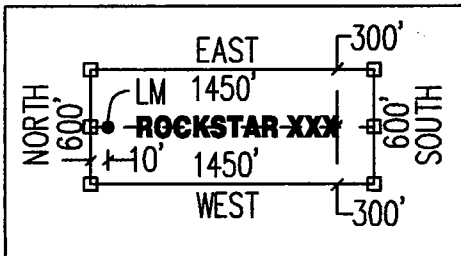
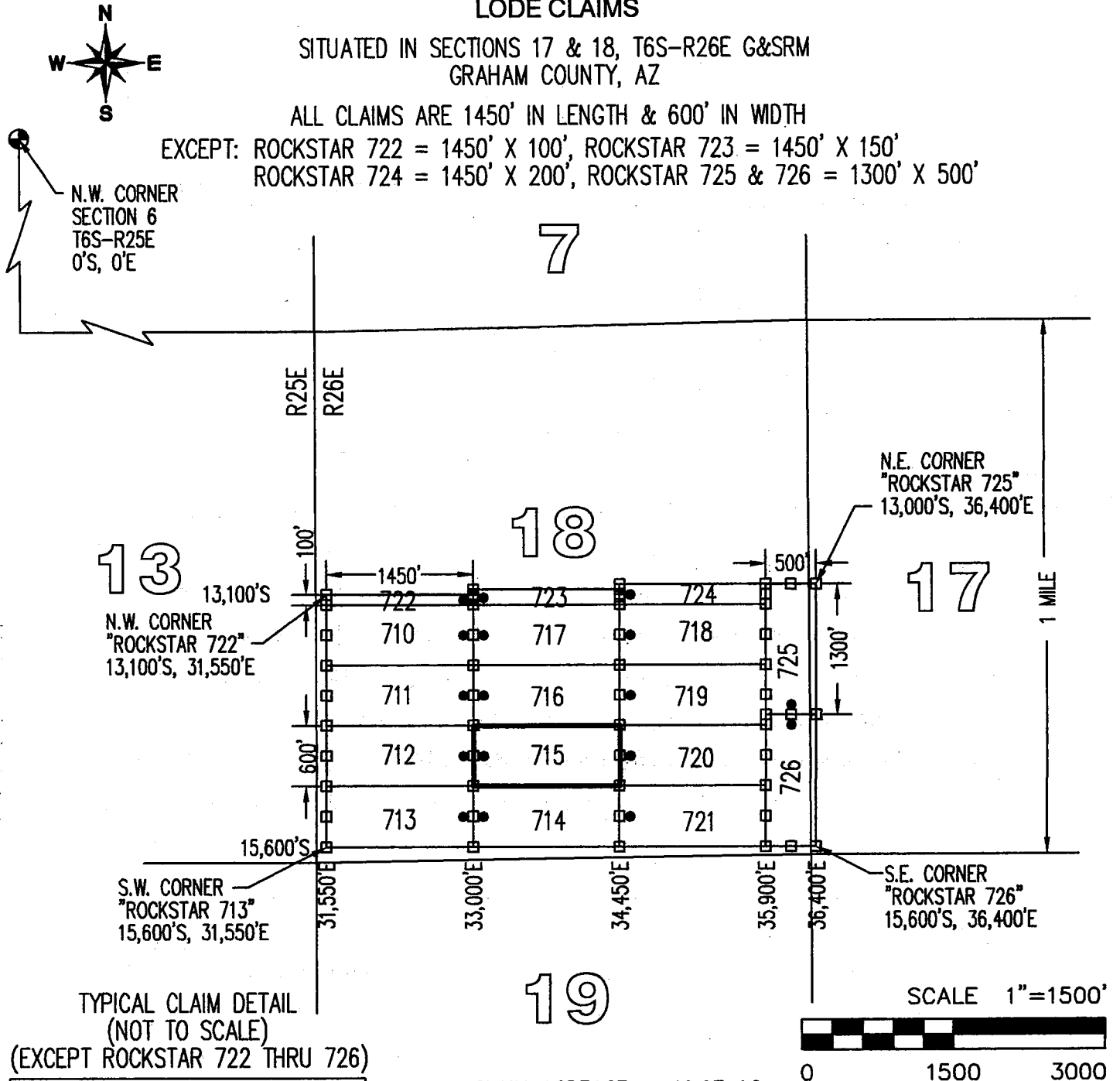
# "ROCKSTAR 715"

## LOCATION OF THE "ROCKSTAR 710" THROUGH "ROCKSTAR 726" LODE CLAIMS

SITUATED IN SECTIONS 17 & 18, T6S-R26E G&SRM  
GRAHAM COUNTY, AZ

ALL CLAIMS ARE 1450' IN LENGTH & 600' IN WIDTH

EXCEPT: ROCKSTAR 722 = 1450' X 100', ROCKSTAR 723 = 1450' X 150',  
ROCKSTAR 724 = 1450' X 200', ROCKSTAR 725 & 726 = 1300' X 500'



CLAIM ACREAGE = 19.97 AC

- INDICATES END CENTER OR CORNER OF LODE CLAIM. SET 2"x2"x5' WOODEN POST (TYPICAL).
- INDICATES LOCATION MONUMENT. SET 2"x2"x5' WOODEN POST 10' FROM AN END CENTER WITH PLASTIC BOTTLE CONTAINING THE LOCATION NOTICE (TYPICAL).

LOCATORS:  
FREEPORT MINERALS CORP  
PO BOX 1019  
SAFFORD, AZ 85548

CLAIM STAKING PERFORMED BY:  
**GEOMETRIX LLC**  
LAND SURVEYING SERVICES

**LOCATION NOTICE FOR LODE MINING CLAIM**

Amendment BLM Serial # \_\_\_\_\_

NOTICE IS HEREBY GIVEN that the ROCKSTAR 716  
\_\_\_\_\_ lode mining claim has been located  
by FREEPORT MINERALS CORP whose current mailing  
address is PO BOX 1019  
SAFFORD AZ 85548

RECEIVED  
BLM AZ STATE OFFICE  
PHOENIX, ARIZONA  
MAY JUN 12 P 1:05

BLM  
Date  
Stamp

The general course of this claim is EAST - WEST and it is situated in GRAHAM  
County, Arizona. This claim is 1450 feet in length and 600 feet in width.

19.97 Total Claim Acreage. This claim runs from the location monument on which this location notice  
is posted on the centerline of the claim approximately 10 feet in a WEST direction to the WEST  
end line and 1440 feet in a EAST direction to the EAST end line. This claim is marked by six  
monuments, one at each corner and one at the center of each end line of the claim.

The location monument on which this notice is posted is situated within Section 18, Township 6S  
26E, Gila Salt River Base and Meridian, Arizona and this claim encompasses portions  
of the following quarter section(s), section(s), Township(s) and Range(s) SW1/4 & SE1/4, SECTION 18,  
T6S-R26E

Gila Salt River Base and Meridian, Arizona.

The locality of this claim with reference to some natural object or permanent monument and additional information  
(if any) concerning its locality are as follows: THE N.W. CORNER OF THIS CLAIM IS 33,000 FEET  
EAST & 13,800 FEET SOUTH OF THE N.W. CORNER OF SECTION 6, T6S-R25E

\_\_\_\_\_ The above information is shown on the attached map.

DATED AND POSTED on the ground this 9th day of APRIL, 20 15.

LOCATOR(s)  AGENT

Print Name(s) JODY A. STONE, RLS

Signature(s) 

Form MCF100  
Revised July 2014

AMC433115

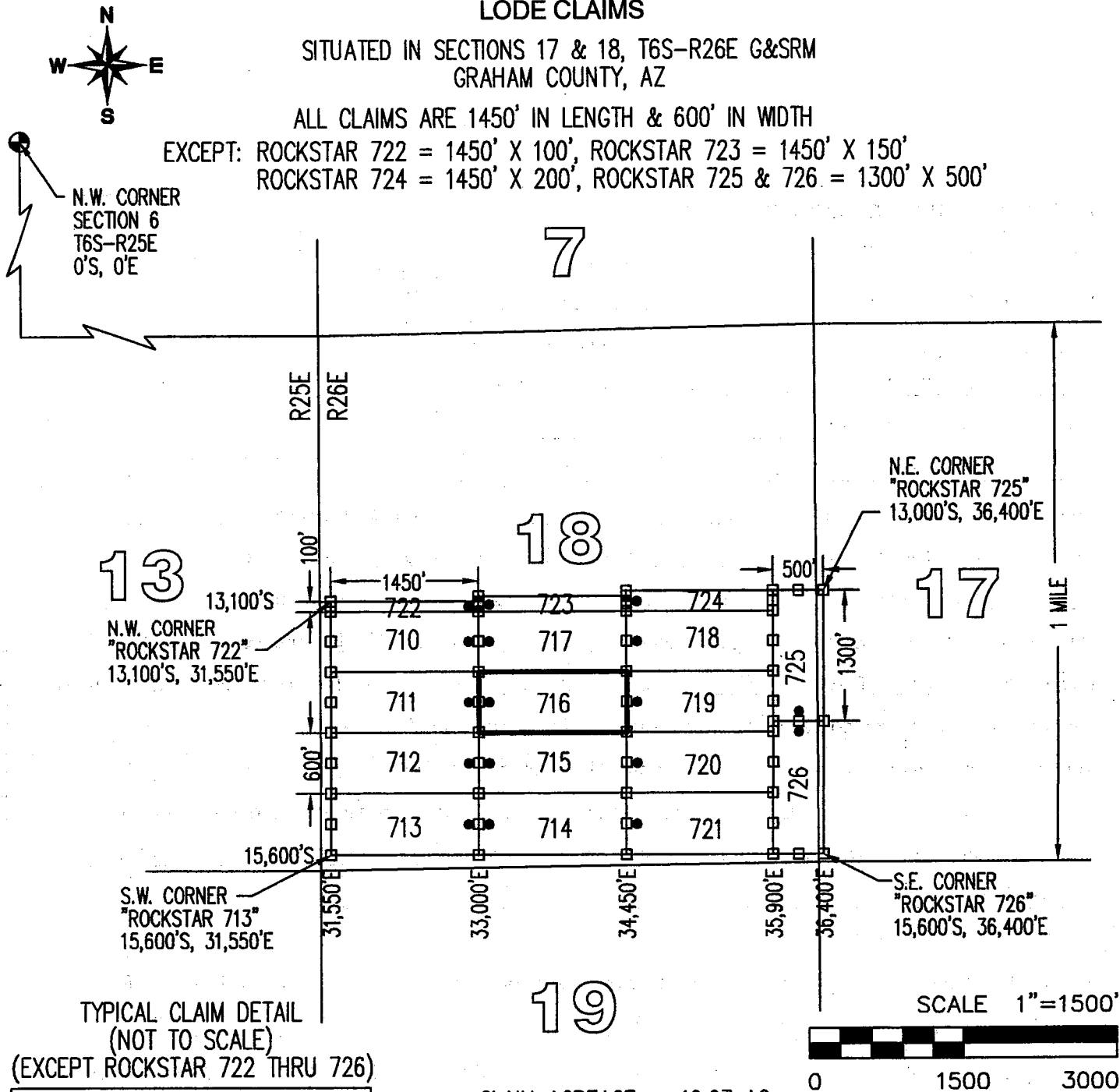
# "ROCKSTAR 716"

## LOCATION OF THE "ROCKSTAR 710" THROUGH "ROCKSTAR 726" LODE CLAIMS

SITUATED IN SECTIONS 17 & 18, T6S-R26E G&SRM  
GRAHAM COUNTY, AZ

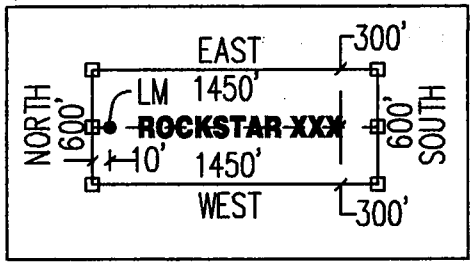
ALL CLAIMS ARE 1450' IN LENGTH & 600' IN WIDTH

EXCEPT: ROCKSTAR 722 = 1450' X 100', ROCKSTAR 723 = 1450' X 150',  
ROCKSTAR 724 = 1450' X 200', ROCKSTAR 725 & 726 = 1300' X 500'



TYPICAL CLAIM DETAIL  
(NOT TO SCALE)

(EXCEPT ROCKSTAR 722 THRU 726)



CLAIM ACREAGE = 19.97 AC

- INDICATES END CENTER OR CORNER OF LODE CLAIM. SET 2"x2"x5' WOODEN POST (TYPICAL).
- INDICATES LOCATION MONUMENT. SET 2"x2"x5' WOODEN POST 10' FROM AN END CENTER WITH PLASTIC BOTTLE CONTAINING THE LOCATION NOTICE (TYPICAL).

LOCATORS:  
FREEPORT MINERALS CORP  
PO BOX 1019  
SAFFORD, AZ 85548

CLAIM STAKING PERFORMED BY:  
**GEOMETRIX LLC**  
LAND SURVEYING SERVICES

**LOCATION NOTICE FOR LODE MINING CLAIM**

Amendment BLM Serial # \_\_\_\_\_

NOTICE IS HEREBY GIVEN that the ROCKSTAR 717  
\_\_\_\_\_ lode mining claim has been located  
by FREEPORT MINERALS CORP whose current mailing  
address is PO BOX 1019  
SAFFORD AZ 85548

RECEIVED  
BLM AZ STATE OFFICE  
2015 JUN 12 P 1:45  
PHOENIX, ARIZONA  
BLM  
Date  
Stamp

The general course of this claim is EAST - WEST and it is situated in GRAHAM  
County, Arizona. This claim is 1450 feet in length and 600 feet in width.

19.97 Total Claim Acreage. This claim runs from the location monument on which this location notice  
is posted on the centerline of the claim approximately 10 feet in a WEST direction to the WEST  
end line and 1440 feet in a EAST direction to the EAST end line. This claim is marked by six  
monuments, one at each corner and one at the center of each end line of the claim.

The location monument on which this notice is posted is situated within Section 18, Township 6S  
26E, Gila Salt River Base and Meridian, Arizona and this claim encompasses portions  
of the following quarter section(s), section(s), Township(s) and Range(s) SW1/4 & SE1/4, SECTION 18,  
T6S-R26E

Gila Salt River Base and Meridian, Arizona.

The locality of this claim with reference to some natural object or permanent monument and additional information  
(if any) concerning its locality are as follows: THE N.W. CORNER OF THIS CLAIM IS 33,000 FEET  
EAST & 13,200 FEET SOUTH OF THE N.W. CORNER OF SECTION 6, T6S-R25E

\_\_\_\_\_ The above information is shown on the attached map.

DATED AND POSTED on the ground this 9<sup>th</sup> day of APRIL, 20 15.

LOCATOR(s)  AGENT

Print Name(s) JODY A. STONE, RLS

Signature(s) 

Form MCF100  
Revised July 2014

AM0433116

# "ROCKSTAR 717"

## LOCATION OF THE "ROCKSTAR 710" THROUGH "ROCKSTAR 726" LODE CLAIMS

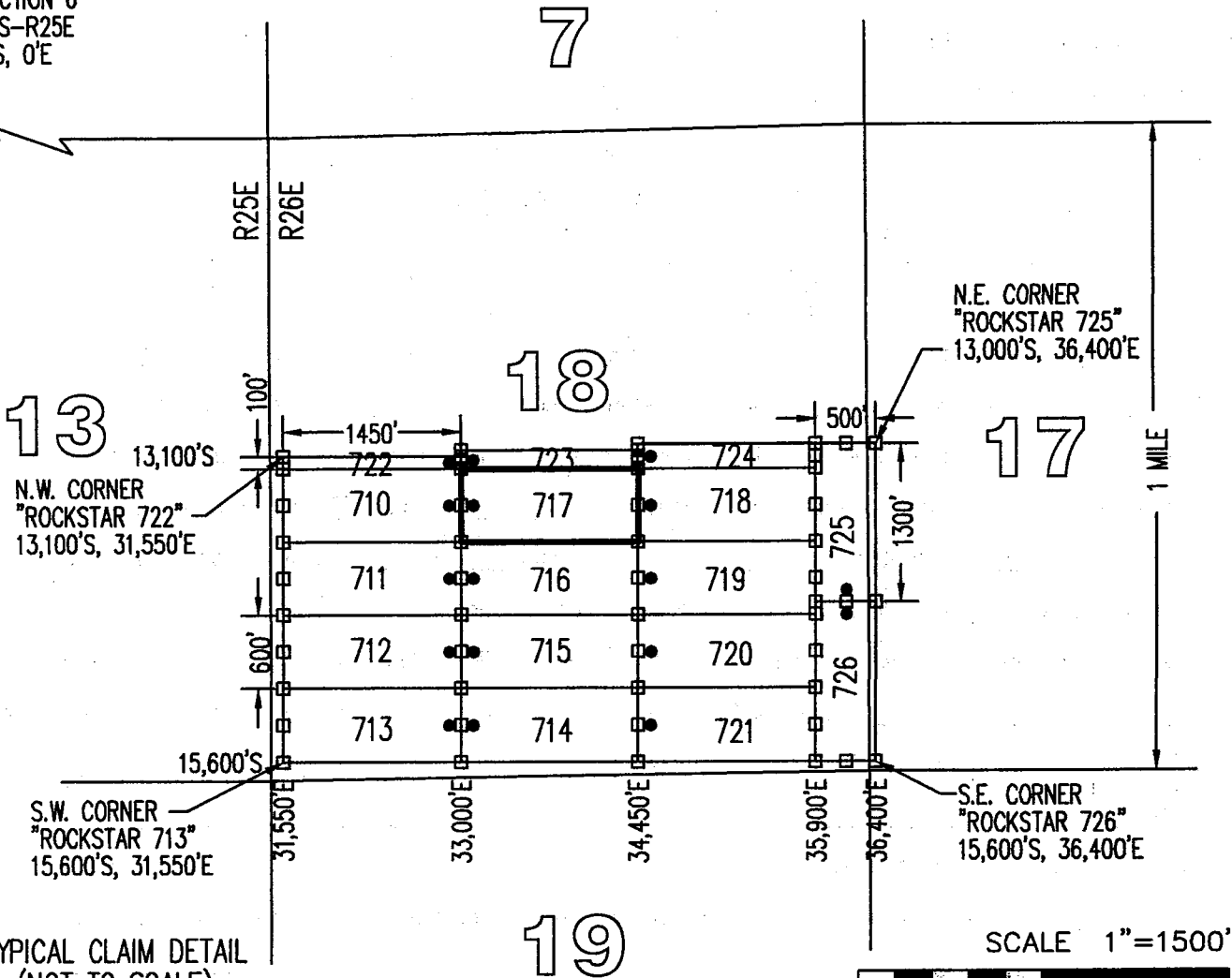
SITUATED IN SECTIONS 17 & 18, T6S-R26E G&SRM  
GRAHAM COUNTY, AZ

ALL CLAIMS ARE 1450' IN LENGTH & 600' IN WIDTH

EXCEPT: ROCKSTAR 722 = 1450' X 100', ROCKSTAR 723 = 1450' X 150'  
ROCKSTAR 724 = 1450' X 200', ROCKSTAR 725 & 726 = 1300' X 500'



N.W. CORNER  
SECTION 6  
T6S-R25E  
0'S, 0'E



13

18

17

19

N.W. CORNER  
"ROCKSTAR 722"  
13,100'S, 31,550'E

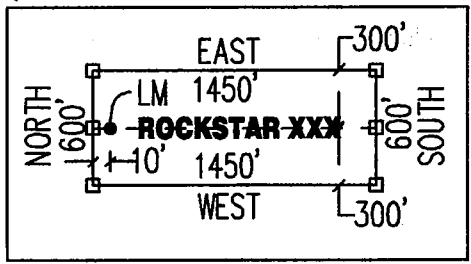
S.W. CORNER  
"ROCKSTAR 713"  
15,600'S, 31,550'E

N.E. CORNER  
"ROCKSTAR 725"  
13,000'S, 36,400'E

S.E. CORNER  
"ROCKSTAR 726"  
15,600'S, 36,400'E

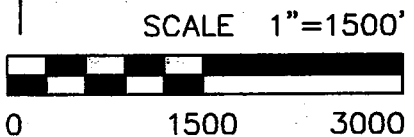
TYPICAL CLAIM DETAIL  
(NOT TO SCALE)

(EXCEPT ROCKSTAR 722 THRU 726)



CLAIM ACREAGE = 19.97 AC

- INDICATES END CENTER OR CORNER OF LODE CLAIM. SET 2"x2"x5' WOODEN POST (TYPICAL).
- INDICATES LOCATION MONUMENT. SET 2"x2"x5' WOODEN POST 10' FROM AN END CENTER WITH PLASTIC BOTTLE CONTAINING THE LOCATION NOTICE (TYPICAL).



LOCATORS:  
FREEPORT MINERALS CORP  
PO BOX 1019  
SAFFORD, AZ 85548

CLAIM STAKING PERFORMED BY:  
**GEOMETRIX LLC**  
LAND SURVEYING SERVICES

**LOCATION NOTICE FOR LODE MINING CLAIM**

Amendment BLM Serial # \_\_\_\_\_

NOTICE IS HEREBY GIVEN that the ROCKSTAR 718  
\_\_\_\_\_ lode mining claim has been located  
by FREEPORT MINERALS CORP whose current mailing  
address is PO BOX 1019  
SAFFORD AZ 85548

RECEIVED  
BLM AZ STATE OFFICE  
PHOENIX, ARIZONA  
JUN 12 P 1:45  
BLM  
Date  
Stamp

The general course of this claim is EAST - WEST and it is situated in GRAHAM  
County, Arizona. This claim is 1450 feet in length and 600 feet in width.

19.97 Total Claim Acreage. This claim runs from the location monument on which this location notice  
is posted on the centerline of the claim approximately 10 feet in a WEST direction to the WEST  
end line and 1440 feet in a EAST direction to the EAST end line. This claim is marked by six  
monuments, one at each corner and one at the center of each end line of the claim.

The location monument on which this notice is posted is situated within Section 18, Township 6S  
26E, Gila Salt River Base and Meridian, Arizona and this claim encompasses portions  
of the following quarter section(s), section(s), Township(s) and Range(s) SE1/4, SECTION 18,  
T6S-R26E

Gila Salt River Base and Meridian, Arizona.

The locality of this claim with reference to some natural object or permanent monument and additional information  
(if any) concerning its locality are as follows: THE N.W. CORNER OF THIS CLAIM IS 34,450 FEET  
EAST & 13,200 FEET SOUTH OF THE N.W. CORNER OF SECTION 6, T6S-R25E

\_\_\_\_\_ The above information is shown on the attached map.

DATED AND POSTED on the ground this 9th day of APRIL, 20 15.

LOCATOR(s)  AGENT

Print Name(s) JODY A. STONE, RLS

Signature(s) 

Form MCF100  
Revised July 2014

AM04331171

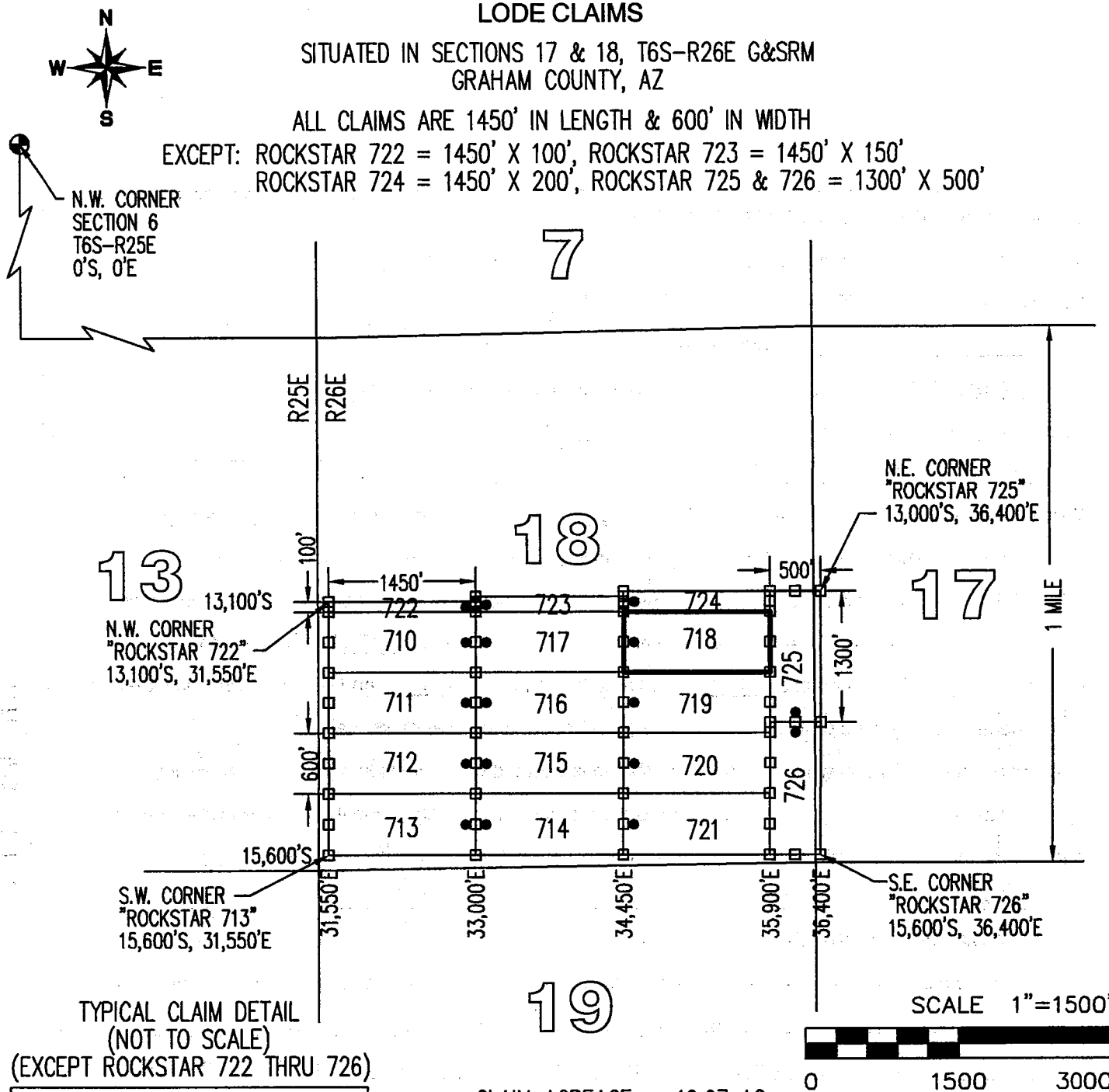
# "ROCKSTAR 718"

## LOCATION OF THE "ROCKSTAR 710" THROUGH "ROCKSTAR 726" LODE CLAIMS

SITUATED IN SECTIONS 17 & 18, T6S-R26E G&SRM  
GRAHAM COUNTY, AZ

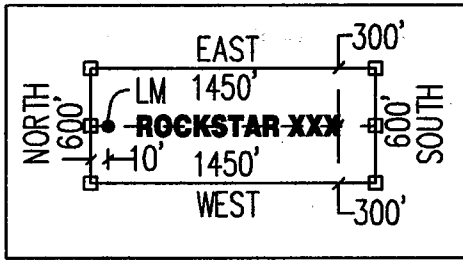
ALL CLAIMS ARE 1450' IN LENGTH & 600' IN WIDTH

EXCEPT: ROCKSTAR 722 = 1450' X 100', ROCKSTAR 723 = 1450' X 150'  
ROCKSTAR 724 = 1450' X 200', ROCKSTAR 725 & 726 = 1300' X 500'



TYPICAL CLAIM DETAIL  
(NOT TO SCALE)

(EXCEPT ROCKSTAR 722 THRU 726)



CLAIM ACREAGE = 19.97 AC

- INDICATES END CENTER OR CORNER OF LODE CLAIM. SET 2"x2"x5' WOODEN POST (TYPICAL).
- INDICATES LOCATION MONUMENT. SET 2"x2"x5' WOODEN POST 10' FROM AN END CENTER WITH PLASTIC BOTTLE CONTAINING THE LOCATION NOTICE (TYPICAL).

LOCATORS:  
FREEPORT MINERALS CORP  
PO BOX 1019  
SAFFORD, AZ 85548

CLAIM STAKING PERFORMED BY:  
**GEOMETRIX LLC**  
LAND SURVEYING SERVICES



**LOCATION NOTICE FOR LODE MINING CLAIM**

Amendment BLM Serial # \_\_\_\_\_

NOTICE IS HEREBY GIVEN that the ROCKSTAR 719  
\_\_\_\_\_ lode mining claim has been located  
by FREEPORT MINERALS CORP whose current mailing  
address is PO BOX 1019  
SAFFORD AZ 85548

RECEIVED  
BLM AZ STATE OFFICE  
2015 JUN 12 P 1:45  
PHOENIX, ARIZONA  
BLM  
Date  
Stamp

The general course of this claim is EAST - WEST and it is situated in GRAHAM  
County, Arizona. This claim is 1450 feet in length and 600 feet in width.

19.97 Total Claim Acreage. This claim runs from the location monument on which this location notice  
is posted on the centerline of the claim approximately 10 feet in a WEST direction to the WEST  
end line and 1440 feet in a EAST direction to the EAST end line. This claim is marked by six  
monuments, one at each corner and one at the center of each end line of the claim.

The location monument on which this notice is posted is situated within Section 18, Township 6S  
\_\_\_\_\_, Range 26E, Gila Salt River Base and Meridian, Arizona and this claim encompasses portions  
of the following quarter section(s), section(s), Township(s) and Range(s) SE1/4, SECTION 18,  
T6S-R26E

Gila Salt River Base and Meridian, Arizona.


The locality of this claim with reference to some natural object or permanent monument and additional information  
(if any) concerning its locality are as follows: THE N.W. CORNER OF THIS CLAIM IS 34,450 FEET  
EAST & 13,800 FEET SOUTH OF THE N.W. CORNER OF SECTION 6, T6S-R25E

\_\_\_\_\_ The above information is shown on the attached map.

DATED AND POSTED on the ground this 9<sup>th</sup> day of APRIL, 20 15.

LOCATOR(s)  AGENT

Print Name(s) JODY A. STONE, RLS

Signature(s) 

Form MCF100  
Revised July 2014

AMC433118

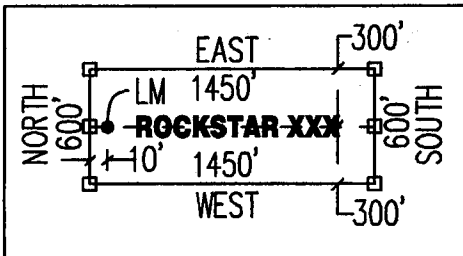
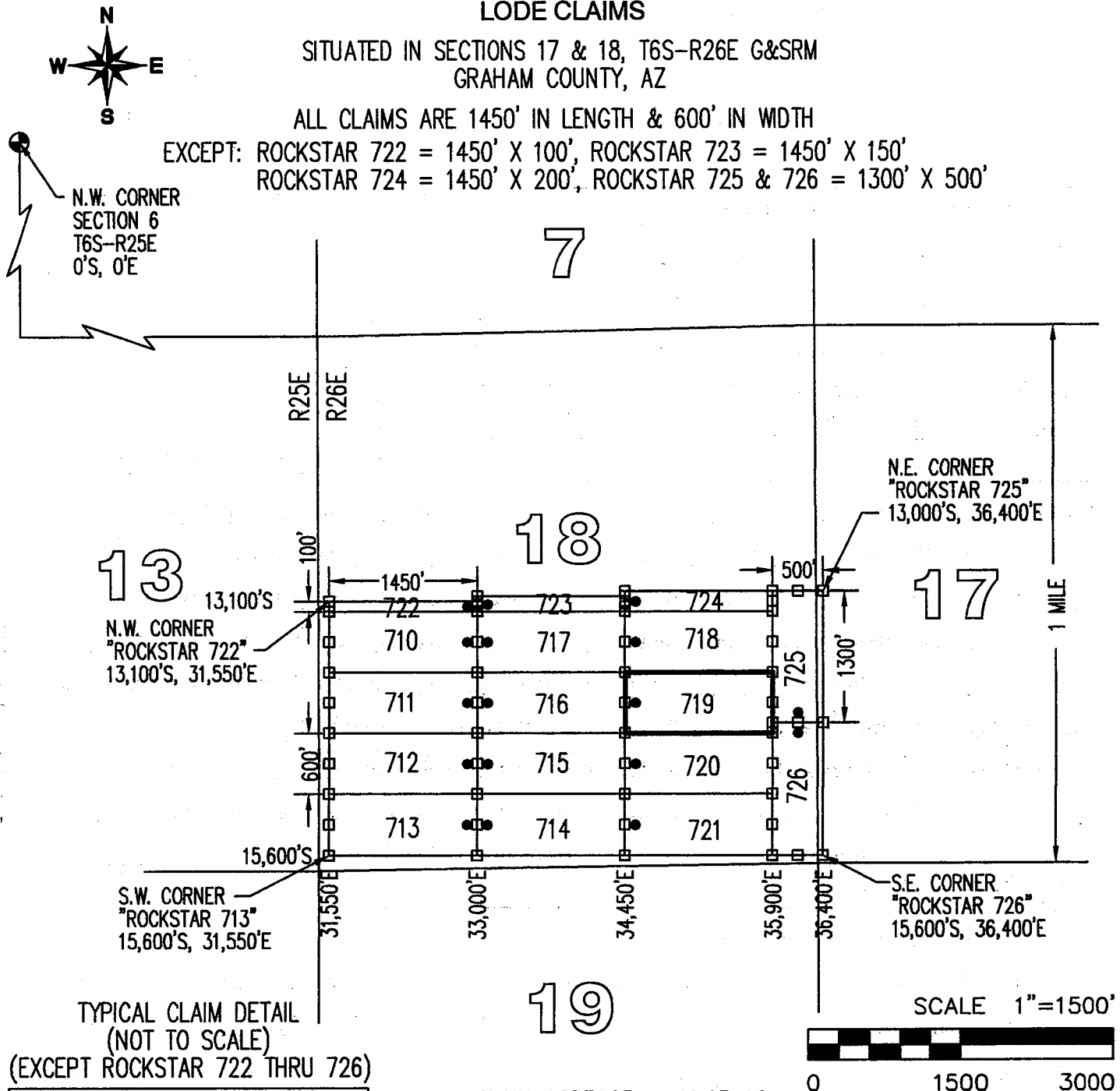
# "ROCKSTAR 719"

## LOCATION OF THE "ROCKSTAR 710" THROUGH "ROCKSTAR 726" LODE CLAIMS

SITUATED IN SECTIONS 17 & 18, T6S-R26E G&SRM  
GRAHAM COUNTY, AZ

ALL CLAIMS ARE 1450' IN LENGTH & 600' IN WIDTH

EXCEPT: ROCKSTAR 722 = 1450' X 100', ROCKSTAR 723 = 1450' X 150'  
ROCKSTAR 724 = 1450' X 200', ROCKSTAR 725 & 726 = 1300' X 500'



CLAIM ACREAGE = 19.97 AC

- INDICATES END CENTER OR CORNER OF LODE CLAIM. SET 2"x2"x5' WOODEN POST (TYPICAL).
- INDICATES LOCATION MONUMENT. SET 2"x2"x5' WOODEN POST 10' FROM AN END CENTER WITH PLASTIC BOTTLE CONTAINING THE LOCATION NOTICE (TYPICAL).

LOCATORS:  
FREEPORT MINERALS CORP  
PO BOX 1019  
SAFFORD, AZ 85548

CLAIM STAKING PERFORMED BY:  
**GEOMETRIX LLC**  
LAND SURVEYING SERVICES

**LOCATION NOTICE FOR LODE MINING CLAIM**

Amendment BLM Serial # \_\_\_\_\_

NOTICE IS HEREBY GIVEN that the ROCKSTAR 720  
\_\_\_\_\_ lode mining claim has been located  
by FREEPORT MINERALS CORP whose current mailing  
address is PO BOX 1019  
SAFFORD AZ 85548

RECEIVED  
BLM AZ STATE OFFICE  
2015 JUN 12 P 1:45  
PHOENIX, ARIZONA  
BLM  
Date  
Stamp

The general course of this claim is EAST - WEST and it is situated in GRAHAM  
County, Arizona. This claim is 1450 feet in length and 600 feet in width.

19.97 Total Claim Acreage. This claim runs from the location monument on which this location notice  
is posted on the centerline of the claim approximately 10 feet in a WEST direction to the WEST  
end line and 1440 feet in a EAST direction to the EAST end line. This claim is marked by six  
monuments, one at each corner and one at the center of each end line of the claim.

The location monument on which this notice is posted is situated within Section 18, Township 6S  
26E, Range 26E, Gila Salt River Base and Meridian, Arizona and this claim encompasses portions  
of the following quarter section(s), section(s), Township(s) and Range(s) SE1/4, SECTION 18,  
T6S-R26E

Gila Salt River Base and Meridian, Arizona.

The locality of this claim with reference to some natural object or permanent monument and additional information  
(if any) concerning its locality are as follows: THE N.W. CORNER OF THIS CLAIM IS 34,450 FEET  
EAST & 14,400 FEET SOUTH OF THE N.W. CORNER OF SECTION 6, T6S-R25E

\_\_\_\_\_ The above information is shown on the attached map.

DATED AND POSTED on the ground this 9<sup>th</sup> day of APRIL, 2015.

LOCATOR(s)  AGENT

Print Name(s) JODY A. STONE, RLS

Signature(s) 

Form MCF100  
Revised July 2014

AMC433119

# "ROCKSTAR 720"

## LOCATION OF THE "ROCKSTAR 710" THROUGH "ROCKSTAR 726" LODE CLAIMS

SITUATED IN SECTIONS 17 & 18, T6S-R26E G&SRM  
GRAHAM COUNTY, AZ

ALL CLAIMS ARE 1450' IN LENGTH & 600' IN WIDTH

EXCEPT: ROCKSTAR 722 = 1450' X 100', ROCKSTAR 723 = 1450' X 150'  
ROCKSTAR 724 = 1450' X 200', ROCKSTAR 725 & 726 = 1300' X 500'



N.W. CORNER  
SECTION 6  
T6S-R25E  
0'S, 0'E

7

13

N.W. CORNER  
"ROCKSTAR 722"  
13,100'S, 31,550'E

18

17

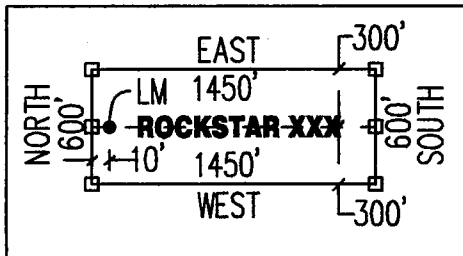
N.E. CORNER  
"ROCKSTAR 725"  
13,000'S, 36,400'E

S.W. CORNER  
"ROCKSTAR 713"  
15,600'S, 31,550'E

S.E. CORNER  
"ROCKSTAR 726"  
15,600'S, 36,400'E

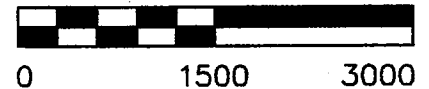
TYPICAL CLAIM DETAIL  
(NOT TO SCALE)

(EXCEPT ROCKSTAR 722 THRU 726)



19

SCALE 1"=1500'



CLAIM ACREAGE = 19.97 AC

- INDICATES END CENTER OR CORNER OF LODE CLAIM. SET 2"x2"x5' WOODEN POST (TYPICAL).
- INDICATES LOCATION MONUMENT. SET 2"x2"x5' WOODEN POST 10' FROM AN END CENTER WITH PLASTIC BOTTLE CONTAINING THE LOCATION NOTICE (TYPICAL).

LOCATORS:  
FREEPORT MINERALS CORP  
PO BOX 1019  
SAFFORD, AZ 85548

CLAIM STAKING PERFORMED BY:  
**GEOMETRIX LLC**  
LAND SURVEYING SERVICES

**LOCATION NOTICE FOR LODE MINING CLAIM**

Amendment BLM Serial # \_\_\_\_\_

NOTICE IS HEREBY GIVEN that the ROCKSTAR 721  
\_\_\_\_\_ lode mining claim has been located  
by FREEPORT MINERALS CORP whose current mailing  
address is PO BOX 1019  
SAFFORD AZ 85548

RECEIVED  
BLM AZ STATE OFFICE  
2015 JUN 12 12 14 45  
PHOENIX, ARIZONA  
BLM  
Date  
Stamp

The general course of this claim is EAST - WEST and it is situated in GRAHAM  
County, Arizona. This claim is 1450 feet in length and 600 feet in width.

19.97 Total Claim Acreage. This claim runs from the location monument on which this location notice  
is posted on the centerline of the claim approximately 10 feet in a WEST direction to the WEST  
end line and 1440 feet in a EAST direction to the EAST end line. This claim is marked by six  
monuments, one at each corner and one at the center of each end line of the claim.

The location monument on which this notice is posted is situated within Section 18, Township 6S  
26E, Gila Salt River Base and Meridian, Arizona and this claim encompasses portions  
of the following quarter section(s), section(s), Township(s) and Range(s) SE1/4, SECTION 18,  
T6S-R26E

Gila Salt River Base and Meridian, Arizona.


The locality of this claim with reference to some natural object or permanent monument and additional information  
(if any) concerning its locality are as follows: THE N.W. CORNER OF THIS CLAIM IS 34,450 FEET  
EAST & 15,000 FEET SOUTH OF THE N.W. CORNER OF SECTION 6, T6S-R25E

The above information is shown on the attached map.

DATED AND POSTED on the ground this 9th day of APRIL, 20 15.

LOCATOR(s)  AGENT

Print Name(s) JODY A. STONE, RLS

Signature(s) 

Form MCF100  
Revised July 2014

AM0433120

# "ROCKSTAR 721"

## LOCATION OF THE "ROCKSTAR 710" THROUGH "ROCKSTAR 726" LODE CLAIMS

SITUATED IN SECTIONS 17 & 18, T6S-R26E G&SRM  
GRAHAM COUNTY, AZ

ALL CLAIMS ARE 1450' IN LENGTH & 600' IN WIDTH

EXCEPT: ROCKSTAR 722 = 1450' X 100', ROCKSTAR 723 = 1450' X 150'

ROCKSTAR 724 = 1450' X 200', ROCKSTAR 725 & 726 = 1300' X 500'



N.W. CORNER  
SECTION 6  
T6S-R25E  
0'S, 0'E

7

13

N.W. CORNER  
"ROCKSTAR 722"  
13,100'S, 31,550'E

18

17

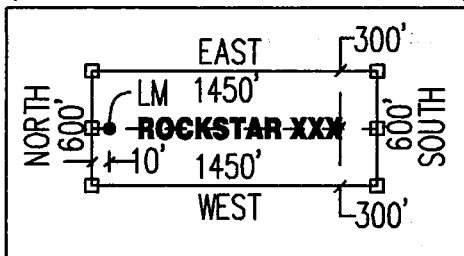
N.E. CORNER  
"ROCKSTAR 725"  
13,000'S, 36,400'E

S.W. CORNER  
"ROCKSTAR 713"  
15,600'S, 31,550'E

S.E. CORNER  
"ROCKSTAR 726"  
15,600'S, 36,400'E

TYPICAL CLAIM DETAIL  
(NOT TO SCALE)

(EXCEPT ROCKSTAR 722 THRU 726)



19

SCALE 1"=1500'



CLAIM ACREAGE = 19.97 AC

- INDICATES END CENTER OR CORNER OF LODE CLAIM. SET 2"x2"x5' WOODEN POST (TYPICAL).
- INDICATES LOCATION MONUMENT. SET 2"x2"x5' WOODEN POST 10' FROM AN END CENTER WITH PLASTIC BOTTLE CONTAINING THE LOCATION NOTICE (TYPICAL).

LOCATORS:  
FREEPORT MINERALS CORP  
PO BOX 1019  
SAFFORD, AZ 85548

CLAIM STAKING PERFORMED BY:  
**GEOMETRIX LLC**  
LAND SURVEYING SERVICES

**LOCATION NOTICE FOR LODE MINING CLAIM**

Amendment BLM Serial # \_\_\_\_\_

NOTICE IS HEREBY GIVEN that the ROCKSTAR 722  
\_\_\_\_\_ lode mining claim has been located  
by FREEPORT MINERALS CORP whose current mailing  
address is PO BOX 1019  
SAFFORD AZ 85548

RECEIVED  
BLM AZ STATE OFFICE  
2015 JUN 12 P 1:49  
PHOENIX, ARIZONA  
BLM  
Date  
Stamp

The general course of this claim is EAST - WEST and it is situated in GRAHAM  
County, Arizona. This claim is 1450 feet in length and 100 feet in width.

3.33 Total Claim Acreage. This claim runs from the location monument on which this location notice  
is posted on the centerline of the claim approximately 10 feet in a EAST direction to the EAST  
end line and 1440 feet in a WEST direction to the WEST end line. This claim is marked by six  
monuments, one at each corner and one at the center of each end line of the claim.

The location monument on which this notice is posted is situated within Section 18, Township 6S  
\_\_\_\_\_, Range 26E, Gila Salt River Base and Meridian, Arizona and this claim encompasses portions  
of the following quarter section(s), section(s), Township(s) and Range(s) SW1/4 & NW1/4, SECTION 18,  
T6S-R26E

Gila Salt River Base and Meridian, Arizona.


The locality of this claim with reference to some natural object or permanent monument and additional information  
(if any) concerning its locality are as follows: THE N.W. CORNER OF THIS CLAIM IS 31,550 FEET  
EAST & 13,100 FEET SOUTH OF THE N.W. CORNER OF SECTION 6, T6S-R25E

The above information is shown on the attached map.

DATED AND POSTED on the ground this 9<sup>th</sup> day of APRIL, 20 15.

LOCATOR(s)  AGENT

Print Name(s) JODY A. STONE, RLS

Signature(s) 

AMC433121

# "ROCKSTAR 722"

## LOCATION OF THE "ROCKSTAR 710" THROUGH "ROCKSTAR 726" LODE CLAIMS

SITUATED IN SECTIONS 17 & 18, T6S-R26E G&SRM  
GRAHAM COUNTY, AZ

ALL CLAIMS ARE 1450' IN LENGTH & 600' IN WIDTH

EXCEPT: ROCKSTAR 722 = 1450' X 100', ROCKSTAR 723 = 1450' X 150'  
ROCKSTAR 724 = 1450' X 200', ROCKSTAR 725 & 726 = 1300' X 500'



N.W. CORNER  
SECTION 6  
T6S-R25E  
0'S, 0'E

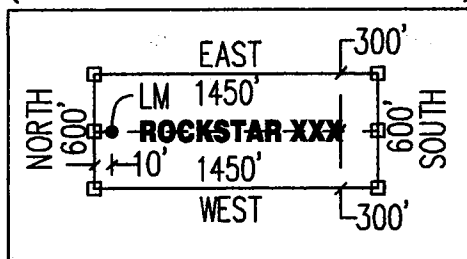
13

N.W. CORNER  
"ROCKSTAR 722"  
13,100'S, 31,550'E

S.W. CORNER  
"ROCKSTAR 713"  
15,600'S, 31,550'E

TYPICAL CLAIM DETAIL  
(NOT TO SCALE)

(EXCEPT ROCKSTAR 722 THRU 726)



LOCATORS:  
FREEPORT MINERALS CORP  
PO BOX 1019  
SAFFORD, AZ 85548

7

18

17

19

N.E. CORNER  
"ROCKSTAR 725"  
13,000'S, 36,400'E

S.E. CORNER  
"ROCKSTAR 726"  
15,600'S, 36,400'E

SCALE 1"=1500'



CLAIM ACREAGE = 3.33 AC

- INDICATES END CENTER OR CORNER OF LODE CLAIM. SET 2"x2"x5' WOODEN POST (TYPICAL).
- INDICATES LOCATION MONUMENT. SET 2"x2"x5' WOODEN POST 10' FROM AN END CENTER WITH PLASTIC BOTTLE CONTAINING THE LOCATION NOTICE (TYPICAL).

CLAIM STAKING PERFORMED BY:  
**GEOMETRIX LLC**  
LAND SURVEYING SERVICES



**LOCATION NOTICE FOR LODE MINING CLAIM**

Amendment BLM Serial # \_\_\_\_\_

NOTICE IS HEREBY GIVEN that the ROCKSTAR 723  
\_\_\_\_\_ lode mining claim has been located  
by FREEPORT MINERALS CORP whose current mailing  
address is PO BOX 1019  
SAFFORD AZ 85548

RECEIVED  
BLM AZ STATE OFFICE  
2015 JUN 12 P 1:45  
PHOENIX, ARIZONA  
BLM  
Date  
Stamp

The general course of this claim is EAST - WEST and it is situated in GRAHAM  
County, Arizona. This claim is 1450 feet in length and 150 feet in width.

4.99 Total Claim Acreage. This claim runs from the location monument on which this location notice  
is posted on the centerline of the claim approximately 10 feet in a WEST direction to the WEST  
end line and 1440 feet in a EAST direction to the EAST end line. This claim is marked by six  
monuments, one at each corner and one at the center of each end line of the claim.

The location monument on which this notice is posted is situated within Section 18, Township 6S  
26E, Gila Salt River Base and Meridian, Arizona and this claim encompasses portions  
of the following quarter section(s), section(s), Township(s) and Range(s) SW1/4, NW1/4, NE1/4 & SE1/4,  
SECTION 18, T6S-R26E

Gila Salt River Base and Meridian, Arizona.

The locality of this claim with reference to some natural object or permanent monument and additional information  
(if any) concerning its locality are as follows: THE N.W. CORNER OF THIS CLAIM IS 33,000 FEET  
EAST & 13,050 FEET SOUTH OF THE N.W. CORNER OF SECTION 6, T6S-R25E

\_\_\_\_\_ The above information is shown on the attached map.

DATED AND POSTED on the ground this 9<sup>th</sup> day of APRIL, 20 15.

LOCATOR(s)  AGENT

Print Name(s) JODY A. STONE, RLS

Signature(s) 

Form MCF100  
Revised July 2014

AM04331221

# "ROCKSTAR 723"

## LOCATION OF THE "ROCKSTAR 710" THROUGH "ROCKSTAR 726" LODE CLAIMS

SITUATED IN SECTIONS 17 & 18, T6S-R26E G&SRM  
GRAHAM COUNTY, AZ

ALL CLAIMS ARE 1450' IN LENGTH & 600' IN WIDTH

EXCEPT: ROCKSTAR 722 = 1450' X 100', ROCKSTAR 723 = 1450' X 150'  
ROCKSTAR 724 = 1450' X 200', ROCKSTAR 725 & 726 = 1300' X 500'



N.W. CORNER  
SECTION 6  
T6S-R25E  
0'S, 0'E

7

R25E  
R26E

18

N.E. CORNER  
"ROCKSTAR 725"  
13,000'S, 36,400'E

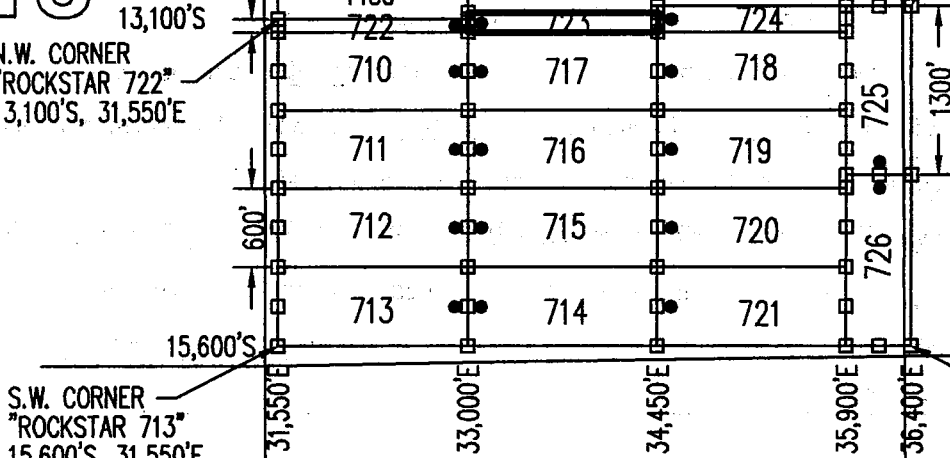
13

13,100'S  
N.W. CORNER  
"ROCKSTAR 722"  
13,100'S, 31,550'E

17

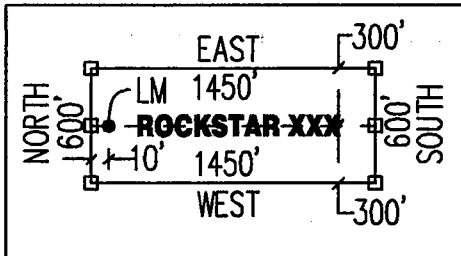
1 MILE

S.W. CORNER  
"ROCKSTAR 713"  
15,600'S, 31,550'E



TYPICAL CLAIM DETAIL  
(NOT TO SCALE)

(EXCEPT ROCKSTAR 722 THRU 726)



19

S.E. CORNER  
"ROCKSTAR 726"  
15,600'S, 36,400'E

SCALE 1"=1500'



CLAIM ACREAGE = 4.99 AC

- INDICATES END CENTER OR CORNER OF LODE CLAIM. SET 2"x2"x5' WOODEN POST (TYPICAL).
- INDICATES LOCATION MONUMENT. SET 2"x2"x5' WOODEN POST 10' FROM AN END CENTER WITH PLASTIC BOTTLE CONTAINING THE LOCATION NOTICE (TYPICAL).

LOCATORS:  
FREEPORT MINERALS CORP  
PO BOX 1019  
SAFFORD, AZ 85548

CLAIM STAKING PERFORMED BY:  
**GEOMETRIX LLC**  
LAND SURVEYING SERVICES

**LOCATION NOTICE FOR LODE MINING CLAIM**

Amendment BLM Serial # \_\_\_\_\_

NOTICE IS HEREBY GIVEN that the ROCKSTAR 724  
\_\_\_\_\_ lode mining claim has been located  
by FREEPORT MINERALS CORP whose current mailing  
address is PO BOX 1019  
SAFFORD AZ 85548

RECEIVED  
BLM AZ STATE OFFICE  
2015 JUN 12 P 1:45  
PHOENIX, ARIZONA  
BLM  
Date  
Stamp

The general course of this claim is EAST - WEST and it is situated in GRAHAM  
County, Arizona. This claim is 1450 feet in length and 200 feet in width.

6.66 Total Claim Acreage. This claim runs from the location monument on which this location notice  
is posted on the centerline of the claim approximately 10 feet in a WEST direction to the WEST  
end line and 1440 feet in a EAST direction to the EAST end line. This claim is marked by six  
monuments, one at each corner and one at the center of each end line of the claim.

The location monument on which this notice is posted is situated within Section 18, Township 6S  
26E, Gila Salt River Base and Meridian, Arizona and this claim encompasses portions  
of the following quarter section(s), section(s), Township(s) and Range(s) NE1/4 & SE1/4, SECTION 18,  
T6S-R26E

Gila Salt River Base and Meridian, Arizona.

The locality of this claim with reference to some natural object or permanent monument and additional information  
(if any) concerning its locality are as follows: THE N.W. CORNER OF THIS CLAIM IS 34,450 FEET  
EAST & 13,000 FEET SOUTH OF THE N.W. CORNER OF SECTION 6, T6S-R25E

\_\_\_\_\_ The above information is shown on the attached map.

DATED AND POSTED on the ground this 9th day of APRIL, 2015.

LOCATOR(s)  AGENT

Print Name(s) JODY A. STONE, RLS

Signature(s) 

Form MCF100  
Revised July 2014

AMC433123

# "ROCKSTAR 724"

## LOCATION OF THE "ROCKSTAR 710" THROUGH "ROCKSTAR 726" LODE CLAIMS

SITUATED IN SECTIONS 17 & 18, T6S-R26E G&SRM  
GRAHAM COUNTY, AZ

ALL CLAIMS ARE 1450' IN LENGTH & 600' IN WIDTH

EXCEPT: ROCKSTAR 722 = 1450' X 100', ROCKSTAR 723 = 1450' X 150'  
ROCKSTAR 724 = 1450' X 200', ROCKSTAR 725 & 726 = 1300' X 500'



N.W. CORNER  
SECTION 6  
T6S-R25E  
0'S, 0'E

7

R25E  
R26E

18

N.E. CORNER  
"ROCKSTAR 725"  
13,000'S, 36,400'E

13

N.W. CORNER  
"ROCKSTAR 722"  
13,100'S, 31,550'E

17

13,100'S

1450'

722

710

711

712

713

723

717

716

715

714

724

718

719

720

721

500'

725

726

726

726

1300'

15,600'S

S.W. CORNER  
"ROCKSTAR 713"  
15,600'S, 31,550'E

31,550'E

33,000'E

34,450'E

35,900'E

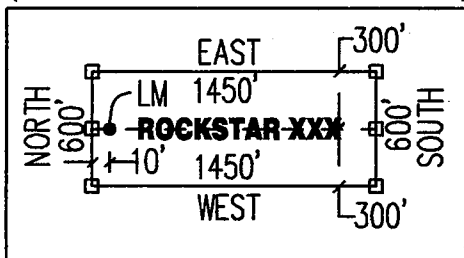
36,400'E

S.E. CORNER  
"ROCKSTAR 726"  
15,600'S, 36,400'E

1 MILE


TYPICAL CLAIM DETAIL  
(NOT TO SCALE)

(EXCEPT ROCKSTAR 722 THRU 726)



19

SCALE 1"=1500'



CLAIM ACREAGE = 6.66 AC

- INDICATES END CENTER OR CORNER OF LODE CLAIM. SET 2"x2"x5' WOODEN POST (TYPICAL).
- INDICATES LOCATION MONUMENT. SET 2"x2"x5' WOODEN POST 10' FROM AN END CENTER WITH PLASTIC BOTTLE CONTAINING THE LOCATION NOTICE (TYPICAL).

LOCATORS:  
FREEPORT MINERALS CORP  
PO BOX 1019  
SAFFORD, AZ 85548

CLAIM STAKING PERFORMED BY:  
**GEOMETRIX LLC**  
LAND SURVEYING SERVICES

**LOCATION NOTICE FOR LODE MINING CLAIM**

Amendment BLM Serial # \_\_\_\_\_

NOTICE IS HEREBY GIVEN that the ROCKSTAR 725  
\_\_\_\_\_ lode mining claim has been located  
by FREEPORT MINERALS CORP whose current mailing  
address is PO BOX 1019  
SAFFORD AZ 85548

RECEIVED  
BLM AZ STATE OFFICE  
2015 JUN 12 P 1:45  
PHOENIX, ARIZONA  
BLM  
Date  
Stamp

The general course of this claim is NORTH - SOUTH and it is situated in GRAHAM  
County, Arizona. This claim is 1300 feet in length and 500 feet in width.

14.92 Total Claim Acreage. This claim runs from the location monument on which this location notice  
is posted on the centerline of the claim approximately 10 feet in a SOUTH direction to the SOUTH  
end line and 1290 feet in a NORTH direction to the NORTH end line. This claim is marked by six  
monuments, one at each corner and one at the center of each end line of the claim.

The location monument on which this notice is posted is situated within Section 18, Township 6S  
26E, Gila Salt River Base and Meridian, Arizona and this claim encompasses portions  
of the following quarter section(s), section(s), Township(s) and Range(s) NE1/4 & SE1/4, SECTION 18  
& SW1/4 & NW1/4, SECTION 17, T6S-R26E

Gila Salt River Base and Meridian, Arizona.

The locality of this claim with reference to some natural object or permanent monument and additional information  
(if any) concerning its locality are as follows: THE N.W. CORNER OF THIS CLAIM IS 35,900 FEET  
EAST & 13,000 FEET SOUTH OF THE N.W. CORNER OF SECTION 6, T6S-R25E

The above information is shown on the attached map.

DATED AND POSTED on the ground this 9<sup>th</sup> day of APRIL, 2015.

LOCATOR(s)  AGENT

Print Name(s) JODY A. STONE, RLS

Signature(s) 

Form MCF100  
Revised July 2014

AMC433124

# "ROCKSTAR 725"

## LOCATION OF THE "ROCKSTAR 710" THROUGH "ROCKSTAR 726" LODE CLAIMS

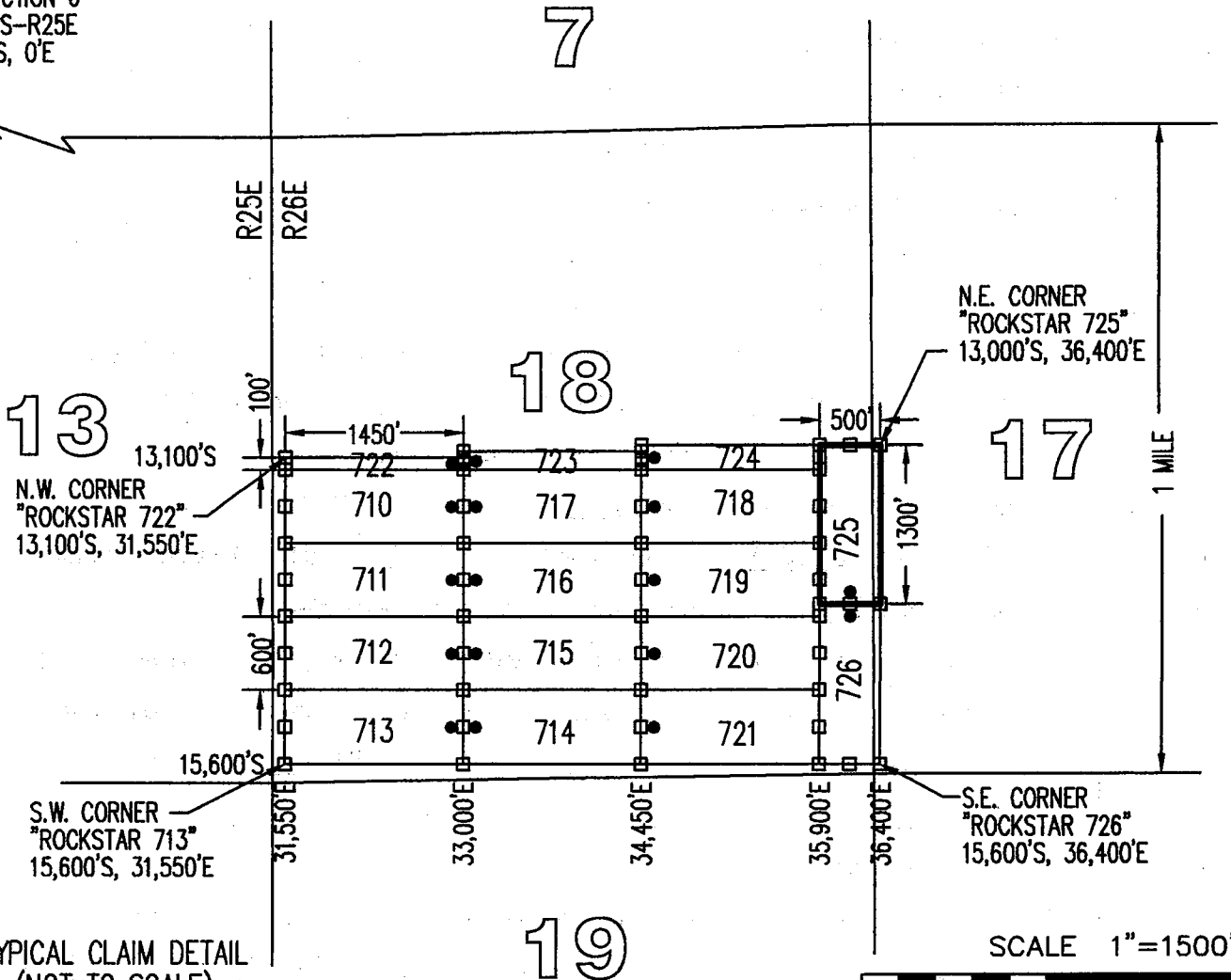
SITUATED IN SECTIONS 17 & 18, T6S-R26E G&SRM  
GRAHAM COUNTY, AZ

ALL CLAIMS ARE 1450' IN LENGTH & 600' IN WIDTH

EXCEPT: ROCKSTAR 722 = 1450' X 100', ROCKSTAR 723 = 1450' X 150'  
ROCKSTAR 724 = 1450' X 200', ROCKSTAR 725 & 726 = 1300' X 500'

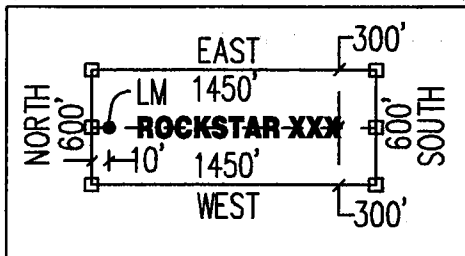


N.W. CORNER  
SECTION 6  
T6S-R25E  
0'S, 0'E



TYPICAL CLAIM DETAIL  
(NOT TO SCALE)

(EXCEPT ROCKSTAR 722 THRU 726)



CLAIM ACREAGE = 14.92 AC

- INDICATES END CENTER OR CORNER OF LODE CLAIM. SET 2"x2"x5' WOODEN POST (TYPICAL).
- INDICATES LOCATION MONUMENT. SET 2"x2"x5' WOODEN POST 10' FROM AN END CENTER WITH PLASTIC BOTTLE CONTAINING THE LOCATION NOTICE (TYPICAL).

LOCATORS:  
FREEPORT MINERALS CORP  
PO BOX 1019  
SAFFORD, AZ 85548

CLAIM STAKING PERFORMED BY:  
**GEOMETRIX LLC**  
LAND SURVEYING SERVICES

**LOCATION NOTICE FOR LODE MINING CLAIM**

Amendment BLM Serial # \_\_\_\_\_

NOTICE IS HEREBY GIVEN that the ROCKSTAR 726  
\_\_\_\_\_ lode mining claim has been located  
by FREEPORT MINERALS CORP whose current mailing  
address is PO BOX 1019  
SAFFORD AZ 85548

RECEIVED  
BLM AZ STATE OFFICE  
2015 JUN 12 P 1:45  
PHOENIX, ARIZONA  
BLM  
Date  
Stamp

The general course of this claim is NORTH - SOUTH and it is situated in GRAHAM  
County, Arizona. This claim is 1300 feet in length and 500 feet in width.

14.92 Total Claim Acreage. This claim runs from the location monument on which this location notice  
is posted on the centerline of the claim approximately 10 feet in a NORTH direction to the NORTH  
end line and 1290 feet in a SOUTH direction to the SOUTH end line. This claim is marked by six  
monuments, one at each corner and one at the center of each end line of the claim.

The location monument on which this notice is posted is situated within Section 18, Township 6S  
26E, Gila Salt River Base and Meridian, Arizona and this claim encompasses portions  
of the following quarter section(s), section(s), Township(s) and Range(s) SE1/4, SECTION 18 &  
& SW1/4, SECTION 17, T6S-R26E

Gila Salt River Base and Meridian, Arizona.

The locality of this claim with reference to some natural object or permanent monument and additional information  
(if any) concerning its locality are as follows: THE N.W. CORNER OF THIS CLAIM IS 35,900 FEET  
EAST & 14,300 FEET SOUTH OF THE N.W. CORNER OF SECTION 6, T6S-R25E

\_\_\_\_\_ The above information is shown on the attached map.

DATED AND POSTED on the ground this 9<sup>th</sup> day of APRIL, 2015.

LOCATOR(s)  AGENT

Print Name(s) JODY A. STONE, RLS

Signature(s) 

Form MCF100  
Revised July 2014

AMC433125

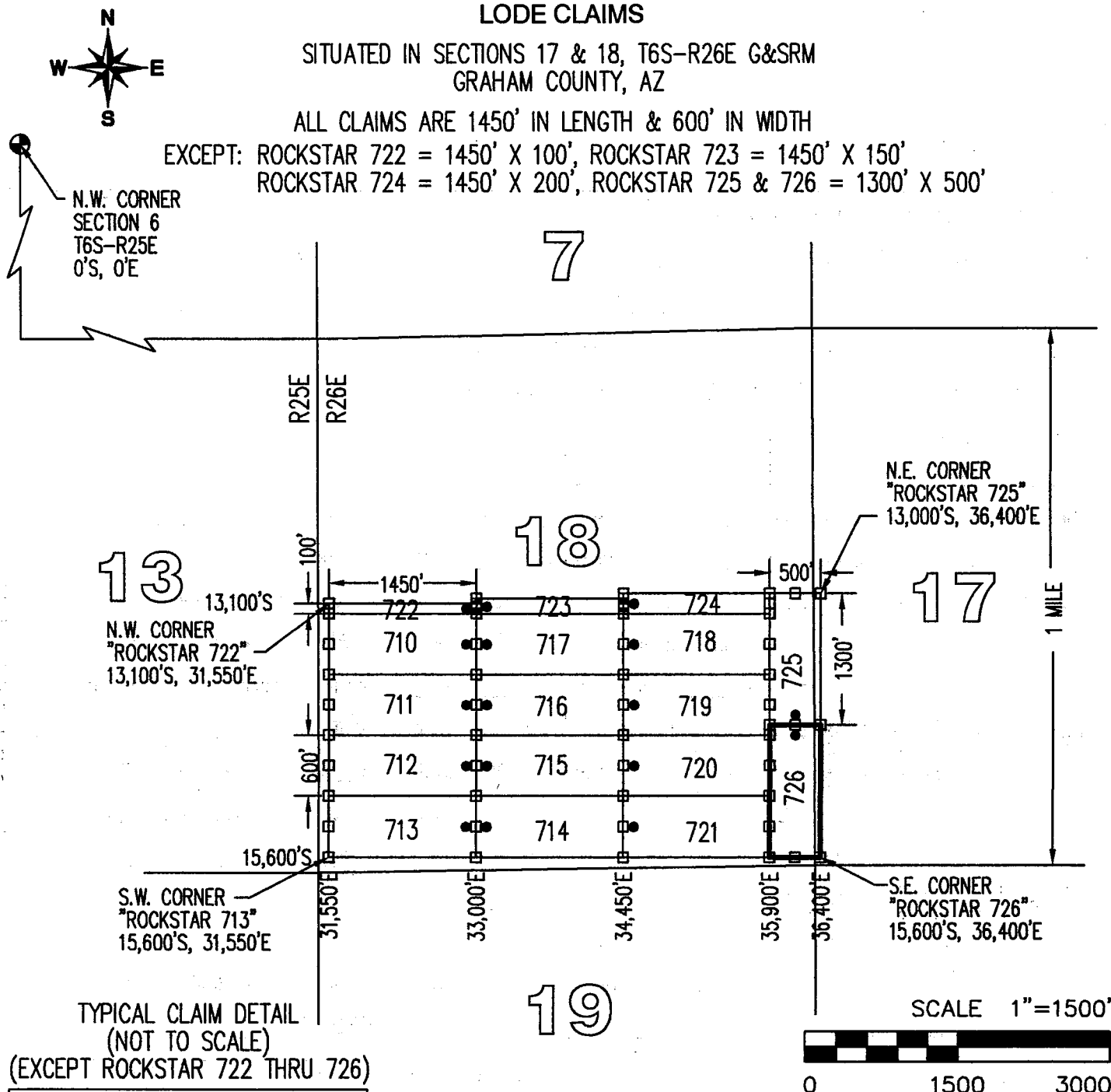
# "ROCKSTAR 726"

## LOCATION OF THE "ROCKSTAR 710" THROUGH "ROCKSTAR 726" LODE CLAIMS

SITUATED IN SECTIONS 17 & 18, T6S-R26E G&SRM  
GRAHAM COUNTY, AZ

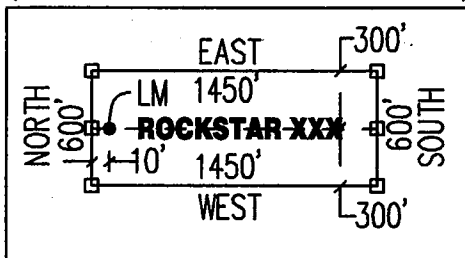
ALL CLAIMS ARE 1450' IN LENGTH & 600' IN WIDTH

EXCEPT: ROCKSTAR 722 = 1450' X 100', ROCKSTAR 723 = 1450' X 150'  
ROCKSTAR 724 = 1450' X 200', ROCKSTAR 725 & 726 = 1300' X 500'



TYPICAL CLAIM DETAIL  
(NOT TO SCALE)

(EXCEPT ROCKSTAR 722 THRU 726)



CLAIM ACREAGE = 14.92 AC

- INDICATES END CENTER OR CORNER OF LODE CLAIM. SET 2"x2"x5' WOODEN POST (TYPICAL).
- INDICATES LOCATION MONUMENT. SET 2"x2"x5' WOODEN POST 10' FROM AN END CENTER WITH PLASTIC BOTTLE CONTAINING THE LOCATION NOTICE (TYPICAL).

LOCATORS:  
FREEPORT MINERALS CORP  
PO BOX 1019  
SAFFORD, AZ 85548

CLAIM STAKING PERFORMED BY:  
**GEOMETRIX LLC**  
LAND SURVEYING SERVICES



**LOCATION NOTICE FOR LODE MINING CLAIM**

Amendment BLM Serial # \_\_\_\_\_

NOTICE IS HEREBY GIVEN that the ROCKSTAR 727  
\_\_\_\_\_ lode mining claim has been located  
by FREEPORT MINERALS CORP whose current mailing  
address is PO BOX 1019  
SAFFORD AZ 85548

RECEIVED  
BLM AZ STATE OFFICE  
2015 JUN 12 P 1:45  
PHOENIX, ARIZONA  
BLM  
Date  
Stamp

The general course of this claim is EAST - WEST and it is situated in GRAHAM  
County, Arizona. This claim is 1450 feet in length and 600 feet in width.

19.97 Total Claim Acreage. This claim runs from the location monument on which this location notice  
is posted on the centerline of the claim approximately 10 feet in a EAST direction to the EAST  
end line and 1440 feet in a WEST direction to the WEST end line. This claim is marked by six  
monuments, one at each corner and one at the center of each end line of the claim.

The location monument on which this notice is posted is situated within Section 19, Township 6S  
26E, Gila Salt River Base and Meridian, Arizona and this claim encompasses portions  
of the following quarter section(s), section(s), Township(s) and Range(s) NW1/4, SECTION 19 &  
SW1/4, SECTION 18, T6S-R26E

Gila Salt River Base and Meridian, Arizona.

The locality of this claim with reference to some natural object or permanent monument and additional information  
(if any) concerning its locality are as follows: THE N.W. CORNER OF THIS CLAIM IS 31,550 FEET  
EAST & 15,600 FEET SOUTH OF THE N.W. CORNER OF SECTION 6, T6S-R25E

\_\_\_\_\_ The above information is shown on the attached map.

DATED AND POSTED on the ground this 9th day of APRIL, 20 15.

LOCATOR(s)  AGENT

Print Name(s) JODY A. STONE, RLS

Signature(s) 

Form MCF100  
Revised July 2014

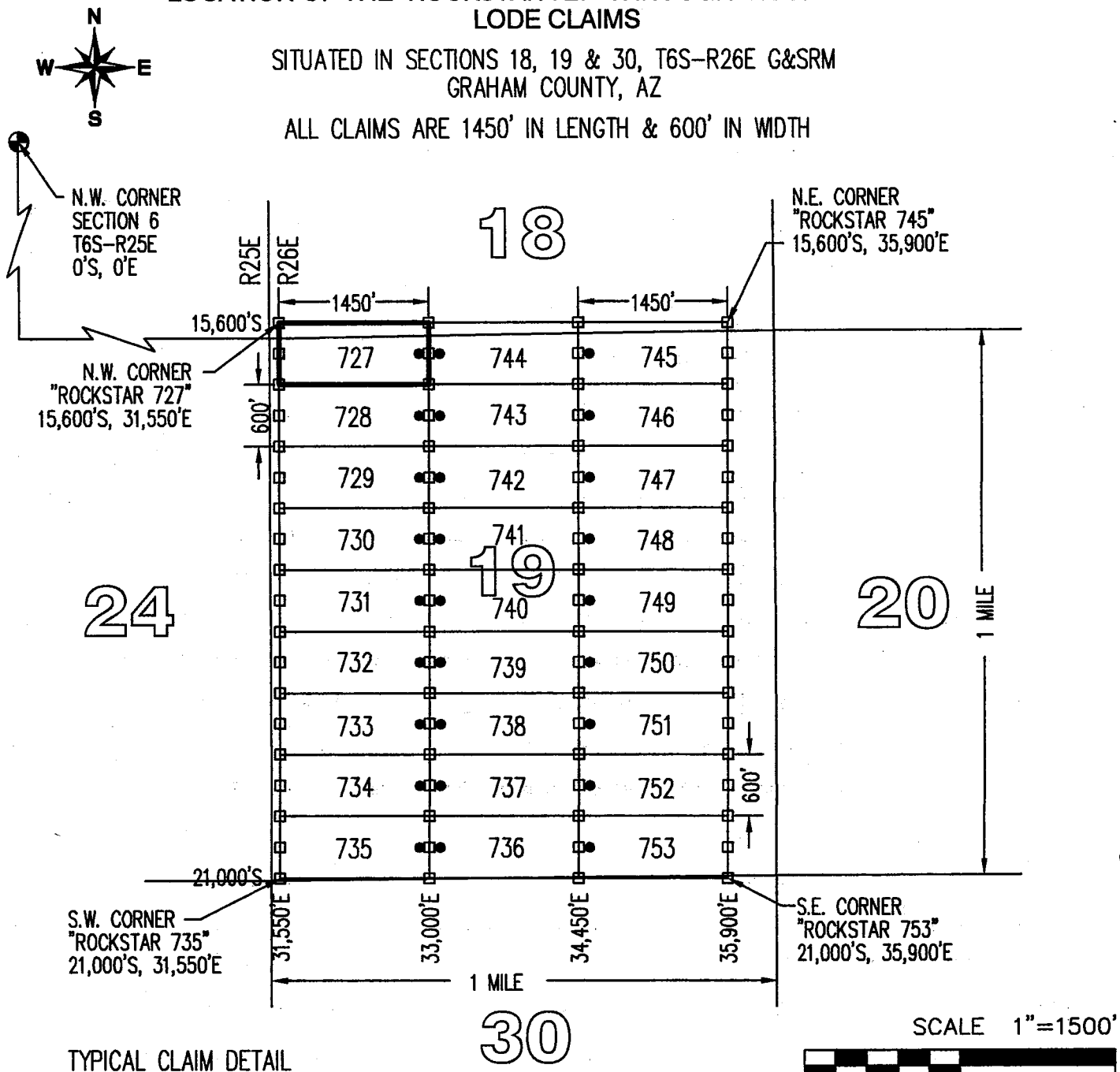
AM0433126

# "ROCKSTAR 727"

## LOCATION OF THE "ROCKSTAR 727" THROUGH "ROCKSTAR 753" LODE CLAIMS

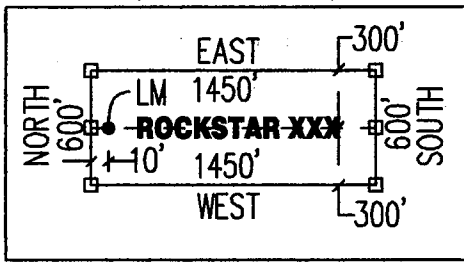
SITUATED IN SECTIONS 18, 19 & 30, T6S-R26E G&SRM  
GRAHAM COUNTY, AZ

ALL CLAIMS ARE 1450' IN LENGTH & 600' IN WIDTH



AMC433126

TYPICAL CLAIM DETAIL  
(NOT TO SCALE)



CLAIM ACREAGE = 19.97 AC

- INDICATES END CENTER OR CORNER OF LODE CLAIM. SET 2"x2"x5' WOODEN POST (TYPICAL).
- INDICATES LOCATION MONUMENT. SET 2"x2"x5' WOODEN POST 10' FROM AN END CENTER WITH PLASTIC BOTTLE CONTAINING THE LOCATION NOTICE (TYPICAL).

LOCATORS:  
FREEPORT MINERALS CORP  
PO BOX 1019  
SAFFORD, AZ 85548

CLAIM STAKING PERFORMED BY:  
**GEOMETRIX LLC**  
LAND SURVEYING SERVICES

**LOCATION NOTICE FOR LODE MINING CLAIM**

Amendment BLM Serial # \_\_\_\_\_

NOTICE IS HEREBY GIVEN that the ROCKSTAR 728  
\_\_\_\_\_ lode mining claim has been located  
by FREEPORT MINERALS CORP whose current mailing  
address is PO BOX 1019  
SAFFORD AZ 85548

RECEIVED  
BLM AZ STATE OFFICE  
2015 JUN 12 P 1:45  
PHOENIX, ARIZONA  
BLM  
Date  
Stamp

The general course of this claim is EAST - WEST and it is situated in GRAHAM  
County, Arizona. This claim is 1450 feet in length and 600 feet in width.

19.97 Total Claim Acreage. This claim runs from the location monument on which this location notice  
is posted on the centerline of the claim approximately 10 feet in a EAST direction to the EAST  
end line and 1440 feet in a WEST direction to the WEST end line. This claim is marked by six  
monuments, one at each corner and one at the center of each end line of the claim.

The location monument on which this notice is posted is situated within Section 19, Township 6S  
26E, Range 26E, Gila Salt River Base and Meridian, Arizona and this claim encompasses portions  
of the following quarter section(s), section(s), Township(s) and Range(s) NW1/4, SECTION 19,  
T6S-R26E

Gila Salt River Base and Meridian, Arizona.


The locality of this claim with reference to some natural object or permanent monument and additional information  
(if any) concerning its locality are as follows: THE N.W. CORNER OF THIS CLAIM IS 31,550 FEET  
EAST & 16,200 FEET SOUTH OF THE N.W. CORNER OF SECTION 6, T6S-R25E

\_\_\_\_\_ The above information is shown on the attached map.

DATED AND POSTED on the ground this 9<sup>th</sup> day of APRIL, 20 15.

LOCATOR(s)  AGENT

Print Name(s) JODY A. STONE, RLS

Signature(s) 

Form MCF100  
Revised July 2014

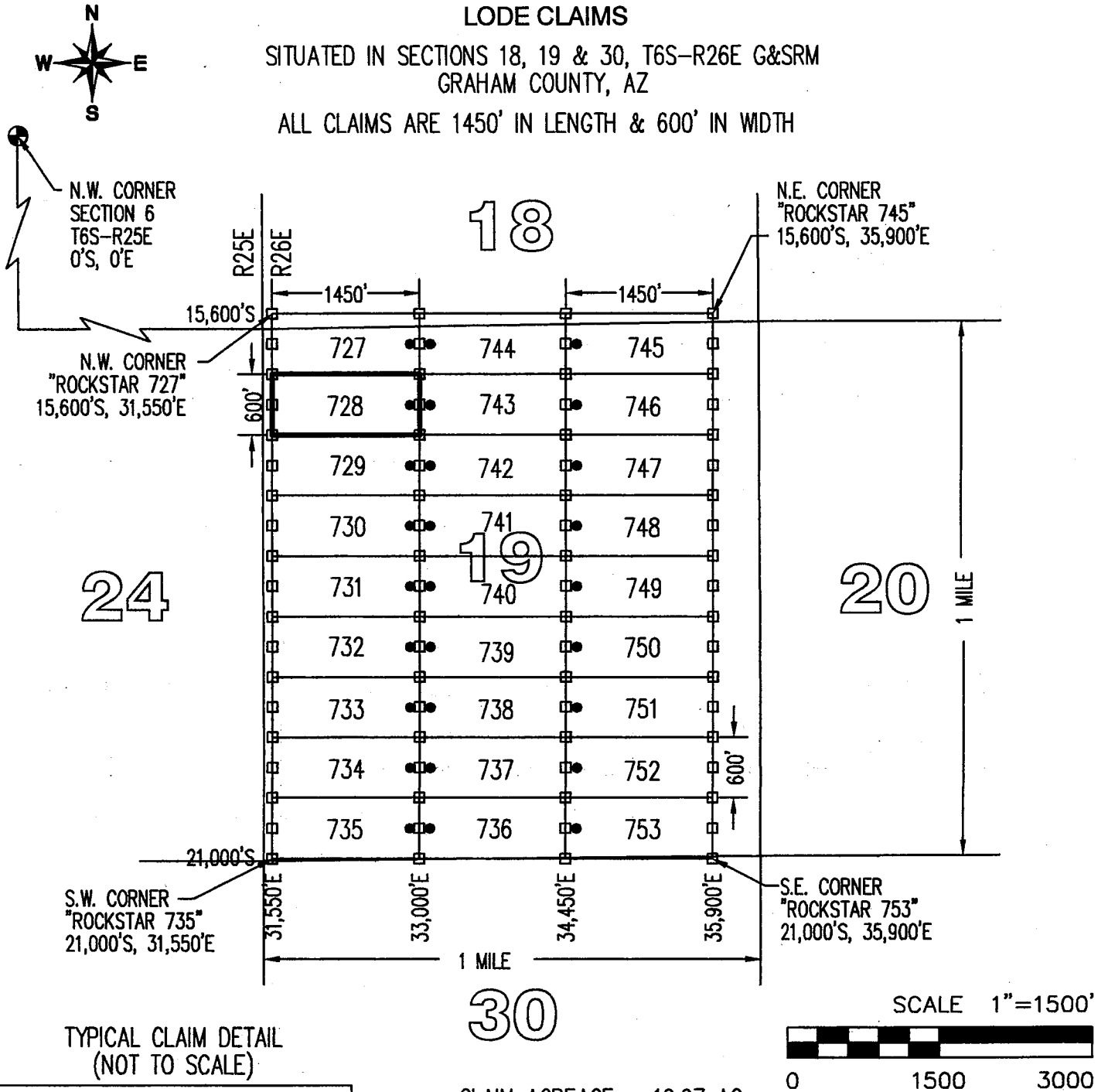
AM04331271

# "ROCKSTAR 728"

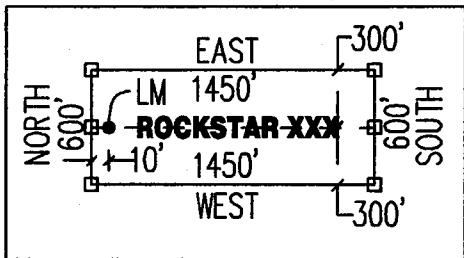
## LOCATION OF THE "ROCKSTAR 727" THROUGH "ROCKSTAR 753" LODE CLAIMS

SITUATED IN SECTIONS 18, 19 & 30, T6S-R26E G&SRM  
GRAHAM COUNTY, AZ

ALL CLAIMS ARE 1450' IN LENGTH & 600' IN WIDTH



TYPICAL CLAIM DETAIL  
(NOT TO SCALE)



CLAIM ACREAGE = 19.97 AC

- INDICATES END CENTER OR CORNER OF LODE CLAIM. SET 2"x2"x5' WOODEN POST (TYPICAL).
- INDICATES LOCATION MONUMENT. SET 2"x2"x5' WOODEN POST 10' FROM AN END CENTER WITH PLASTIC BOTTLE CONTAINING THE LOCATION NOTICE (TYPICAL).

LOCATORS:  
FREEPORT MINERALS CORP  
PO BOX 1019  
SAFFORD, AZ 85548

CLAIM STAKING PERFORMED BY:  
**GEOMETRIX LLC**  
LAND SURVEYING SERVICES

**LOCATION NOTICE FOR LODE MINING CLAIM**

Amendment BLM Serial # \_\_\_\_\_

NOTICE IS HEREBY GIVEN that the ROCKSTAR 729  
\_\_\_\_\_ lode mining claim has been located  
by FREEPORT MINERALS CORP whose current mailing  
address is PO BOX 1019  
SAFFORD AZ 85548

RECEIVED  
BLM AZ STATE OFFICE  
2015 JUN 12 P 1:45  
PHOENIX, ARIZONA  
BLM  
Date  
Stamp

The general course of this claim is EAST - WEST and it is situated in GRAHAM  
County, Arizona. This claim is 1450 feet in length and 600 feet in width.

19.97 Total Claim Acreage. This claim runs from the location monument on which this location notice  
is posted on the centerline of the claim approximately 10 feet in a EAST direction to the EAST  
end line and 1440 feet in a WEST direction to the WEST end line. This claim is marked by six  
monuments, one at each corner and one at the center of each end line of the claim.

The location monument on which this notice is posted is situated within Section 19, Township 6S  
\_\_\_\_\_, Range 26E, Gila Salt River Base and Meridian, Arizona and this claim encompasses portions  
of the following quarter section(s), section(s), Township(s) and Range(s) NW1/4, SECTION 19,  
T6S-R26E

Gila Salt River Base and Meridian, Arizona.

The locality of this claim with reference to some natural object or permanent monument and additional information  
(if any) concerning its locality are as follows: THE N.W. CORNER OF THIS CLAIM IS 31,550 FEET  
EAST & 16,800 FEET SOUTH OF THE N.W. CORNER OF SECTION 6, T6S-R25E

\_\_\_\_\_ The above information is shown on the attached map.

DATED AND POSTED on the ground this 9th day of APRIL, 20 15.

LOCATOR(s)  AGENT

Print Name(s) JODY A. STONE, RLS

Signature(s) 

Form MCF100  
Revised July 2014

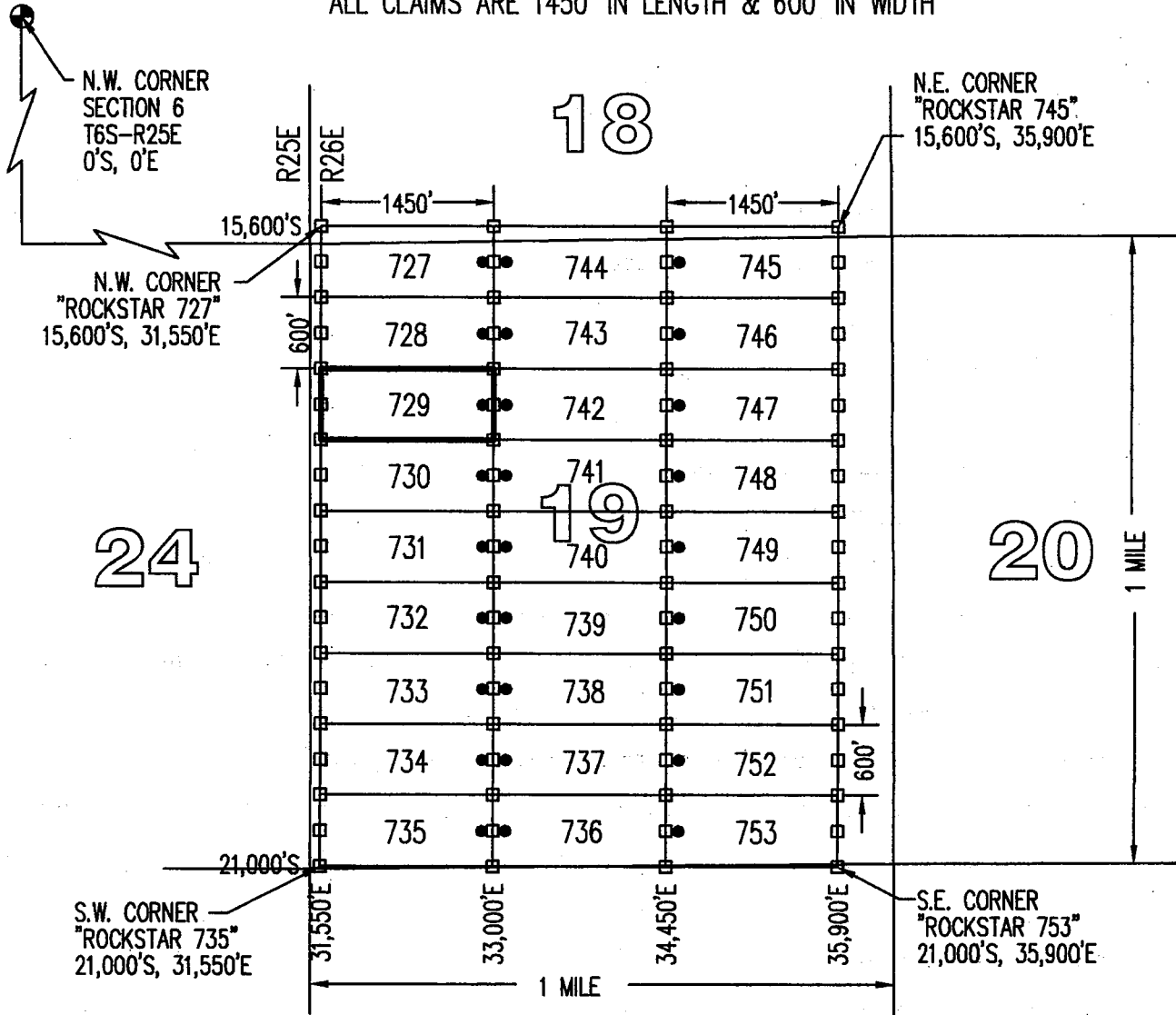
AMC433128

# "ROCKSTAR 729"

## LOCATION OF THE "ROCKSTAR 727" THROUGH "ROCKSTAR 753" LODE CLAIMS

SITUATED IN SECTIONS 18, 19 & 30, T6S-R26E G&SRM  
GRAHAM COUNTY, AZ

ALL CLAIMS ARE 1450' IN LENGTH & 600' IN WIDTH



24

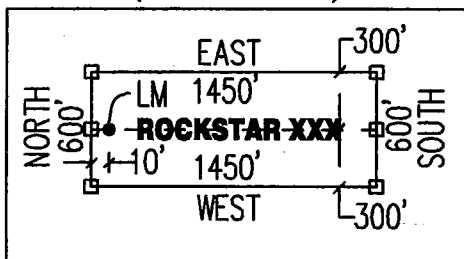
18

19

20

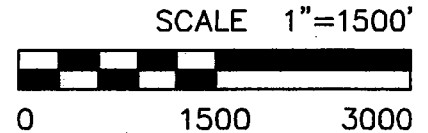
30

TYPICAL CLAIM DETAIL  
(NOT TO SCALE)



CLAIM ACREAGE = 19.97 AC

- INDICATES END CENTER OR CORNER OF LODE CLAIM. SET 2"x2"x5' WOODEN POST (TYPICAL).
- INDICATES LOCATION MONUMENT. SET 2"x2"x5' WOODEN POST 10' FROM AN END CENTER WITH PLASTIC BOTTLE CONTAINING THE LOCATION NOTICE (TYPICAL).



LOCATORS:  
FREEPORT MINERALS CORP  
PO BOX 1019  
SAFFORD, AZ 85548

CLAIM STAKING PERFORMED BY:  
**GEOMETRIX LLC**  
LAND SURVEYING SERVICES

**LOCATION NOTICE FOR LODE MINING CLAIM**

Amendment BLM Serial # \_\_\_\_\_

NOTICE IS HEREBY GIVEN that the ROCKSTAR 730  
\_\_\_\_\_ lode mining claim has been located  
by FREEPORT MINERALS CORP whose current mailing  
address is PO BOX 1019  
SAFFORD AZ 85548

RECEIVED  
BLM AZ STATE OFFICE  
2015 JUN 12 P 1:45  
PHOENIX, ARIZONA  
BLM  
Date  
Stamp

The general course of this claim is EAST - WEST and it is situated in GRAHAM  
County, Arizona. This claim is 1450 feet in length and 600 feet in width.

19.97 Total Claim Acreage. This claim runs from the location monument on which this location notice  
is posted on the centerline of the claim approximately 10 feet in a EAST direction to the EAST  
end line and 1440 feet in a WEST direction to the WEST end line. This claim is marked by six  
monuments, one at each corner and one at the center of each end line of the claim.

The location monument on which this notice is posted is situated within Section 19, Township 6S  
26E, Gila Salt River Base and Meridian, Arizona and this claim encompasses portions  
of the following quarter section(s), section(s), Township(s) and Range(s) NW1/4, SECTION 19,  
T6S-R26E

Gila Salt River Base and Meridian, Arizona.

The locality of this claim with reference to some natural object or permanent monument and additional information  
(if any) concerning its locality are as follows: THE N.W. CORNER OF THIS CLAIM IS 31,550 FEET  
EAST & 17,400 FEET SOUTH OF THE N.W. CORNER OF SECTION 6, T6S-R25E

The above information is shown on the attached map.

DATED AND POSTED on the ground this 9<sup>th</sup> day of APRIL, 20 15.

LOCATOR(s)  AGENT

Print Name(s) JODY A. STONE, RLS

Signature(s) 

Form MCF100  
Revised July 2014

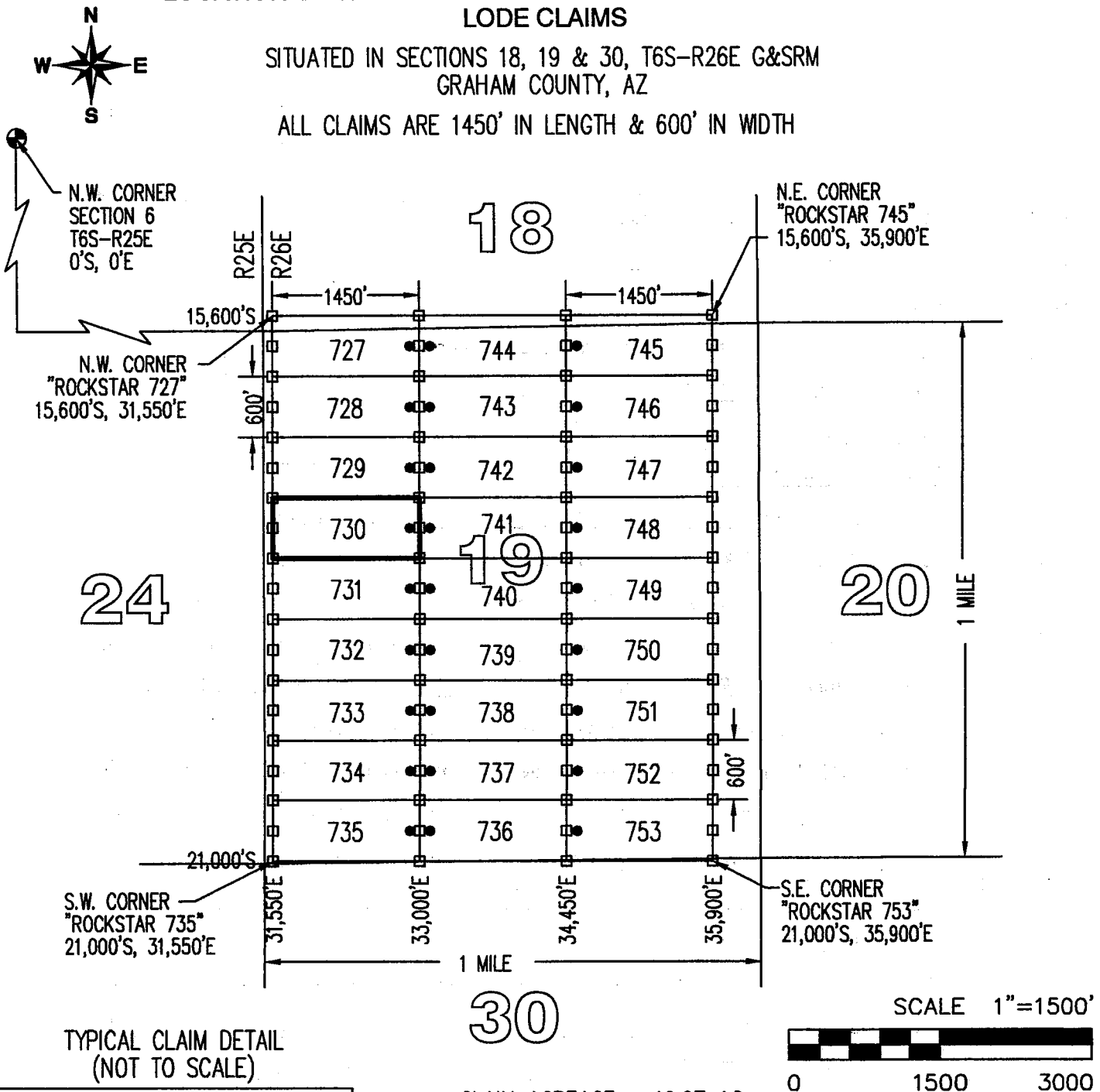
AMC433129

# "ROCKSTAR 730"

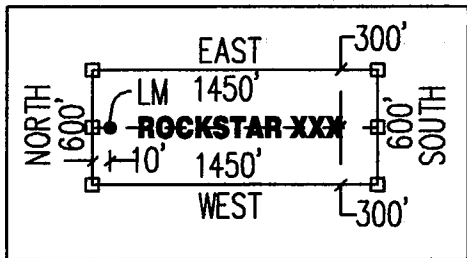
## LOCATION OF THE "ROCKSTAR 727" THROUGH "ROCKSTAR 753" LODE CLAIMS

SITUATED IN SECTIONS 18, 19 & 30, T6S-R26E G&SRM  
GRAHAM COUNTY, AZ

ALL CLAIMS ARE 1450' IN LENGTH & 600' IN WIDTH



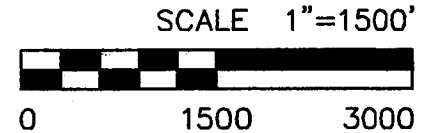
TYPICAL CLAIM DETAIL  
(NOT TO SCALE)



30

CLAIM ACREAGE = 19.97 AC

- INDICATES END CENTER OR CORNER OF LODE CLAIM. SET 2"x2"x5' WOODEN POST (TYPICAL).
- INDICATES LOCATION MONUMENT. SET 2"x2"x5' WOODEN POST 10' FROM AN END CENTER WITH PLASTIC BOTTLE CONTAINING THE LOCATION NOTICE (TYPICAL).



LOCATORS:  
FREEPORT MINERALS CORP  
PO BOX 1019  
SAFFORD, AZ 85548

CLAIM STAKING PERFORMED BY:  
**GEOMETRIX LLC**  
LAND SURVEYING SERVICES



**LOCATION NOTICE FOR LODE MINING CLAIM**

Amendment BLM Serial # \_\_\_\_\_

NOTICE IS HEREBY GIVEN that the ROCKSTAR 731  
\_\_\_\_\_ lode mining claim has been located  
by FREEPORT MINERALS CORP whose current mailing  
address is PO BOX 1019  
SAFFORD AZ 85548

RECEIVED  
BLM AZ STATE OFFICE  
2015 JUN 12 P 1:45  
PHOENIX, ARIZONA  
BLM  
Date  
Stamp

The general course of this claim is EAST - WEST and it is situated in GRAHAM  
County, Arizona. This claim is 1450 feet in length and 600 feet in width.

19.97 Total Claim Acreage. This claim runs from the location monument on which this location notice  
is posted on the centerline of the claim approximately 10 feet in a EAST direction to the EAST  
end line and 1440 feet in a WEST direction to the WEST end line. This claim is marked by six  
monuments, one at each corner and one at the center of each end line of the claim.

The location monument on which this notice is posted is situated within Section 19, Township 6S  
\_\_\_\_\_, Range 26E, Gila Salt River Base and Meridian, Arizona and this claim encompasses portions  
of the following quarter section(s), section(s), Township(s) and Range(s) NW1/4 & SW1/4, SECTION 19,  
T6S-R26E

Gila Salt River Base and Meridian, Arizona.

The locality of this claim with reference to some natural object or permanent monument and additional information  
(if any) concerning its locality are as follows: THE N.W. CORNER OF THIS CLAIM IS 31,550 FEET  
EAST & 18,000 FEET SOUTH OF THE N.W. CORNER OF SECTION 6, T6S-R25E

\_\_\_\_\_ The above information is shown on the attached map.

DATED AND POSTED on the ground this 9<sup>th</sup> day of APRIL, 20 15.

LOCATOR(s)  AGENT

Print Name(s) JODY A. STONE, RLS

Signature(s) 

Form MCF100  
Revised July 2014

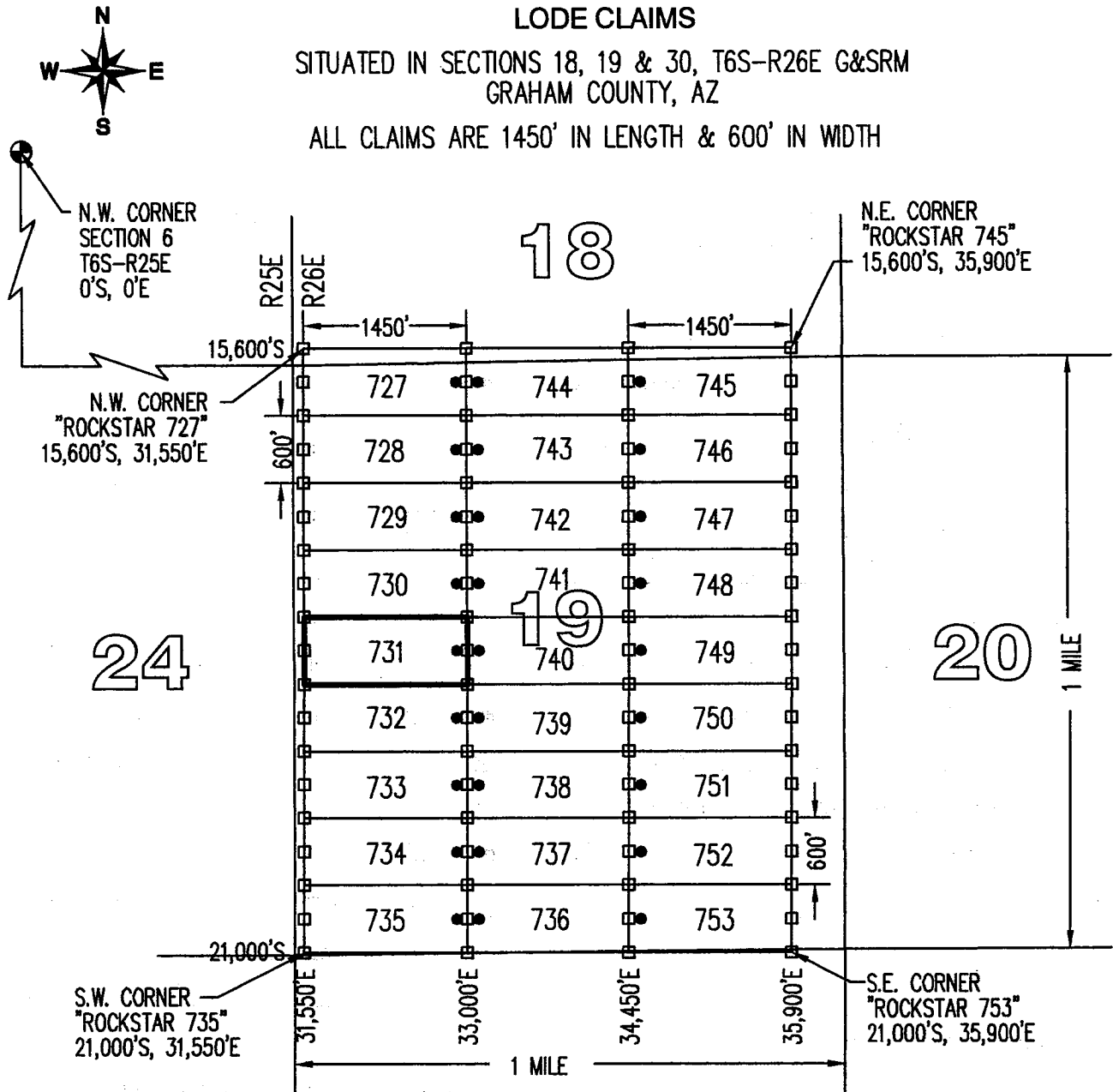
AMC433130

# "ROCKSTAR 731"

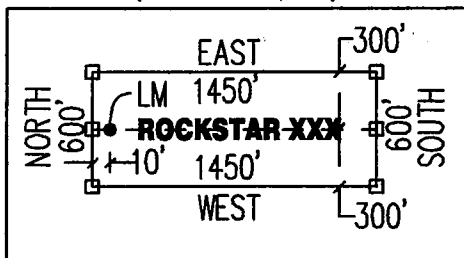
## LOCATION OF THE "ROCKSTAR 727" THROUGH "ROCKSTAR 753" LODE CLAIMS

SITUATED IN SECTIONS 18, 19 & 30, T6S-R26E G&SRM  
GRAHAM COUNTY, AZ

ALL CLAIMS ARE 1450' IN LENGTH & 600' IN WIDTH



TYPICAL CLAIM DETAIL  
(NOT TO SCALE)



CLAIM ACREAGE = 19.97 AC

- INDICATES END CENTER OR CORNER OF LODE CLAIM. SET 2"x2"x5' WOODEN POST (TYPICAL).
- INDICATES LOCATION MONUMENT. SET 2"x2"x5' WOODEN POST 10' FROM AN END CENTER WITH PLASTIC BOTTLE CONTAINING THE LOCATION NOTICE (TYPICAL).

LOCATORS:  
FREEPORT MINERALS CORP  
PO BOX 1019  
SAFFORD, AZ 85548

CLAIM STAKING PERFORMED BY:  
**GEOMETRIX LLC**  
LAND SURVEYING SERVICES

**LOCATION NOTICE FOR LODE MINING CLAIM**

Amendment BLM Serial # \_\_\_\_\_

NOTICE IS HEREBY GIVEN that the ROCKSTAR 732  
\_\_\_\_\_ lode mining claim has been located  
by FREEPORT MINERALS CORP whose current mailing  
address is PO BOX 1019  
SAFFORD AZ 85548

RECEIVED  
BLM AZ STATE OFFICE  
2015 JUN 12 P 1:45  
PHOENIX, ARIZONA  
BLM  
Date  
Stamp

The general course of this claim is EAST - WEST and it is situated in GRAHAM  
County, Arizona. This claim is 1450 feet in length and 600 feet in width.

19.97 Total Claim Acreage. This claim runs from the location monument on which this location notice  
is posted on the centerline of the claim approximately 10 feet in a EAST direction to the EAST  
end line and 1440 feet in a WEST direction to the WEST end line. This claim is marked by six  
monuments, one at each corner and one at the center of each end line of the claim.

The location monument on which this notice is posted is situated within Section 19, Township 6S  
\_\_\_\_\_, Range 26E, Gila Salt River Base and Meridian, Arizona and this claim encompasses portions  
of the following quarter section(s), section(s), Township(s) and Range(s) SW1/4 & NW1/4, SECTION 19,  
T6S-R26E

Gila Salt River Base and Meridian, Arizona.

The locality of this claim with reference to some natural object or permanent monument and additional information  
(if any) concerning its locality are as follows: THE N.W. CORNER OF THIS CLAIM IS 31,550 FEET  
EAST & 18,600 FEET SOUTH OF THE N.W. CORNER OF SECTION 6, T6S-R25E

\_\_\_\_\_ The above information is shown on the attached map.

DATED AND POSTED on the ground this 9<sup>th</sup> day of APRIL, 20 15.

LOCATOR(s)  AGENT

Print Name(s) JODY A. STONE, RLS

Signature(s) 

Form MCF100  
Revised July 2014

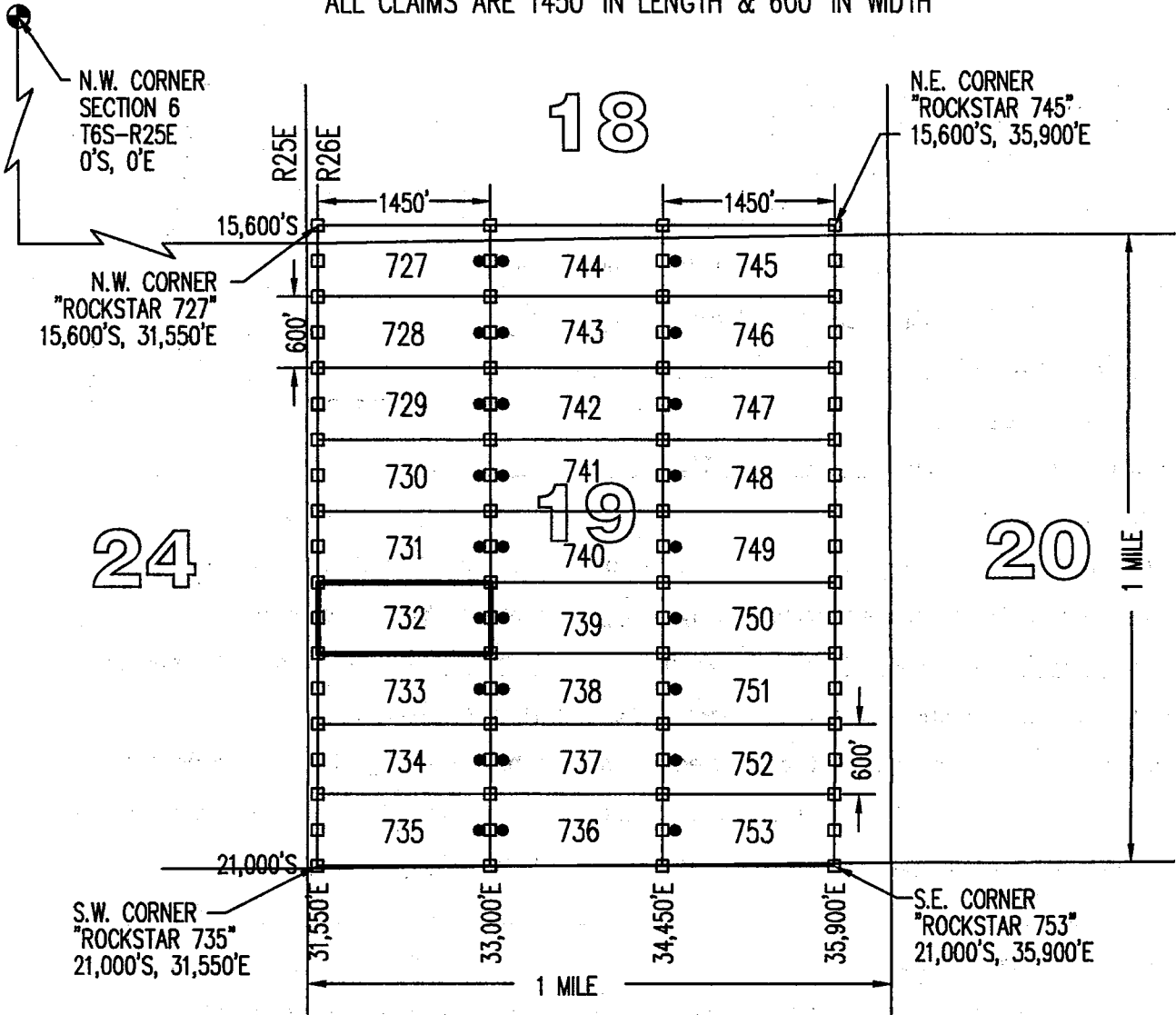
AMC433131

# "ROCKSTAR 732"

## LOCATION OF THE "ROCKSTAR 727" THROUGH "ROCKSTAR 753" LODE CLAIMS

SITUATED IN SECTIONS 18, 19 & 30, T6S-R26E G&SRM  
GRAHAM COUNTY, AZ

ALL CLAIMS ARE 1450' IN LENGTH & 600' IN WIDTH



24

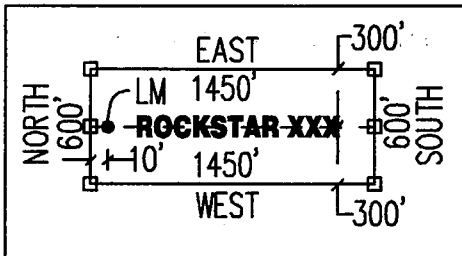
18

19

20

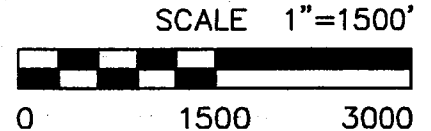
30

TYPICAL CLAIM DETAIL  
(NOT TO SCALE)



CLAIM ACREAGE = 19.97 AC

- INDICATES END CENTER OR CORNER OF LODE CLAIM. SET 2"x2"x5' WOODEN POST (TYPICAL).
- INDICATES LOCATION MONUMENT. SET 2"x2"x5' WOODEN POST 10' FROM AN END CENTER WITH PLASTIC BOTTLE CONTAINING THE LOCATION NOTICE (TYPICAL).



LOCATORS:  
FREEPORT MINERALS CORP  
PO BOX 1019  
SAFFORD, AZ 85548

CLAIM STAKING PERFORMED BY:  
**GEOMETRIX LLC**  
LAND SURVEYING SERVICES

**LOCATION NOTICE FOR LODE MINING CLAIM**

Amendment BLM Serial # \_\_\_\_\_

NOTICE IS HEREBY GIVEN that the ROCKSTAR 733  
\_\_\_\_\_ lode mining claim has been located  
by FREEPORT MINERALS CORP whose current mailing  
address is PO BOX 1019  
SAFFORD AZ 85548

RECEIVED  
BLM AZ STATE OFFICE  
2015 JUN 12 P 1:41  
PHOENIX, ARIZONA  
BLM  
Date  
Stamp

The general course of this claim is EAST - WEST and it is situated in GRAHAM  
County, Arizona. This claim is 1450 feet in length and 600 feet in width.

19.97 Total Claim Acreage. This claim runs from the location monument on which this location notice  
is posted on the centerline of the claim approximately 10 feet in a EAST direction to the EAST  
end line and 1440 feet in a WEST direction to the WEST end line. This claim is marked by six  
monuments, one at each corner and one at the center of each end line of the claim.

The location monument on which this notice is posted is situated within Section 19, Township 6S  
26E, Gila Salt River Base and Meridian, Arizona and this claim encompasses portions  
of the following quarter section(s), section(s), Township(s) and Range(s) SW1/4, SECTION 19,  
T6S-R26E

Gila Salt River Base and Meridian, Arizona.

The locality of this claim with reference to some natural object or permanent monument and additional information  
(if any) concerning its locality are as follows: THE N.W. CORNER OF THIS CLAIM IS 31,550 FEET  
EAST & 19,200 FEET SOUTH OF THE N.W. CORNER OF SECTION 6, T6S-R25E

\_\_\_\_\_ The above information is shown on the attached map.

DATED AND POSTED on the ground this 9<sup>th</sup> day of APRIL, 20 15.

LOCATOR(s)  AGENT

Print Name(s) JODY A. STONE, RLS

Signature(s) 

Form MCF100  
Revised July 2014

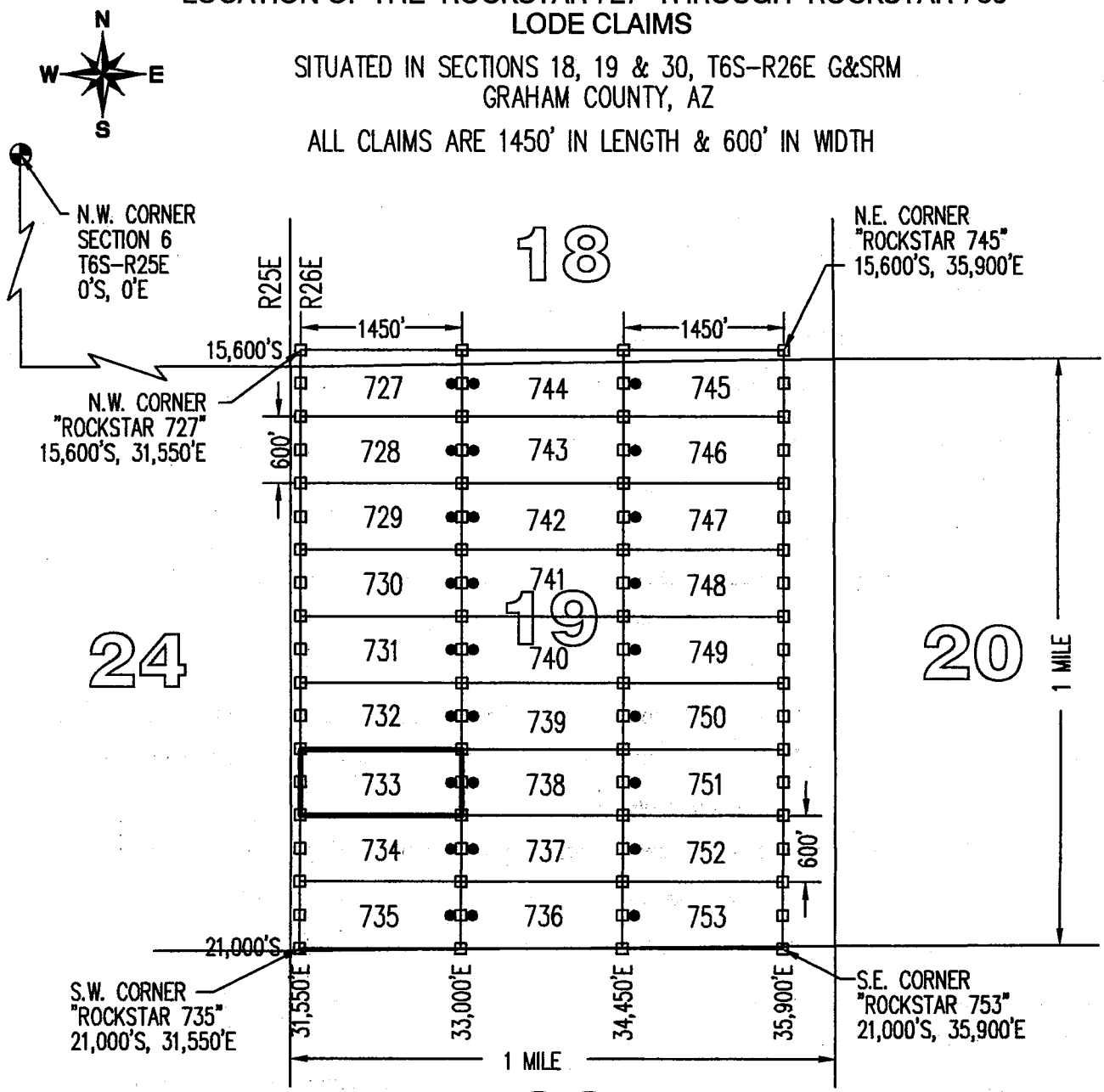
AMC433132

# "ROCKSTAR 733"

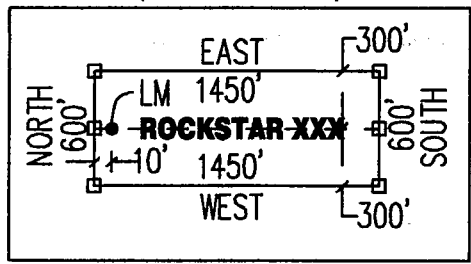
## LOCATION OF THE "ROCKSTAR 727" THROUGH "ROCKSTAR 753" LODE CLAIMS

SITUATED IN SECTIONS 18, 19 & 30, T6S-R26E G&SRM  
GRAHAM COUNTY, AZ

ALL CLAIMS ARE 1450' IN LENGTH & 600' IN WIDTH



TYPICAL CLAIM DETAIL  
(NOT TO SCALE)



30

CLAIM ACREAGE = 19.97 AC

- INDICATES END CENTER OR CORNER OF LODE CLAIM. SET 2"x2"x5' WOODEN POST (TYPICAL).
- INDICATES LOCATION MONUMENT. SET 2"x2"x5' WOODEN POST 10' FROM AN END CENTER WITH PLASTIC BOTTLE CONTAINING THE LOCATION NOTICE (TYPICAL).

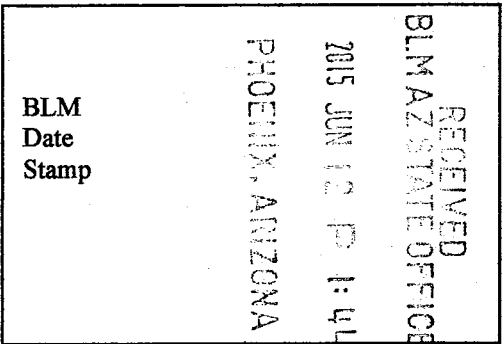
LOCATORS:  
FREEPORT MINERALS CORP  
PO BOX 1019  
SAFFORD, AZ 85548

CLAIM STAKING PERFORMED BY:  
**GEOMETRIX LLC**  
LAND SURVEYING SERVICES

**LOCATION NOTICE FOR LODE MINING CLAIM**

Amendment BLM Serial # \_\_\_\_\_

NOTICE IS HEREBY GIVEN that the ROCKSTAR 734  
\_\_\_\_\_ lode mining claim has been located  
by FREEPORT MINERALS CORP whose current mailing  
address is PO BOX 1019  
SAFFORD AZ 85548



The general course of this claim is EAST - WEST and it is situated in GRAHAM  
County, Arizona. This claim is 1450 feet in length and 600 feet in width.

19.97 Total Claim Acreage. This claim runs from the location monument on which this location notice  
is posted on the centerline of the claim approximately 10 feet in a EAST direction to the EAST  
end line and 1440 feet in a WEST direction to the WEST end line. This claim is marked by six  
monuments, one at each corner and one at the center of each end line of the claim.

The location monument on which this notice is posted is situated within Section 19, Township 6S  
\_\_\_\_\_, Range 26E, Gila Salt River Base and Meridian, Arizona and this claim encompasses portions  
of the following quarter section(s), section(s), Township(s) and Range(s) SW1/4, SECTION 19,  
T6S-R26E

Gila Salt River Base and Meridian, Arizona.

The locality of this claim with reference to some natural object or permanent monument and additional information  
(if any) concerning its locality are as follows: THE N.W. CORNER OF THIS CLAIM IS 31,550 FEET  
EAST & 19,800 FEET SOUTH OF THE N.W. CORNER OF SECTION 6, T6S-R25E

\_\_\_\_\_ The above information is shown on the attached map.

DATED AND POSTED on the ground this 9<sup>th</sup> day of APRIL, 20 15.

LOCATOR(s)  AGENT

Print Name(s) JODY A. STONE, RLS

Signature(s)

Form MCF100  
Revised July 2014

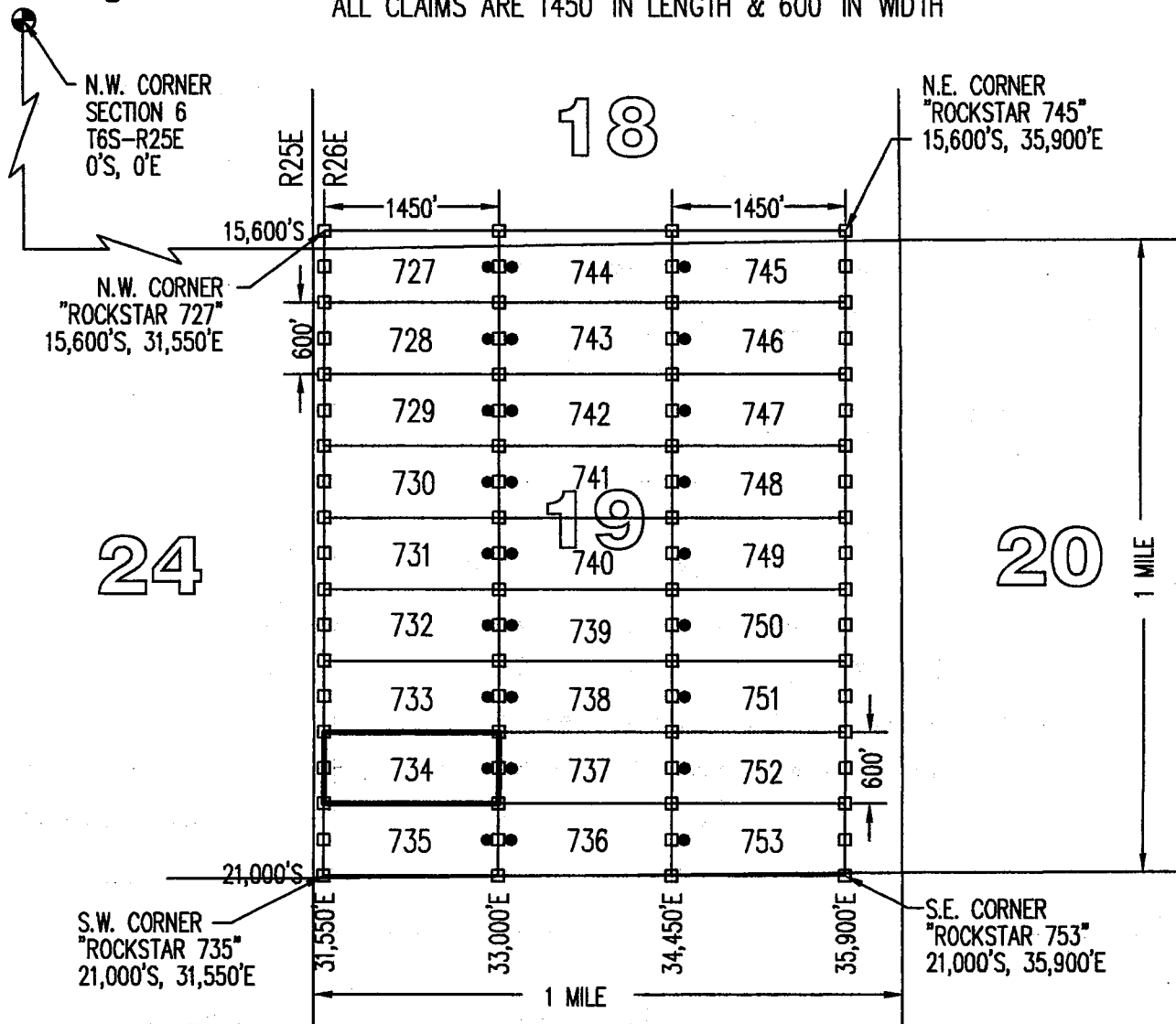
AMC4331331

# "ROCKSTAR 734"

## LOCATION OF THE "ROCKSTAR 727" THROUGH "ROCKSTAR 753" LODE CLAIMS

SITUATED IN SECTIONS 18, 19 & 30, T6S-R26E G&SRM  
GRAHAM COUNTY, AZ

ALL CLAIMS ARE 1450' IN LENGTH & 600' IN WIDTH



24

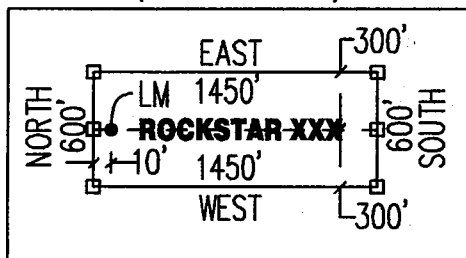
18

19

20

30


TYPICAL CLAIM DETAIL  
(NOT TO SCALE)



LOCATORS:  
FREEPORT MINERALS CORP  
PO BOX 1019  
SAFFORD, AZ 85548

CLAIM ACREAGE = 19.97 AC

- INDICATES END CENTER OR CORNER OF LODE CLAIM. SET 2"x2"x5" WOODEN POST (TYPICAL).
- INDICATES LOCATION MONUMENT. SET 2"x2"x5" WOODEN POST 10' FROM AN END CENTER WITH PLASTIC BOTTLE CONTAINING THE LOCATION NOTICE (TYPICAL).



CLAIM STAKING PERFORMED BY:  
**GEOMETRIX LLC**  
LAND SURVEYING SERVICES



**LOCATION NOTICE FOR LODE MINING CLAIM**

Amendment BLM Serial # \_\_\_\_\_

NOTICE IS HEREBY GIVEN that the ROCKSTAR 735  
\_\_\_\_\_ lode mining claim has been located  
by FREEPORT MINERALS CORP whose current mailing  
address is PO BOX 1019  
SAFFORD AZ 85548

RECEIVED  
BLM AZ STATE OFFICE  
2015 JUN 12 PM 1:44  
PHOENIX, ARIZONA  
BLM  
Date  
Stamp

The general course of this claim is EAST - WEST and it is situated in GRAHAM  
County, Arizona. This claim is 1450 feet in length and 600 feet in width.

19.97 Total Claim Acreage. This claim runs from the location monument on which this location notice  
is posted on the centerline of the claim approximately 10 feet in a EAST direction to the EAST  
end line and 1440 feet in a WEST direction to the WEST end line. This claim is marked by six  
monuments, one at each corner and one at the center of each end line of the claim.

The location monument on which this notice is posted is situated within Section 19, Township 6S  
26E, Gila Salt River Base and Meridian, Arizona and this claim encompasses portions  
of the following quarter section(s), section(s), Township(s) and Range(s) SW1/4, SECTION 19 &  
NW1/4, SECTION 30, T6S-R26E

Gila Salt River Base and Meridian, Arizona.


The locality of this claim with reference to some natural object or permanent monument and additional information  
(if any) concerning its locality are as follows: THE N.W. CORNER OF THIS CLAIM IS 31,550 FEET  
EAST & 20,400 FEET SOUTH OF THE N.W. CORNER OF SECTION 6, T6S-R25E

\_\_\_\_\_ The above information is shown on the attached map.

DATED AND POSTED on the ground this 9<sup>th</sup> day of APRIL, 2015.

LOCATOR(s)  AGENT

Print Name(s) JODY A. STONE, RLS

Signature(s) 

Form MCF100  
Revised July 2014

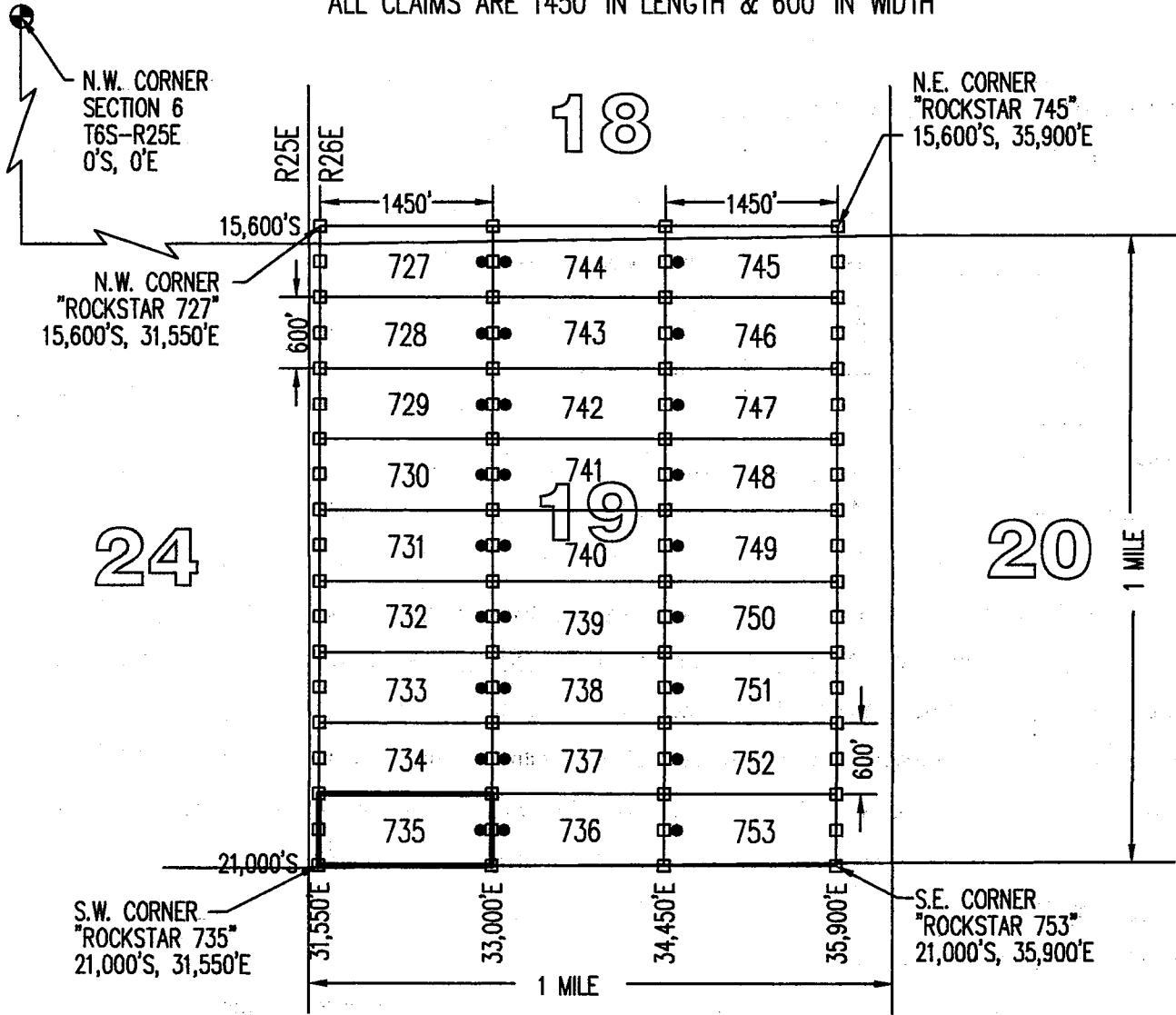
AM0433134

# "ROCKSTAR 735"

LOCATION OF THE "ROCKSTAR 727" THROUGH "ROCKSTAR 753"  
LODE CLAIMS

SITUATED IN SECTIONS 18, 19 & 30, T6S-R26E G&SRM  
GRAHAM COUNTY, AZ

ALL CLAIMS ARE 1450' IN LENGTH & 600' IN WIDTH



24

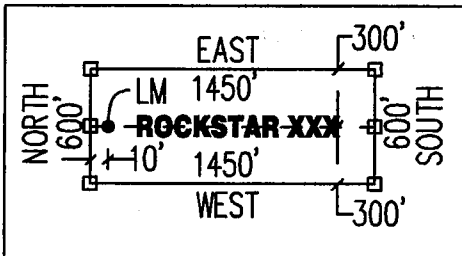
18

19

20

30

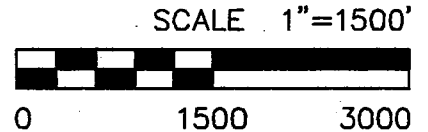
TYPICAL CLAIM DETAIL  
(NOT TO SCALE)



LOCATORS:  
FREEPORT MINERALS CORP  
PO BOX 1019  
SAFFORD, AZ 85548

CLAIM ACREAGE = 19.97 AC

- INDICATES END CENTER OR CORNER OF LODE CLAIM. SET 2"x2"x5' WOODEN POST (TYPICAL).
- INDICATES LOCATION MONUMENT. SET 2"x2"x5' WOODEN POST 10' FROM AN END CENTER WITH PLASTIC BOTTLE CONTAINING THE LOCATION NOTICE (TYPICAL).



CLAIM STAKING PERFORMED BY:  
**GEOMETRIX LLC**  
LAND SURVEYING SERVICES

**LOCATION NOTICE FOR LODE MINING CLAIM**

Amendment BLM Serial # \_\_\_\_\_

NOTICE IS HEREBY GIVEN that the ROCKSTAR 736  
\_\_\_\_\_ lode mining claim has been located  
by FREEPORT MINERALS CORP whose current mailing  
address is PO BOX 1019  
SAFFORD AZ 85548

RECEIVED  
BLM AZ STATE OFFICE  
2015 JUN 12 P 1:44  
PHOENIX, ARIZONA  
BLM  
Date  
Stamp

The general course of this claim is EAST - WEST and it is situated in GRAHAM  
County, Arizona. This claim is 1450 feet in length and 600 feet in width.

19.97 Total Claim Acreage. This claim runs from the location monument on which this location notice  
is posted on the centerline of the claim approximately 10 feet in a WEST direction to the WEST  
end line and 1440 feet in a EAST direction to the EAST end line. This claim is marked by six  
monuments, one at each corner and one at the center of each end line of the claim.

The location monument on which this notice is posted is situated within Section 19, Township 6S  
26E, Gila Salt River Base and Meridian, Arizona and this claim encompasses portions  
of the following quarter section(s), section(s), Township(s) and Range(s) SW1/4 & SE1/4, SECTION 19  
& NW1/4 & NE1/4, SECTION 30, T6S-R26E

Gila Salt River Base and Meridian, Arizona.

The locality of this claim with reference to some natural object or permanent monument and additional information  
(if any) concerning its locality are as follows: THE N.W. CORNER OF THIS CLAIM IS 33,000 FEET  
EAST & 20,400 FEET SOUTH OF THE N.W. CORNER OF SECTION 6, T6S-R25E

\_\_\_\_\_ The above information is shown on the attached map.

DATED AND POSTED on the ground this 9th day of APRIL, 2015.

LOCATOR(s)  AGENT

Print Name(s) JODY A. STONE, RLS

Signature(s) 

Form MCF100  
Revised July 2014

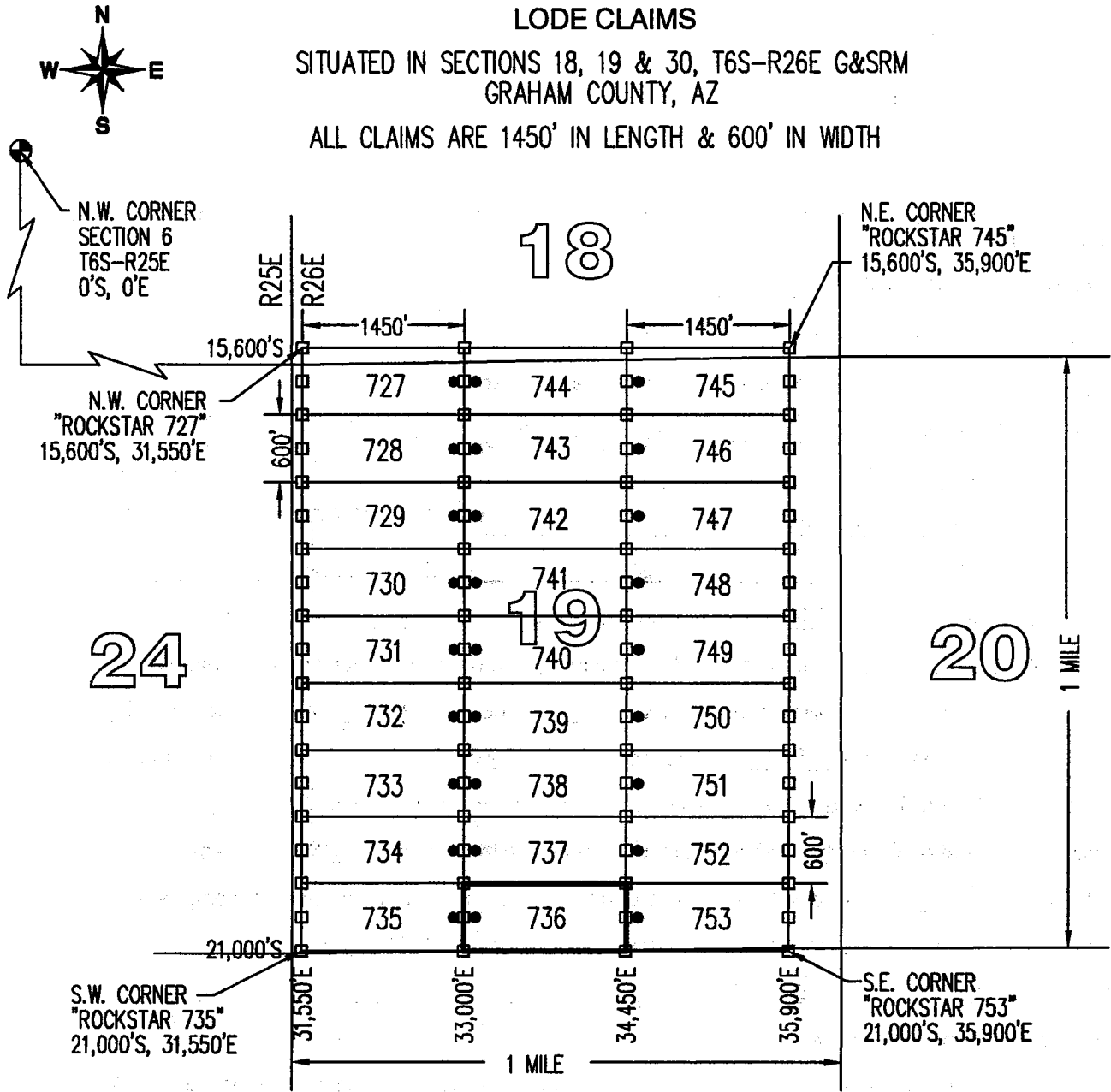
AMC 433135

# "ROCKSTAR 736"

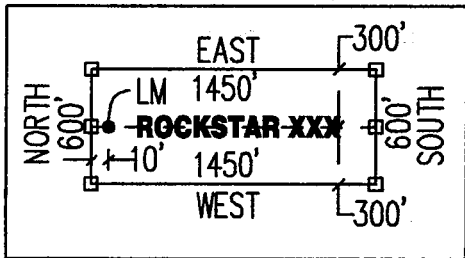
## LOCATION OF THE "ROCKSTAR 727" THROUGH "ROCKSTAR 753" LODE CLAIMS

SITUATED IN SECTIONS 18, 19 & 30, T6S-R26E G&SRM  
GRAHAM COUNTY, AZ

ALL CLAIMS ARE 1450' IN LENGTH & 600' IN WIDTH



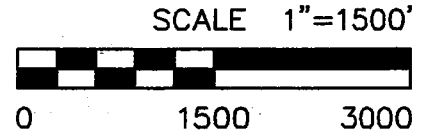
TYPICAL CLAIM DETAIL  
(NOT TO SCALE)



# 30

CLAIM ACREAGE = 19.97 AC

- INDICATES END CENTER OR CORNER OF LODE CLAIM. SET 2"x2"x5' WOODEN POST (TYPICAL).
- INDICATES LOCATION MONUMENT. SET 2"x2"x5' WOODEN POST 10' FROM AN END CENTER WITH PLASTIC BOTTLE CONTAINING THE LOCATION NOTICE (TYPICAL).



LOCATORS:  
FREEPORT MINERALS CORP  
PO BOX 1019  
SAFFORD, AZ 85548

CLAIM STAKING PERFORMED BY:  
**GEOMETRIX LLC**  
LAND SURVEYING SERVICES

**LOCATION NOTICE FOR LODE MINING CLAIM**

Amendment BLM Serial # \_\_\_\_\_

NOTICE IS HEREBY GIVEN that the ROCKSTAR 737  
\_\_\_\_\_ lode mining claim has been located  
by FREEPORT MINERALS CORP whose current mailing  
address is PO BOX 1019  
SAFFORD AZ 85548

RECEIVED  
BLM AZ STATE OFFICE  
2015 JUN 12 PM 1:44  
PHOENIX, ARIZONA  
BLM  
Date  
Stamp

The general course of this claim is EAST - WEST and it is situated in GRAHAM  
County, Arizona. This claim is 1450 feet in length and 600 feet in width.

19.97 Total Claim Acreage. This claim runs from the location monument on which this location notice  
is posted on the centerline of the claim approximately 10 feet in a WEST direction to the WEST  
end line and 1440 feet in a EAST direction to the EAST end line. This claim is marked by six  
monuments, one at each corner and one at the center of each end line of the claim.

The location monument on which this notice is posted is situated within Section 19, Township 6S  
\_\_\_\_\_, Range 26E, Gila Salt River Base and Meridian, Arizona and this claim encompasses portions  
of the following quarter section(s), section(s), Township(s) and Range(s) SW1/4 & SE1/4, SECTION 19,  
T6S-R26E

Gila Salt River Base and Meridian, Arizona.


The locality of this claim with reference to some natural object or permanent monument and additional information  
(if any) concerning its locality are as follows: THE N.W. CORNER OF THIS CLAIM IS 33,000 FEET  
EAST & 19,800 FEET SOUTH OF THE N.W. CORNER OF SECTION 6, T6S-R25E

\_\_\_\_\_ The above information is shown on the attached map.

DATED AND POSTED on the ground this 9<sup>th</sup> day of APRIL, 2015.

LOCATOR(s)  AGENT

Print Name(s) JODY A. STONE, RLS

Signature(s) 

Form MCF100  
Revised July 2014

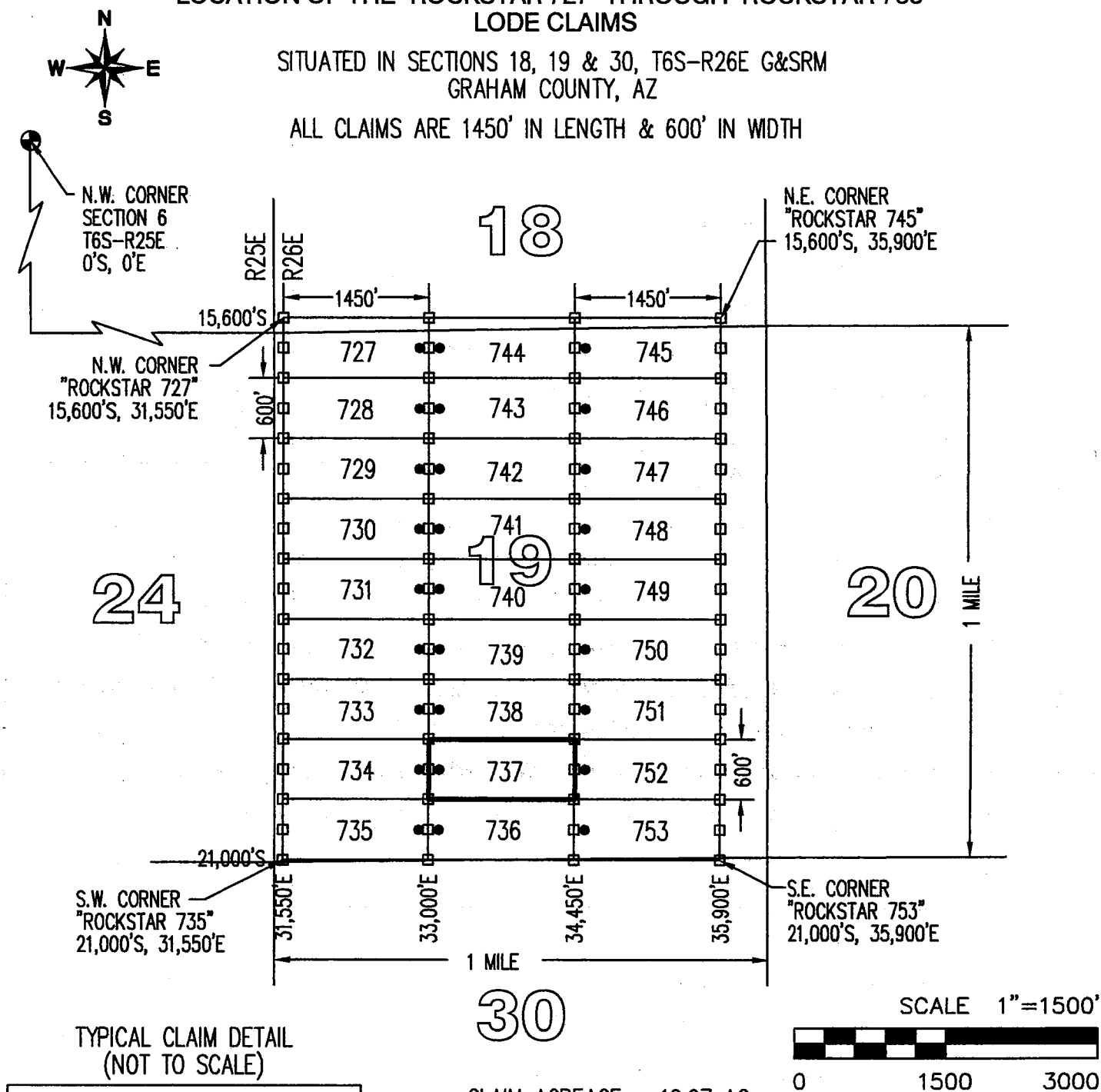
AM0433136

# "ROCKSTAR 737"

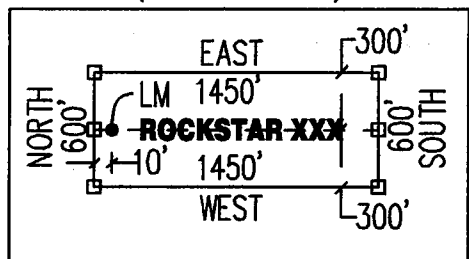
## LOCATION OF THE "ROCKSTAR 727" THROUGH "ROCKSTAR 753" LODE CLAIMS

SITUATED IN SECTIONS 18, 19 & 30, T6S-R26E G&SRM  
GRAHAM COUNTY, AZ

ALL CLAIMS ARE 1450' IN LENGTH & 600' IN WIDTH



TYPICAL CLAIM DETAIL  
(NOT TO SCALE)



CLAIM ACREAGE = 19.97 AC

- INDICATES END CENTER OR CORNER OF LODE CLAIM. SET 2"x2"x5' WOODEN POST (TYPICAL).
- INDICATES LOCATION MONUMENT. SET 2"x2"x5' WOODEN POST 10' FROM AN END CENTER WITH PLASTIC BOTTLE CONTAINING THE LOCATION NOTICE (TYPICAL).

LOCATORS:  
FREEPORT MINERALS CORP  
PO BOX 1019  
SAFFORD, AZ 85548

CLAIM STAKING PERFORMED BY:  
**GEOMETRIX LLC**  
LAND SURVEYING SERVICES

**LOCATION NOTICE FOR LODE MINING CLAIM**

Amendment BLM Serial # \_\_\_\_\_

NOTICE IS HEREBY GIVEN that the ROCKSTAR 738  
\_\_\_\_\_ lode mining claim has been located  
by FREEPORT MINERALS CORP whose current mailing  
address is PO BOX 1019  
SAFFORD AZ 85548

RECEIVED  
BLM AZ STATE OFFICE  
2015 JUN 12 PM 1:44  
PHOENIX, ARIZONA  
BLM  
Date  
Stamp

The general course of this claim is EAST - WEST and it is situated in GRAHAM  
County, Arizona. This claim is 1450 feet in length and 600 feet in width.

19.97 Total Claim Acreage. This claim runs from the location monument on which this location notice  
is posted on the centerline of the claim approximately 10 feet in a WEST direction to the WEST  
end line and 1440 feet in a EAST direction to the EAST end line. This claim is marked by six  
monuments, one at each corner and one at the center of each end line of the claim.

The location monument on which this notice is posted is situated within Section 19, Township 6S  
26E, Gila Salt River Base and Meridian, Arizona and this claim encompasses portions  
of the following quarter section(s), section(s), Township(s) and Range(s) SW1/4 & SE1/4, SECTION 19,  
T6S-R26E

Gila Salt River Base and Meridian, Arizona.

The locality of this claim with reference to some natural object or permanent monument and additional information  
(if any) concerning its locality are as follows: THE N.W. CORNER OF THIS CLAIM IS 33,000 FEET  
EAST & 19,200 FEET SOUTH OF THE N.W. CORNER OF SECTION 6, T6S-R25E

\_\_\_\_\_ The above information is shown on the attached map.

DATED AND POSTED on the ground this 9<sup>th</sup> day of APRIL, 20 15.

LOCATOR(s)  AGENT

Print Name(s) JODY A. STONE, RLS

Signature(s) 

Form MCF100  
Revised July 2014

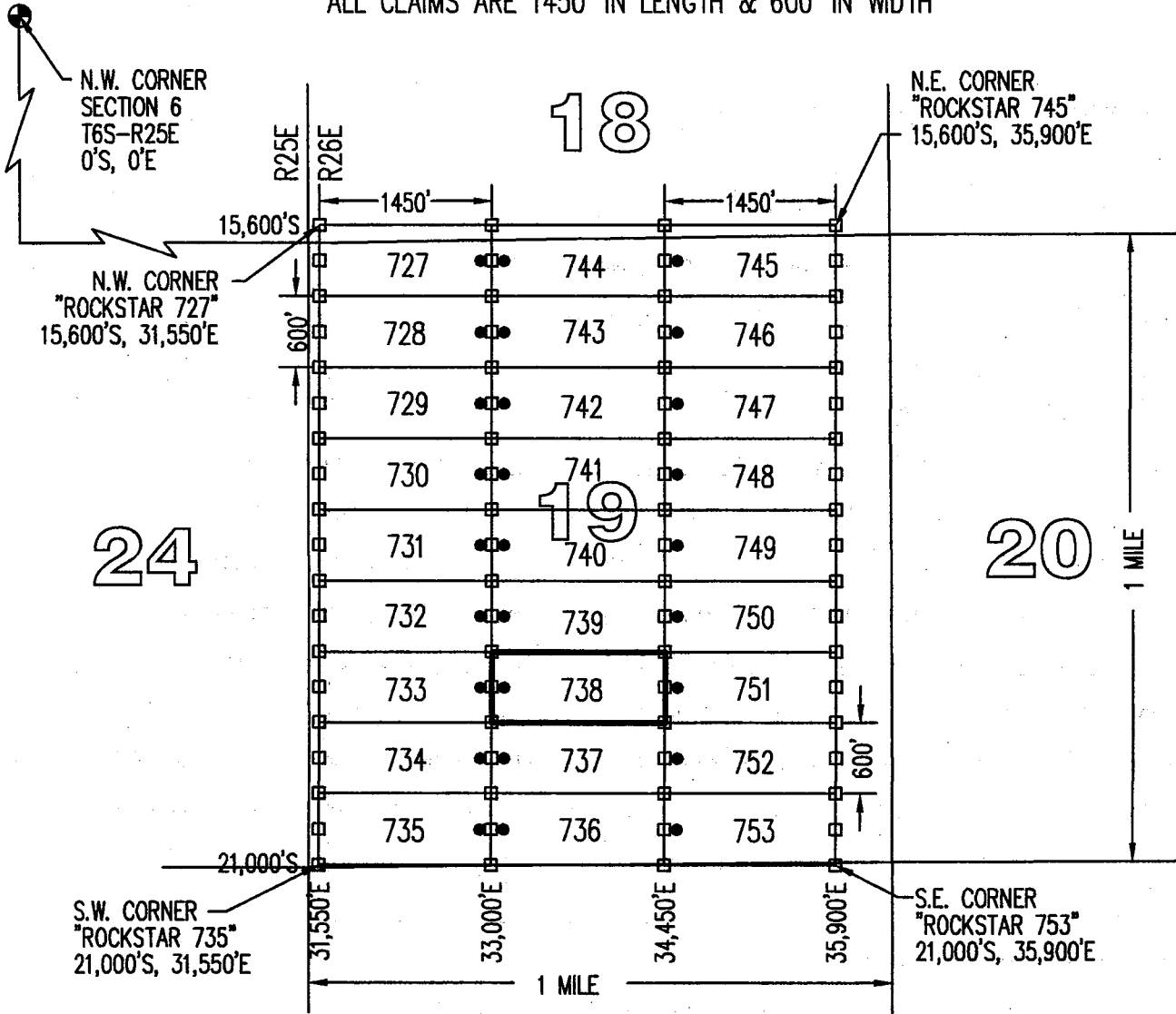
AM0433137

# "ROCKSTAR 738"

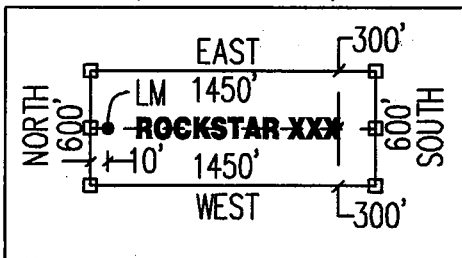
## LOCATION OF THE "ROCKSTAR 727" THROUGH "ROCKSTAR 753" LODE CLAIMS

SITUATED IN SECTIONS 18, 19 & 30, T6S-R26E G&SRM  
GRAHAM COUNTY, AZ

ALL CLAIMS ARE 1450' IN LENGTH & 600' IN WIDTH

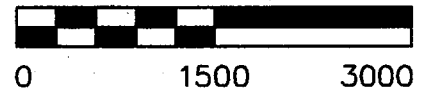


TYPICAL CLAIM DETAIL  
(NOT TO SCALE)



# 30

SCALE 1"=1500'



CLAIM. ACREAGE = 19.97 AC

- INDICATES END CENTER OR CORNER OF LODE CLAIM. SET 2"x2"x5' WOODEN POST (TYPICAL).
- INDICATES LOCATION MONUMENT. SET 2"x2"x5' WOODEN POST 10' FROM AN END CENTER WITH PLASTIC BOTTLE CONTAINING THE LOCATION NOTICE (TYPICAL).

LOCATORS:  
FREEPORT MINERALS CORP  
PO BOX 1019  
SAFFORD, AZ 85548

CLAIM STAKING PERFORMED BY:  
**GEOMETRIX LLC**  
LAND SURVEYING SERVICES



**LOCATION NOTICE FOR LODE MINING CLAIM**

Amendment BLM Serial # \_\_\_\_\_

NOTICE IS HEREBY GIVEN that the ROCKSTAR 739  
\_\_\_\_\_ lode mining claim has been located  
by FREEPORT MINERALS CORP whose current mailing  
address is PO BOX 1019  
SAFFORD AZ 85548

RECEIVED  
BLM AZ STATE OFFICE  
2015 JUN 12 P 1:44  
PHOENIX, ARIZONA  
BLM  
Date  
Stamp

The general course of this claim is EAST - WEST and it is situated in GRAHAM  
County, Arizona. This claim is 1450 feet in length and 600 feet in width.

19.97 Total Claim Acreage. This claim runs from the location monument on which this location notice  
is posted on the centerline of the claim approximately 10 feet in a WEST direction to the WEST  
end line and 1440 feet in a EAST direction to the EAST end line. This claim is marked by six  
monuments, one at each corner and one at the center of each end line of the claim.

The location monument on which this notice is posted is situated within Section 19, Township 6S  
26E, Gila Salt River Base and Meridian, Arizona and this claim encompasses portions  
of the following quarter section(s), section(s), Township(s) and Range(s) SW1/4, SE1/4, NE1/4 & NW1/4,  
SECTION 19, T6S-R26E

Gila Salt River Base and Meridian, Arizona.


The locality of this claim with reference to some natural object or permanent monument and additional information  
(if any) concerning its locality are as follows: THE N.W. CORNER OF THIS CLAIM IS 33,000 FEET  
EAST & 18,600 FEET SOUTH OF THE N.W. CORNER OF SECTION 6, T6S-R25E

\_\_\_\_\_ The above information is shown on the attached map.

DATED AND POSTED on the ground this 9<sup>th</sup> day of APRIL, 20 15.

LOCATOR(s)  AGENT

Print Name(s) JODY A. STONE, RLS

Signature(s) 

Form MCF100  
Revised July 2014

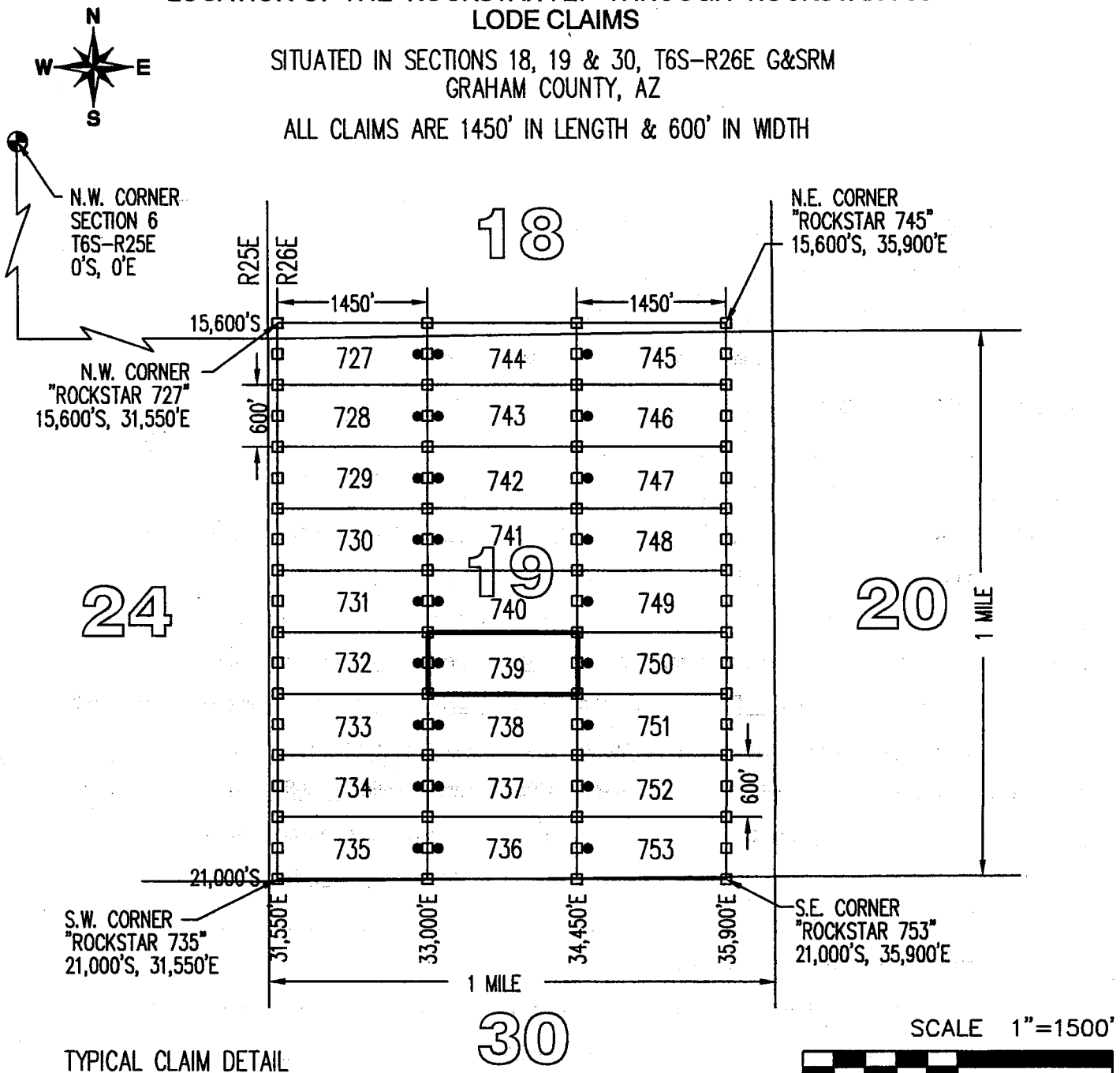
AMC433138

# "ROCKSTAR 739"

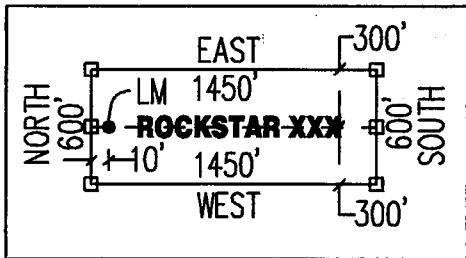
## LOCATION OF THE "ROCKSTAR 727" THROUGH "ROCKSTAR 753" LODE CLAIMS

SITUATED IN SECTIONS 18, 19 & 30, T6S-R26E G&SRM  
GRAHAM COUNTY, AZ

ALL CLAIMS ARE 1450' IN LENGTH & 600' IN WIDTH



TYPICAL CLAIM DETAIL  
(NOT TO SCALE)



CLAIM ACREAGE = 19.97 AC

- INDICATES END CENTER OR CORNER OF LODE CLAIM. SET 2"x2"x5' WOODEN POST (TYPICAL).
- INDICATES LOCATION MONUMENT. SET 2"x2"x5' WOODEN POST 10' FROM AN END CENTER WITH PLASTIC BOTTLE CONTAINING THE LOCATION NOTICE (TYPICAL).


LOCATORS:  
FREEPORT MINERALS CORP  
PO BOX 1019  
SAFFORD, AZ 85548

CLAIM STAKING PERFORMED BY:  
**GEOMETRIX LLC**  
LAND SURVEYING SERVICES

**LOCATION NOTICE FOR LODE MINING CLAIM**

Amendment BLM Serial # \_\_\_\_\_

NOTICE IS HEREBY GIVEN that the ROCKSTAR 740  
\_\_\_\_\_ lode mining claim has been located  
by FREEPORT MINERALS CORP whose current mailing  
address is PO BOX 1019  
SAFFORD AZ 85548



The general course of this claim is EAST - WEST and it is situated in GRAHAM  
County, Arizona. This claim is 1450 feet in length and 600 feet in width.

19.97 Total Claim Acreage. This claim runs from the location monument on which this location notice  
is posted on the centerline of the claim approximately 10 feet in a WEST direction to the WEST  
end line and 1440 feet in a EAST direction to the EAST end line. This claim is marked by six  
monuments, one at each corner and one at the center of each end line of the claim.

The location monument on which this notice is posted is situated within Section 19, Township 6S  
\_\_\_\_\_, Range 26E, Gila Salt River Base and Meridian, Arizona and this claim encompasses portions  
of the following quarter section(s), section(s), Township(s) and Range(s) SW1/4, SE1/4, NE1/4 & NW1/4,  
SECTION 19, T6S-R26E

Gila Salt River Base and Meridian, Arizona.

The locality of this claim with reference to some natural object or permanent monument and additional information  
(if any) concerning its locality are as follows: THE N.W. CORNER OF THIS CLAIM IS 33,000 FEET  
EAST & 18,000 FEET SOUTH OF THE N.W. CORNER OF SECTION 6, T6S-R25E

\_\_\_\_\_ The above information is shown on the attached map.

DATED AND POSTED on the ground this 9<sup>th</sup> day of APRIL, 20 15.

LOCATOR(s)  AGENT

Print Name(s) JODY A. STONE, RLS

Signature(s)

Form MCF100  
Revised July 2014

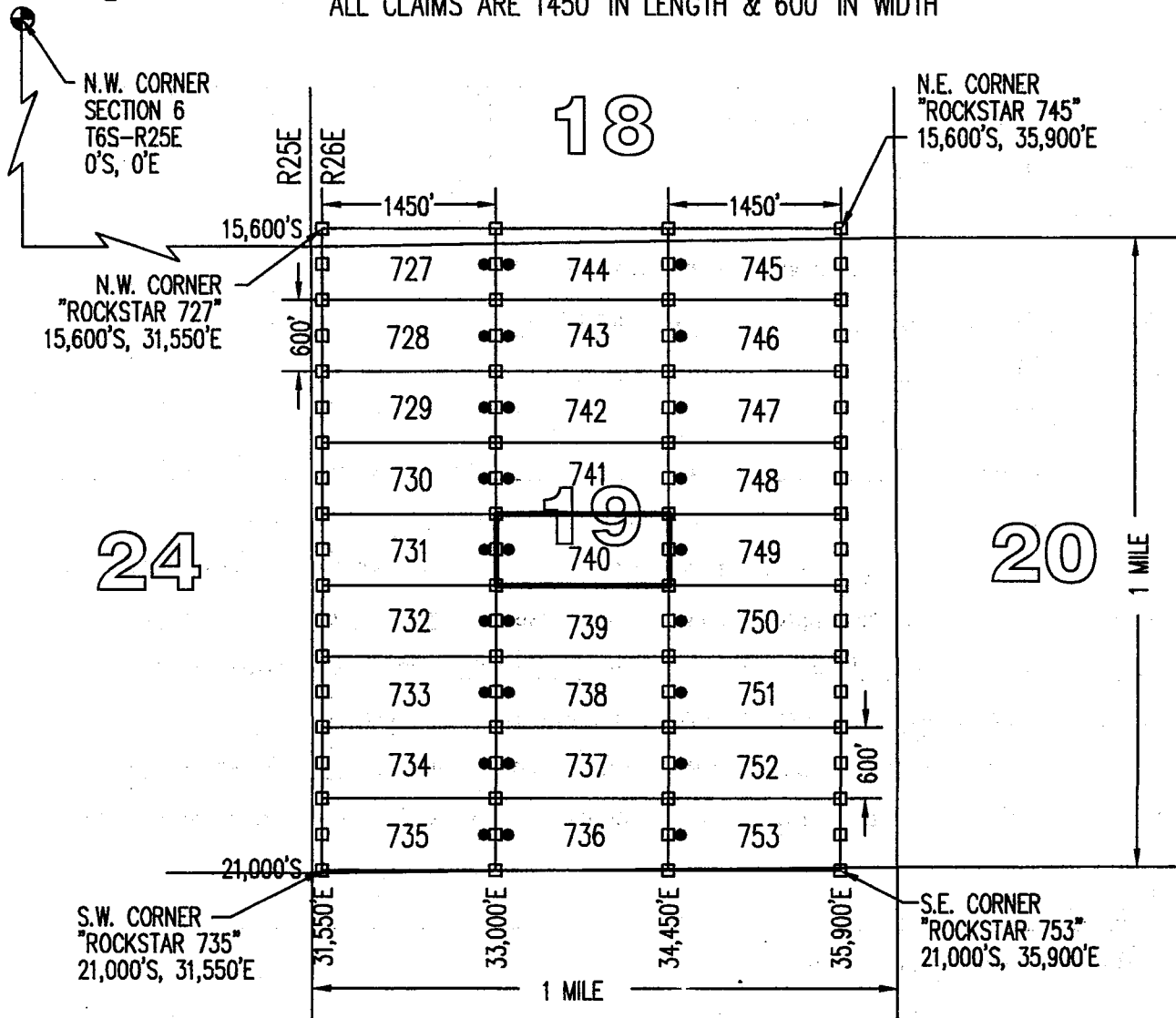
AMC 433139

# "ROCKSTAR 740"

## LOCATION OF THE "ROCKSTAR 727" THROUGH "ROCKSTAR 753" LODE CLAIMS

SITUATED IN SECTIONS 18, 19 & 30, T6S-R26E G&SRM  
GRAHAM COUNTY, AZ

ALL CLAIMS ARE 1450' IN LENGTH & 600' IN WIDTH



24

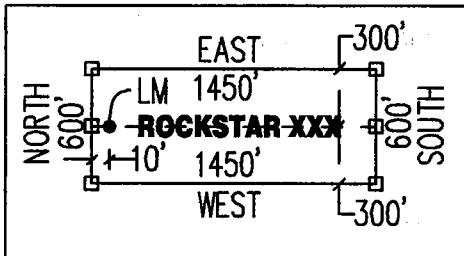
18

19

20

30

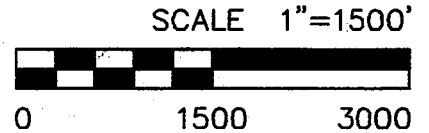
TYPICAL CLAIM DETAIL  
(NOT TO SCALE)



LOCATORS:  
FREEPORT MINERALS CORP  
PO BOX 1019  
SAFFORD, AZ 85548

CLAIM ACREAGE = 19.97 AC

- INDICATES END CENTER OR CORNER OF LODE CLAIM. SET 2"x2"x5' WOODEN POST (TYPICAL).
- INDICATES LOCATION MONUMENT. SET 2"x2"x5' WOODEN POST 10' FROM AN END CENTER WITH PLASTIC BOTTLE CONTAINING THE LOCATION NOTICE (TYPICAL).



CLAIM STAKING PERFORMED BY:  
**GEOMETRIX LLC**  
LAND SURVEYING SERVICES

**LOCATION NOTICE FOR LODE MINING CLAIM**

Amendment BLM Serial # \_\_\_\_\_

NOTICE IS HEREBY GIVEN that the ROCKSTAR 741  
\_\_\_\_\_ lode mining claim has been located  
by FREEPORT MINERALS CORP whose current mailing  
address is PO BOX 1019  
SAFFORD AZ 85548

RECEIVED  
BLM AZ STATE OFFICE  
2015 JUN 12 P 1:43  
PHOENIX, ARIZONA  
BLM  
Date  
Stamp

The general course of this claim is EAST - WEST and it is situated in GRAHAM  
County, Arizona. This claim is 1450 feet in length and 600 feet in width.

19.97 Total Claim Acreage. This claim runs from the location monument on which this location notice  
is posted on the centerline of the claim approximately 10 feet in a WEST direction to the WEST  
end line and 1440 feet in a EAST direction to the EAST end line. This claim is marked by six  
monuments, one at each corner and one at the center of each end line of the claim.

The location monument on which this notice is posted is situated within Section 19, Township 6S  
\_\_\_\_\_, Range 26E, Gila Salt River Base and Meridian, Arizona and this claim encompasses portions  
of the following quarter section(s), section(s), Township(s) and Range(s) NW1/4 & NE1/4, SECTION 19,  
T6S-R26E

Gila Salt River Base and Meridian, Arizona.


The locality of this claim with reference to some natural object or permanent monument and additional information  
(if any) concerning its locality are as follows: THE N.W. CORNER OF THIS CLAIM IS 33,000 FEET  
EAST & 17,400 FEET SOUTH OF THE N.W. CORNER OF SECTION 6, T6S-R25E

\_\_\_\_\_ The above information is shown on the attached map.

DATED AND POSTED on the ground this 9th day of APRIL, 2015.

LOCATOR(s)  AGENT

Print Name(s) JODY A. STONE, RLS

Signature(s) 

Form MCF100  
Revised July 2014

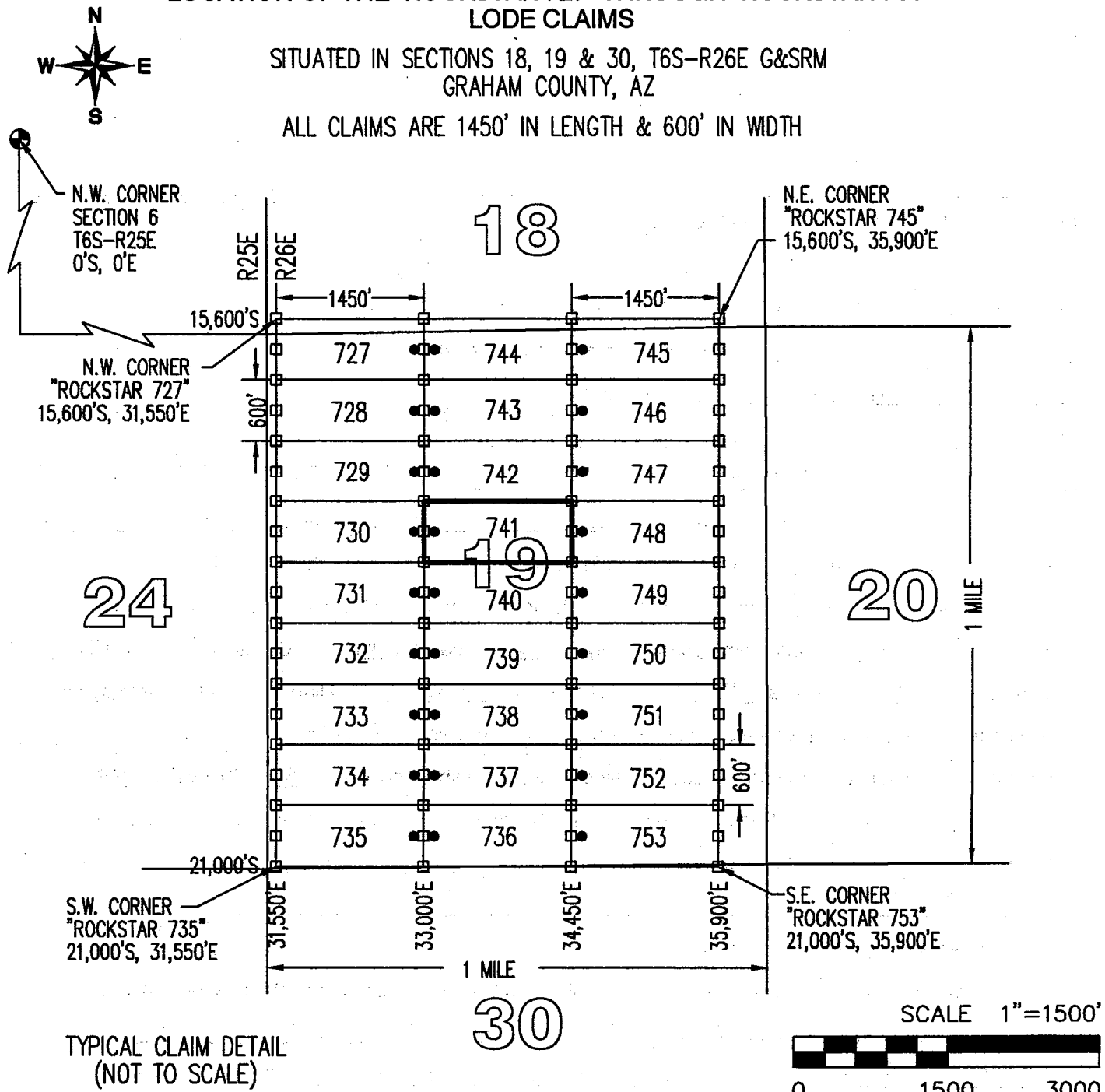
AH0433140

# "ROCKSTAR 741"

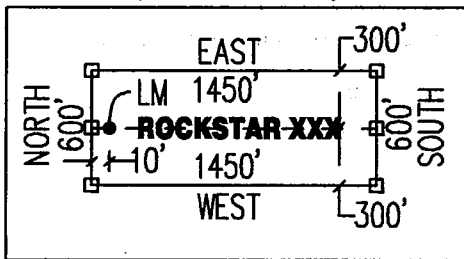
## LOCATION OF THE "ROCKSTAR 727" THROUGH "ROCKSTAR 753" LODE CLAIMS

SITUATED IN SECTIONS 18, 19 & 30, T6S-R26E G&SRM  
GRAHAM COUNTY, AZ

ALL CLAIMS ARE 1450' IN LENGTH & 600' IN WIDTH



TYPICAL CLAIM DETAIL  
(NOT TO SCALE)



CLAIM ACREAGE = 19.97 AC

- INDICATES END CENTER OR CORNER OF LODE CLAIM. SET 2"x2"x5' WOODEN POST (TYPICAL).
- INDICATES LOCATION MONUMENT. SET 2"x2"x5' WOODEN POST 10' FROM AN END CENTER WITH PLASTIC BOTTLE CONTAINING THE LOCATION NOTICE (TYPICAL).

LOCATORS:  
FREEPORT MINERALS CORP  
PO BOX 1019  
SAFFORD, AZ 85548

CLAIM STAKING PERFORMED BY:  
**GEOMETRIX LLC**  
LAND SURVEYING SERVICES

**LOCATION NOTICE FOR LODE MINING CLAIM**

Amendment BLM Serial # \_\_\_\_\_

NOTICE IS HEREBY GIVEN that the ROCKSTAR 742  
\_\_\_\_\_ lode mining claim has been located  
by FREEPORT MINERALS CORP whose current mailing  
address is PO BOX 1019  
SAFFORD AZ 85548

RECEIVED  
BLM AZ STATE OFFICE  
2015 JUN 12 P 11:43  
PHOENIX, ARIZONA  
BLM  
Date  
Stamp

The general course of this claim is EAST - WEST and it is situated in GRAHAM  
County, Arizona. This claim is 1450 feet in length and 600 feet in width.

19.97 Total Claim Acreage. This claim runs from the location monument on which this location notice  
is posted on the centerline of the claim approximately 10 feet in a WEST direction to the WEST  
end line and 1440 feet in a EAST direction to the EAST end line. This claim is marked by six  
monuments, one at each corner and one at the center of each end line of the claim.

The location monument on which this notice is posted is situated within Section 19, Township 6S  
26E, Gila Salt River Base and Meridian, Arizona and this claim encompasses portions  
of the following quarter section(s), section(s), Township(s) and Range(s) NW1/4 & NE1/4, SECTION 19,  
T6S-R26E

Gila Salt River Base and Meridian, Arizona.


The locality of this claim with reference to some natural object or permanent monument and additional information  
(if any) concerning its locality are as follows: THE N.W. CORNER OF THIS CLAIM IS 33,000 FEET  
EAST & 16,800 FEET SOUTH OF THE N.W. CORNER OF SECTION 6, T6S-R25E

\_\_\_\_\_ The above information is shown on the attached map.

DATED AND POSTED on the ground this 9<sup>th</sup> day of APRIL, 20 15.

LOCATOR(s)  AGENT

Print Name(s) JODY A. STONE, RLS

Signature(s) 

Form MCF100  
Revised July 2014

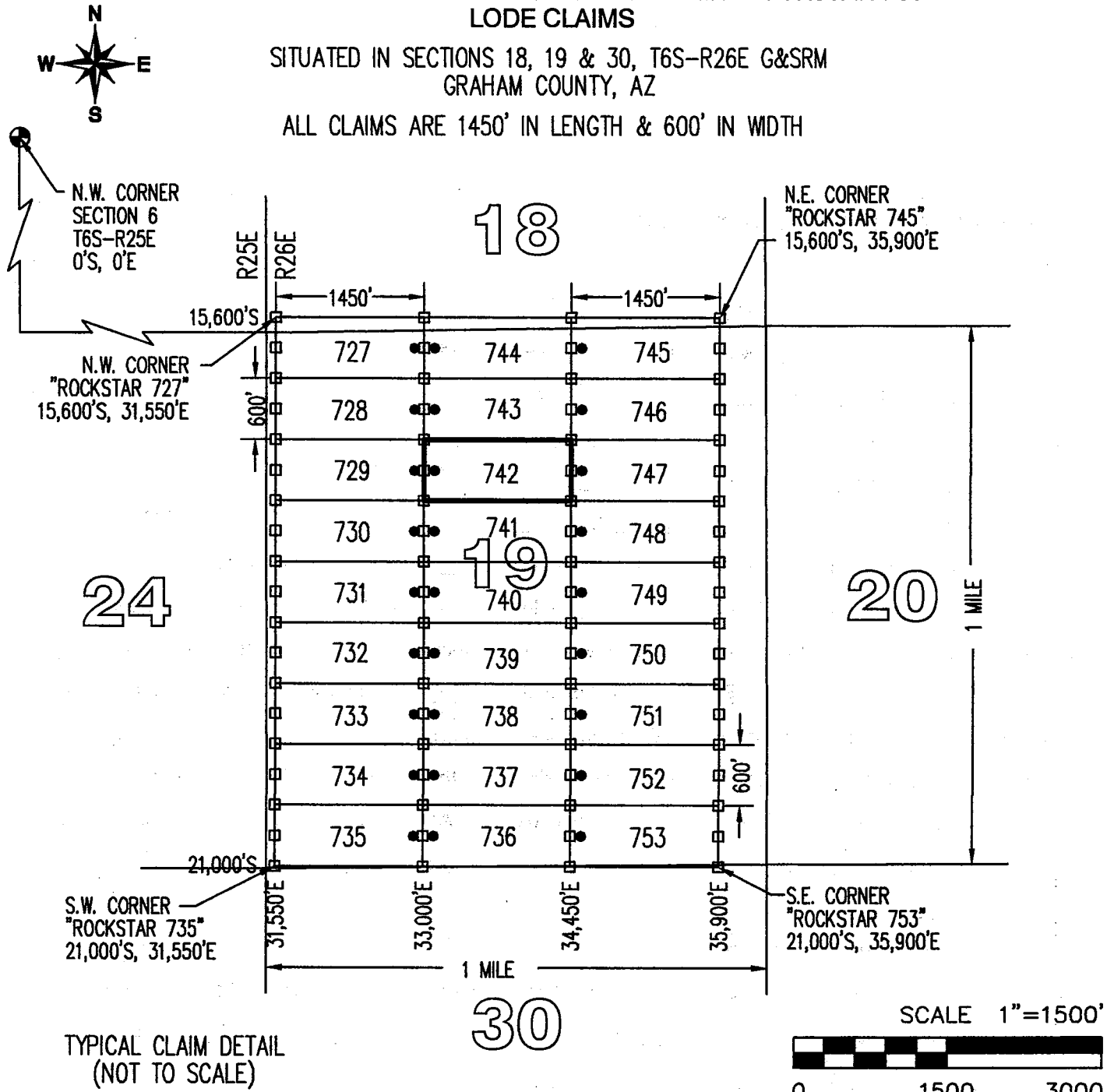
AMC433141

# "ROCKSTAR 742"

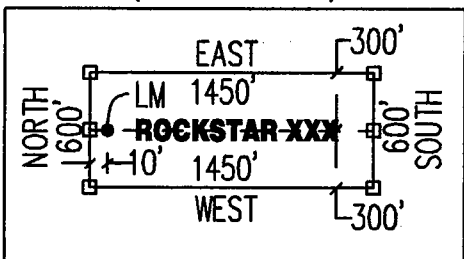
## LOCATION OF THE "ROCKSTAR 727" THROUGH "ROCKSTAR 753" LODE CLAIMS

SITUATED IN SECTIONS 18, 19 & 30, T6S-R26E G&SRM  
GRAHAM COUNTY, AZ

ALL CLAIMS ARE 1450' IN LENGTH & 600' IN WIDTH



TYPICAL CLAIM DETAIL  
(NOT TO SCALE)



CLAIM ACREAGE = 19.97 AC

- INDICATES END CENTER OR CORNER OF LODE CLAIM. SET 2"x2"x5' WOODEN POST (TYPICAL).
- INDICATES LOCATION MONUMENT. SET 2"x2"x5' WOODEN POST 10' FROM AN END CENTER WITH PLASTIC BOTTLE CONTAINING THE LOCATION NOTICE (TYPICAL).

LOCATORS:  
FREEPORT MINERALS CORP  
PO BOX 1019  
SAFFORD, AZ 85548

CLAIM STAKING PERFORMED BY:  
**GEOMETRIX LLC**  
LAND SURVEYING SERVICES



**LOCATION NOTICE FOR LODE MINING CLAIM**

Amendment BLM Serial # \_\_\_\_\_

NOTICE IS HEREBY GIVEN that the ROCKSTAR 743  
\_\_\_\_\_ lode mining claim has been located  
by FREEPORT MINERALS CORP whose current mailing  
address is PO BOX 1019  
SAFFORD AZ 85548

RECEIVED  
BLM AZ STATE OFFICE  
2015 JUN 12 PM 1:43  
PHOENIX, ARIZONA  
BLM  
Date  
Stamp

The general course of this claim is EAST - WEST and it is situated in GRAHAM  
County, Arizona. This claim is 1450 feet in length and 600 feet in width.

19.97 Total Claim Acreage. This claim runs from the location monument on which this location notice  
is posted on the centerline of the claim approximately 10 feet in a WEST direction to the WEST  
end line and 1440 feet in a EAST direction to the EAST end line. This claim is marked by six  
monuments, one at each corner and one at the center of each end line of the claim.

The location monument on which this notice is posted is situated within Section 19, Township 6S  
\_\_\_\_\_, Range 26E, Gila Salt River Base and Meridian, Arizona and this claim encompasses portions  
of the following quarter section(s), section(s), Township(s) and Range(s) NW1/4 & NE1/4, SECTION 19,  
T6S-R26E

Gila Salt River Base and Meridian, Arizona.


The locality of this claim with reference to some natural object or permanent monument and additional information  
(if any) concerning its locality are as follows: THE N.W. CORNER OF THIS CLAIM IS 33,000 FEET  
EAST & 16,200 FEET SOUTH OF THE N.W. CORNER OF SECTION 6, T6S-R25E

\_\_\_\_\_ The above information is shown on the attached map.

DATED AND POSTED on the ground this 9<sup>th</sup> day of APRIL, 20 15.

LOCATOR(s)  AGENT

Print Name(s) JODY A. STONE, RLS

Signature(s) 

Form MCF100  
Revised July 2014

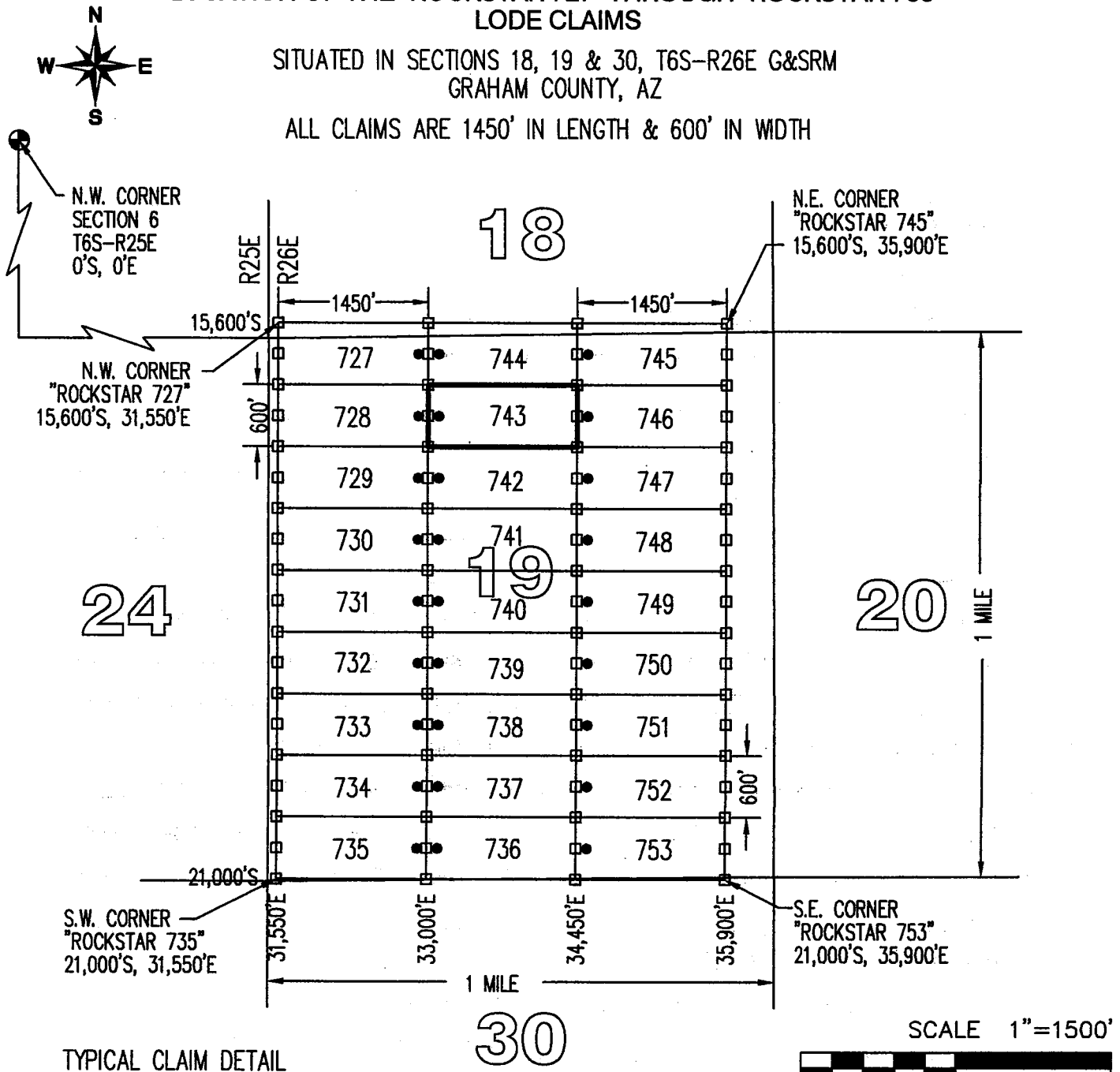
AMC 4331421

# "ROCKSTAR 743"

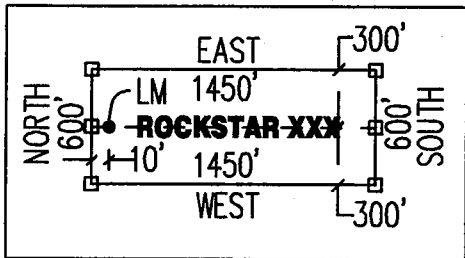
## LOCATION OF THE "ROCKSTAR 727" THROUGH "ROCKSTAR 753" LODE CLAIMS

SITUATED IN SECTIONS 18, 19 & 30, T6S-R26E G&SRM  
GRAHAM COUNTY, AZ

ALL CLAIMS ARE 1450' IN LENGTH & 600' IN WIDTH



TYPICAL CLAIM DETAIL  
(NOT TO SCALE)



CLAIM ACREAGE = 19.97 AC

- INDICATES END CENTER OR CORNER OF LODE CLAIM. SET 2"x2"x5' WOODEN POST (TYPICAL).
- INDICATES LOCATION MONUMENT. SET 2"x2"x5' WOODEN POST 10' FROM AN END CENTER WITH PLASTIC BOTTLE CONTAINING THE LOCATION NOTICE (TYPICAL).

LOCATORS:  
FREEPORT MINERALS CORP  
PO BOX 1019  
SAFFORD, AZ 85548

CLAIM STAKING PERFORMED BY:  
**GEOMETRIX LLC**  
LAND SURVEYING SERVICES

**LOCATION NOTICE FOR LODE MINING CLAIM**

Amendment BLM Serial # \_\_\_\_\_

NOTICE IS HEREBY GIVEN that the ROCKSTAR 744  
\_\_\_\_\_ lode mining claim has been located  
by FREEPORT MINERALS CORP whose current mailing  
address is PO BOX 1019  
SAFFORD AZ 85548

RECEIVED  
BLM AZ STATE OFFICE  
PHOENIX, ARIZONA  
JUN 12 P 1:43  
BLM  
Date  
Stamp

The general course of this claim is EAST - WEST and it is situated in GRAHAM  
County, Arizona. This claim is 1450 feet in length and 600 feet in width.

19.97 Total Claim Acreage. This claim runs from the location monument on which this location notice  
is posted on the centerline of the claim approximately 10 feet in a WEST direction to the WEST  
end line and 1440 feet in a EAST direction to the EAST end line. This claim is marked by six  
monuments, one at each corner and one at the center of each end line of the claim.

The location monument on which this notice is posted is situated within Section 19, Township 6S  
26E, Gila Salt River Base and Meridian, Arizona and this claim encompasses portions  
of the following quarter section(s), section(s), Township(s) and Range(s) NW1/4 & NE1/4, SECTION 19  
& SW1/4 & SE1/4, SECTION 18, T6S-R26E

Gila Salt River Base and Meridian, Arizona.

The locality of this claim with reference to some natural object or permanent monument and additional information  
(if any) concerning its locality are as follows: THE N.W. CORNER OF THIS CLAIM IS 33,000 FEET  
EAST & 15,600 FEET SOUTH OF THE N.W. CORNER OF SECTION 6, T6S-R25E

\_\_\_\_\_ The above information is shown on the attached map.

DATED AND POSTED on the ground this 9th day of APRIL, 20 15.

LOCATOR(s)  AGENT

Print Name(s) JODY A. STONE, RLS

Signature(s) 

Form MCF100  
Revised July 2014

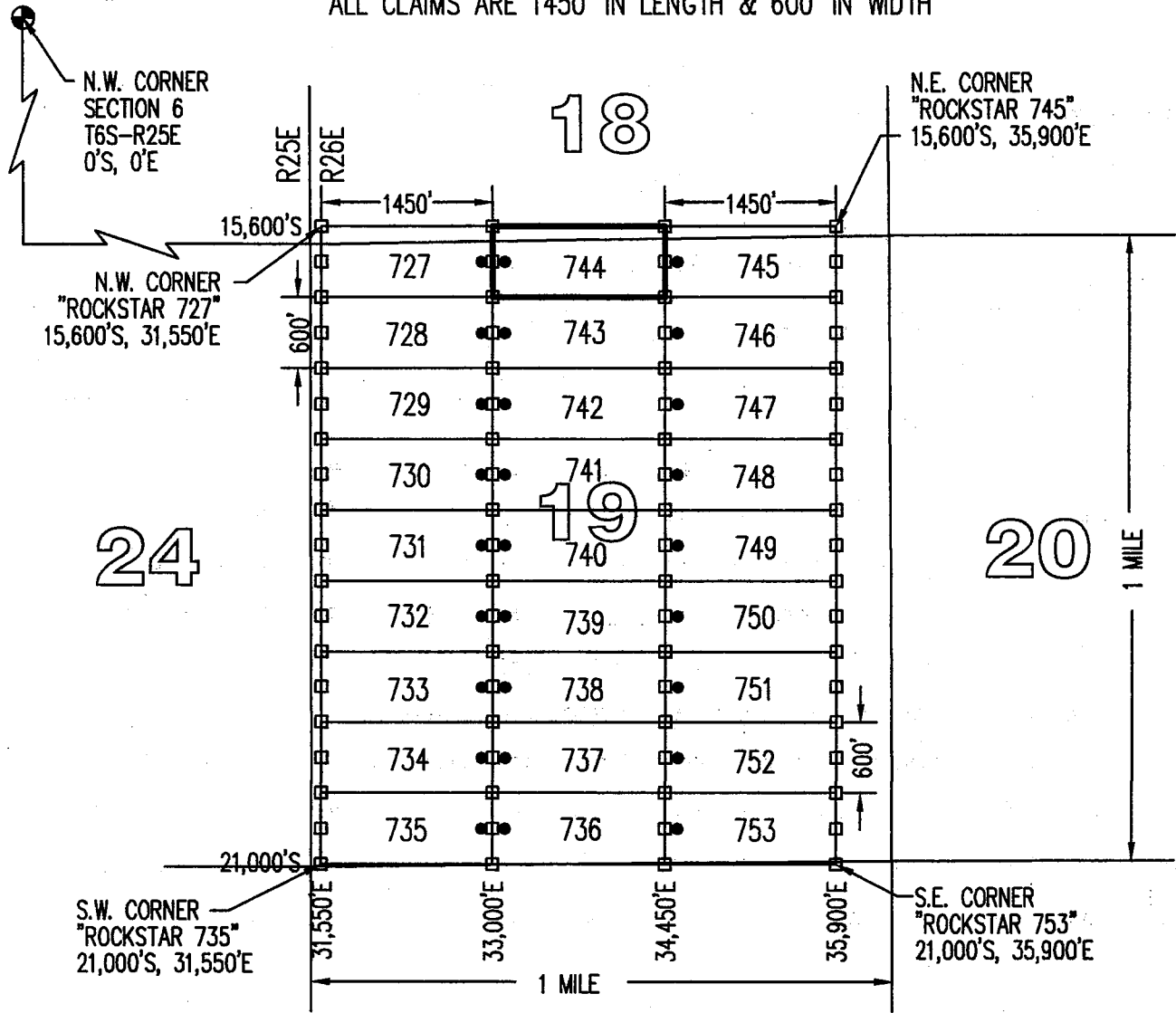
AM0433143

# "ROCKSTAR 744"

## LOCATION OF THE "ROCKSTAR 727" THROUGH "ROCKSTAR 753" LODE CLAIMS

SITUATED IN SECTIONS 18, 19 & 30, T6S-R26E G&SRM  
GRAHAM COUNTY, AZ

ALL CLAIMS ARE 1450' IN LENGTH & 600' IN WIDTH



24

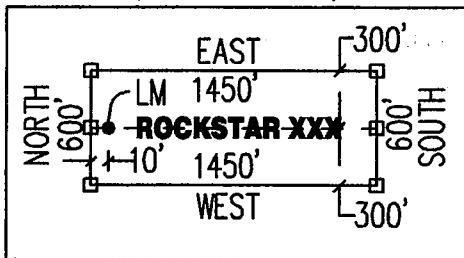
18

19

20

30

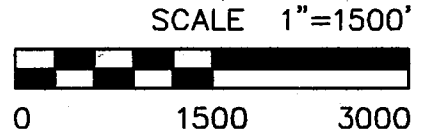
TYPICAL CLAIM DETAIL  
(NOT TO SCALE)



LOCATORS:  
FREEPORT MINERALS CORP  
PO BOX 1019  
SAFFORD, AZ 85548

CLAIM ACREAGE = 19.97 AC

- INDICATES END CENTER OR CORNER OF LODE CLAIM. SET 2"x2"x5' WOODEN POST (TYPICAL).
- INDICATES LOCATION MONUMENT. SET 2"x2"x5' WOODEN POST 10' FROM AN END CENTER WITH PLASTIC BOTTLE CONTAINING THE LOCATION NOTICE (TYPICAL).



CLAIM STAKING PERFORMED BY:  
**GEOMETRIX LLC**  
LAND SURVEYING SERVICES

**LOCATION NOTICE FOR LODE MINING CLAIM**

Amendment BLM Serial # \_\_\_\_\_

NOTICE IS HEREBY GIVEN that the ROCKSTAR 745  
\_\_\_\_\_ lode mining claim has been located  
by FREEPORT MINERALS CORP whose current mailing  
address is PO BOX 1019  
SAFFORD AZ 85548

RECEIVED  
BLM AZ STATE OFFICE  
2015 JUN 12 P: 1:43  
PHOENIX, ARIZONA  
BLM  
Date  
Stamp

The general course of this claim is EAST - WEST and it is situated in GRAHAM  
County, Arizona. This claim is 1450 feet in length and 600 feet in width.

19.97 Total Claim Acreage. This claim runs from the location monument on which this location notice  
is posted on the centerline of the claim approximately 10 feet in a WEST direction to the WEST  
end line and 1440 feet in a EAST direction to the EAST end line. This claim is marked by six  
monuments, one at each corner and one at the center of each end line of the claim.

The location monument on which this notice is posted is situated within Section 19, Township 6S  
\_\_\_\_\_, Range 26E, Gila Salt River Base and Meridian, Arizona and this claim encompasses portions  
of the following quarter section(s), section(s), Township(s) and Range(s) NE1/4, SECTION 19 &  
& SE1/4, SECTION 18, T6S-R26E

Gila Salt River Base and Meridian, Arizona.

The locality of this claim with reference to some natural object or permanent monument and additional information  
(if any) concerning its locality are as follows: THE N.W. CORNER OF THIS CLAIM IS 34,450 FEET  
EAST & 15,600 FEET SOUTH OF THE N.W. CORNER OF SECTION 6, T6S-R25E

\_\_\_\_\_ The above information is shown on the attached map.

DATED AND POSTED on the ground this 9<sup>th</sup> day of APRIL, 2015.

LOCATOR(s)  AGENT

Print Name(s) JODY A. STONE, RLS

Signature(s) 

Form MCF100  
Revised July 2014

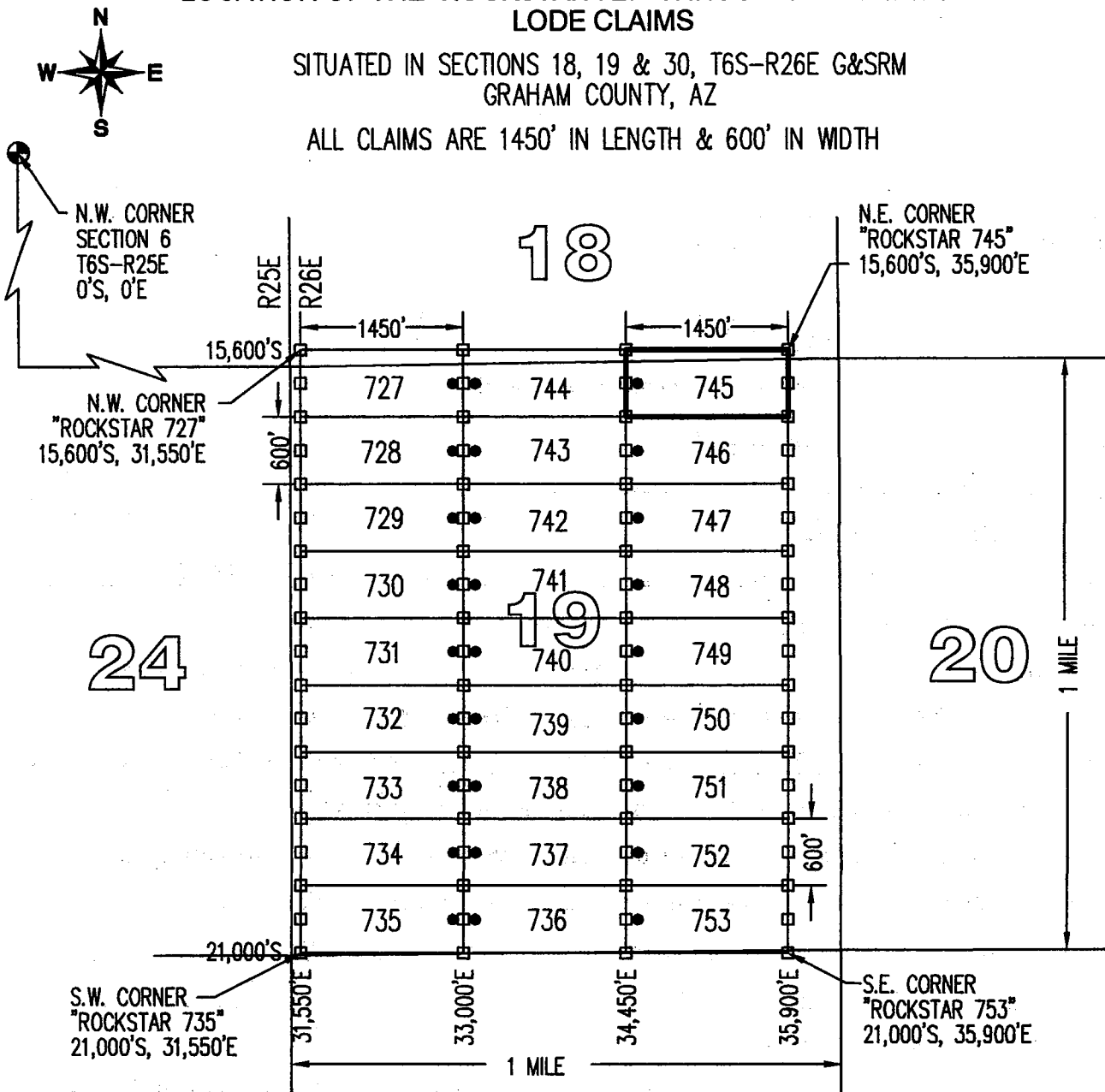
AMC433144

# "ROCKSTAR 745"

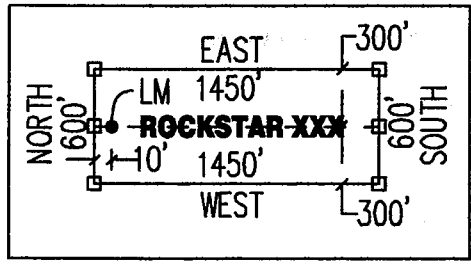
## LOCATION OF THE "ROCKSTAR 727" THROUGH "ROCKSTAR 753" LODE CLAIMS

SITUATED IN SECTIONS 18, 19 & 30, T6S-R26E G&SRM  
GRAHAM COUNTY, AZ

ALL CLAIMS ARE 1450' IN LENGTH & 600' IN WIDTH



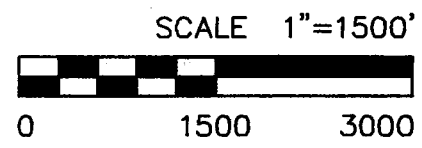
TYPICAL CLAIM DETAIL  
(NOT TO SCALE)



30

CLAIM ACREAGE = 19.97 AC

- INDICATES END CENTER OR CORNER OF LODE CLAIM. SET 2"x2"x5' WOODEN POST (TYPICAL).
- INDICATES LOCATION MONUMENT. SET 2"x2"x5' WOODEN POST 10' FROM AN END CENTER WITH PLASTIC BOTTLE CONTAINING THE LOCATION NOTICE (TYPICAL).



LOCATORS:  
FREEPORT MINERALS CORP  
PO BOX 1019  
SAFFORD, AZ 85548

CLAIM STAKING PERFORMED BY:  
**GEOMETRIX LLC**  
LAND SURVEYING SERVICES

**LOCATION NOTICE FOR LODE MINING CLAIM**

Amendment BLM Serial # \_\_\_\_\_

NOTICE IS HEREBY GIVEN that the ROCKSTAR 746  
\_\_\_\_\_ lode mining claim has been located  
by FREEPORT MINERALS CORP whose current mailing  
address is PO BOX 1019  
SAFFORD AZ 85548

RECEIVED  
BLM AZ STATE OFFICE  
2015 JUN 12 P 1:43  
PHOENIX, ARIZONA  
BLM  
Date  
Stamp

The general course of this claim is EAST - WEST and it is situated in GRAHAM  
County, Arizona. This claim is 1450 feet in length and 600 feet in width.

19.97 Total Claim Acreage. This claim runs from the location monument on which this location notice  
is posted on the centerline of the claim approximately 10 feet in a WEST direction to the WEST  
end line and 1440 feet in a EAST direction to the EAST end line. This claim is marked by six  
monuments, one at each corner and one at the center of each end line of the claim.

The location monument on which this notice is posted is situated within Section 19, Township 6S  
26E, Gila Salt River Base and Meridian, Arizona and this claim encompasses portions  
of the following quarter section(s), section(s), Township(s) and Range(s) NE1/4, SECTION 19,  
T6S-R26E

Gila Salt River Base and Meridian, Arizona.

The locality of this claim with reference to some natural object or permanent monument and additional information  
(if any) concerning its locality are as follows: THE N.W. CORNER OF THIS CLAIM IS 34,450 FEET  
EAST & 16,200 FEET SOUTH OF THE N.W. CORNER OF SECTION 6, T6S-R25E

\_\_\_\_\_ The above information is shown on the attached map.

DATED AND POSTED on the ground this 9<sup>th</sup> day of APRIL, 2015.

LOCATOR(s)  AGENT

Print Name(s) JODY A. STONE, RLS

Signature(s) 

Form MCF100  
Revised July 2014

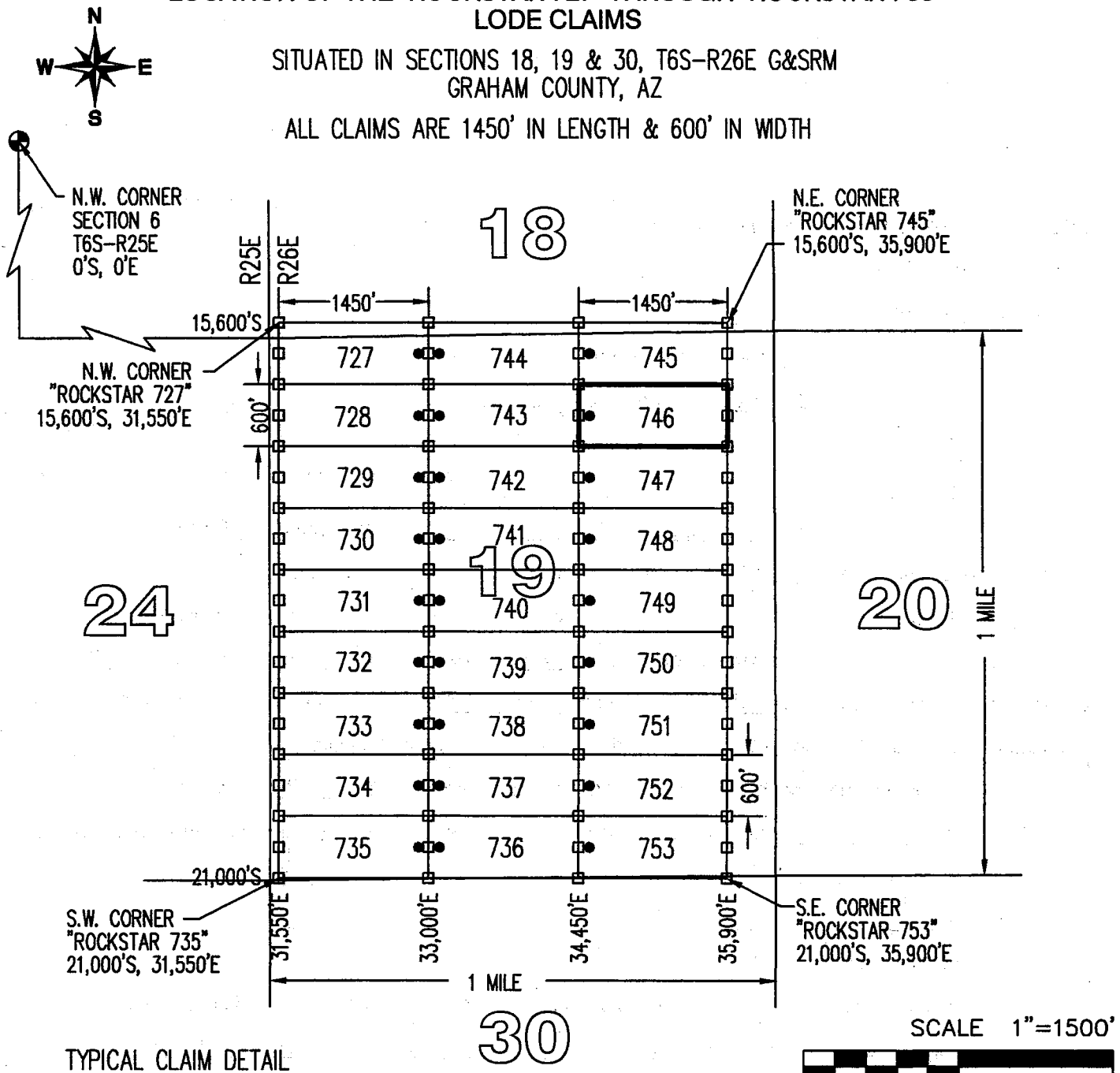
AM0433145

# "ROCKSTAR 746"

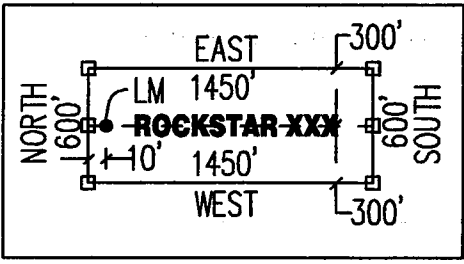
## LOCATION OF THE "ROCKSTAR 727" THROUGH "ROCKSTAR 753" LODE CLAIMS

SITUATED IN SECTIONS 18, 19 & 30, T6S-R26E G&SRM  
GRAHAM COUNTY, AZ

ALL CLAIMS ARE 1450' IN LENGTH & 600' IN WIDTH



TYPICAL CLAIM DETAIL  
(NOT TO SCALE)



CLAIM ACREAGE = 19.97 AC

- INDICATES END CENTER OR CORNER OF LODE CLAIM. SET 2"x2"x5' WOODEN POST (TYPICAL).
- INDICATES LOCATION MONUMENT. SET 2"x2"x5' WOODEN POST 10' FROM AN END CENTER WITH PLASTIC BOTTLE CONTAINING THE LOCATION NOTICE (TYPICAL).

LOCATORS:  
FREEPORT MINERALS CORP  
PO BOX 1019  
SAFFORD, AZ 85548

CLAIM STAKING PERFORMED BY:  
**GEOMETRIX LLC**  
LAND SURVEYING SERVICES



**LOCATION NOTICE FOR LODE MINING CLAIM**

Amendment BLM Serial # \_\_\_\_\_

NOTICE IS HEREBY GIVEN that the ROCKSTAR 747  
\_\_\_\_\_ lode mining claim has been located  
by FREEPORT MINERALS CORP whose current mailing  
address is PO BOX 1019  
SAFFORD AZ 85548

RECEIVED  
BLM AZ STATE OFFICE  
2015 JUN 12 P 1:43  
PHOENIX, ARIZONA  
BLM  
Date  
Stamp

The general course of this claim is EAST - WEST and it is situated in GRAHAM  
County, Arizona. This claim is 1450 feet in length and 600 feet in width.

19.97 Total Claim Acreage. This claim runs from the location monument on which this location notice  
is posted on the centerline of the claim approximately 10 feet in a WEST direction to the WEST  
end line and 1440 feet in a EAST direction to the EAST end line. This claim is marked by six  
monuments, one at each corner and one at the center of each end line of the claim.

The location monument on which this notice is posted is situated within Section 19, Township 6S  
26E, Gila Salt River Base and Meridian, Arizona and this claim encompasses portions  
of the following quarter section(s), section(s), Township(s) and Range(s) NE1/4, SECTION 19,  
T6S-R26E

Gila Salt River Base and Meridian, Arizona.


The locality of this claim with reference to some natural object or permanent monument and additional information  
(if any) concerning its locality are as follows: THE N.W. CORNER OF THIS CLAIM IS 34,450 FEET  
EAST & 16,800 FEET SOUTH OF THE N.W. CORNER OF SECTION 6, T6S-R25E

\_\_\_\_\_ The above information is shown on the attached map.

DATED AND POSTED on the ground this 9<sup>th</sup> day of APRIL, 2015.

LOCATOR(s)  AGENT

Print Name(s) JODY A. STONE, RLS

Signature(s) 

Form MCF100  
Revised July 2014

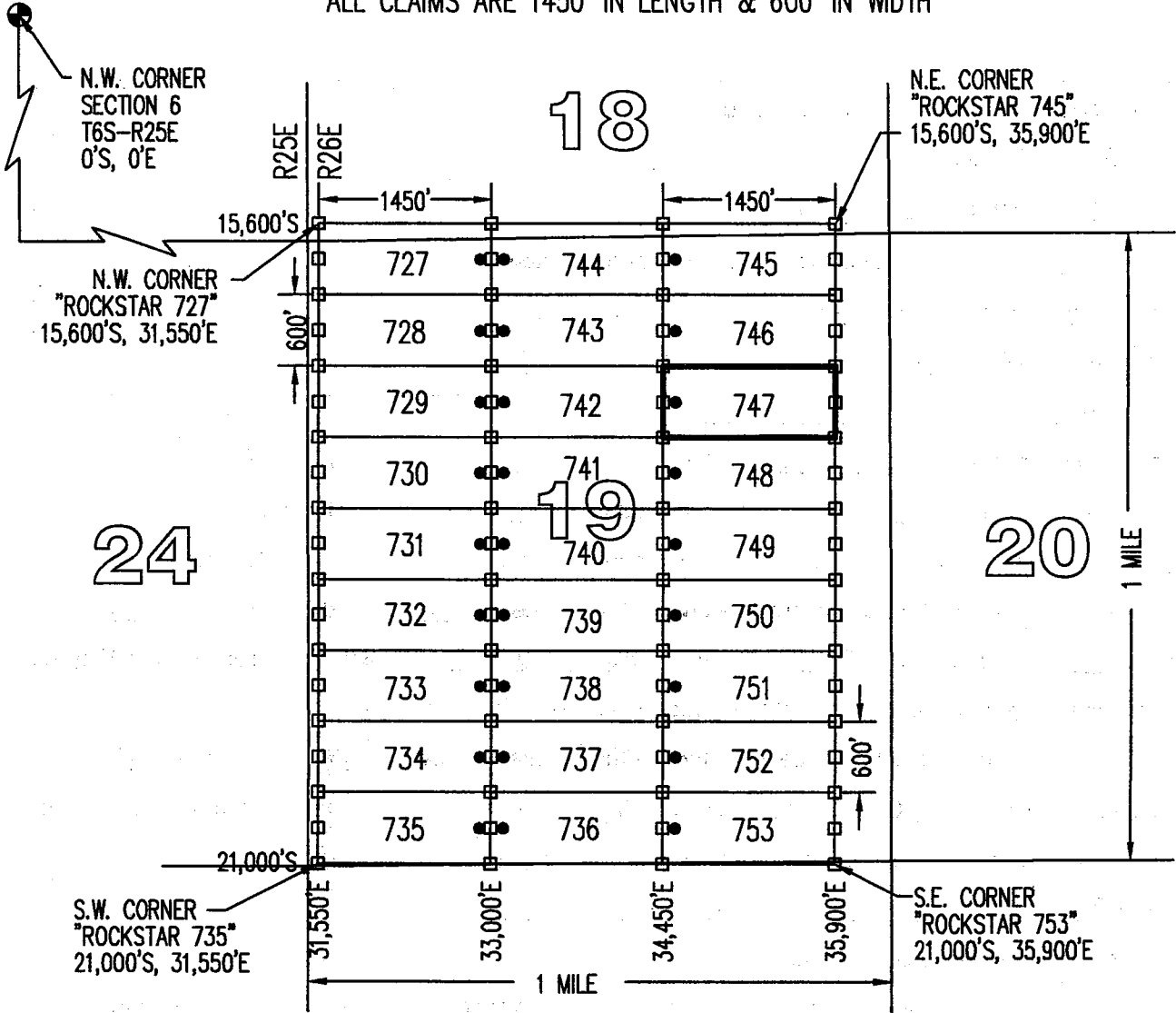
AMC433146

# "ROCKSTAR 747"

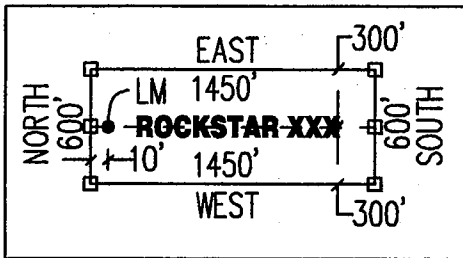
## LOCATION OF THE "ROCKSTAR 727" THROUGH "ROCKSTAR 753" LODE CLAIMS

SITUATED IN SECTIONS 18, 19 & 30, T6S-R26E G&SRM  
GRAHAM COUNTY, AZ

ALL CLAIMS ARE 1450' IN LENGTH & 600' IN WIDTH



TYPICAL CLAIM DETAIL  
(NOT TO SCALE)



# 30

SCALE 1"=1500'



CLAIM ACREAGE = 19.97 AC

- INDICATES END CENTER OR CORNER OF LODE CLAIM. SET 2"x2"x5' WOODEN POST (TYPICAL).
- INDICATES LOCATION MONUMENT. SET 2"x2"x5' WOODEN POST 10' FROM AN END CENTER WITH PLASTIC BOTTLE CONTAINING THE LOCATION NOTICE (TYPICAL).

LOCATORS:  
FREEPORT MINERALS CORP  
PO BOX 1019  
SAFFORD, AZ 85548

CLAIM STAKING PERFORMED BY:  
**GEOMETRIX LLC**  
LAND SURVEYING SERVICES

**LOCATION NOTICE FOR LODE MINING CLAIM**

Amendment BLM Serial # \_\_\_\_\_

NOTICE IS HEREBY GIVEN that the ROCKSTAR 748  
\_\_\_\_\_ lode mining claim has been located  
by FREEPORT MINERALS CORP whose current mailing  
address is PO BOX 1019  
SAFFORD AZ 85548

RECEIVED  
BLM AZ STATE OFFICE  
2015 JUN 12 P 1:43  
PHOENIX, ARIZONA  
BLM  
Date  
Stamp

The general course of this claim is EAST - WEST and it is situated in GRAHAM  
County, Arizona. This claim is 1450 feet in length and 600 feet in width.

19.97 Total Claim Acreage. This claim runs from the location monument on which this location notice  
is posted on the centerline of the claim approximately 10 feet in a WEST direction to the WEST  
end line and 1440 feet in a EAST direction to the EAST end line. This claim is marked by six  
monuments, one at each corner and one at the center of each end line of the claim.

The location monument on which this notice is posted is situated within Section 19, Township 6S  
\_\_\_\_\_, Range 26E, Gila Salt River Base and Meridian, Arizona and this claim encompasses portions  
of the following quarter section(s), section(s), Township(s) and Range(s) NE1/4, SECTION 19,  
T6S-R26E

Gila Salt River Base and Meridian, Arizona.


The locality of this claim with reference to some natural object or permanent monument and additional information  
(if any) concerning its locality are as follows: THE N.W. CORNER OF THIS CLAIM IS 34,450 FEET  
EAST & 17,400 FEET SOUTH OF THE N.W. CORNER OF SECTION 6, T6S-R25E

\_\_\_\_\_ The above information is shown on the attached map.

DATED AND POSTED on the ground this 9<sup>th</sup> day of APRIL, 20 15.

LOCATOR(s)  AGENT

Print Name(s) JODY A. STONE, RLS

Signature(s) 

Form MCF100  
Revised July 2014

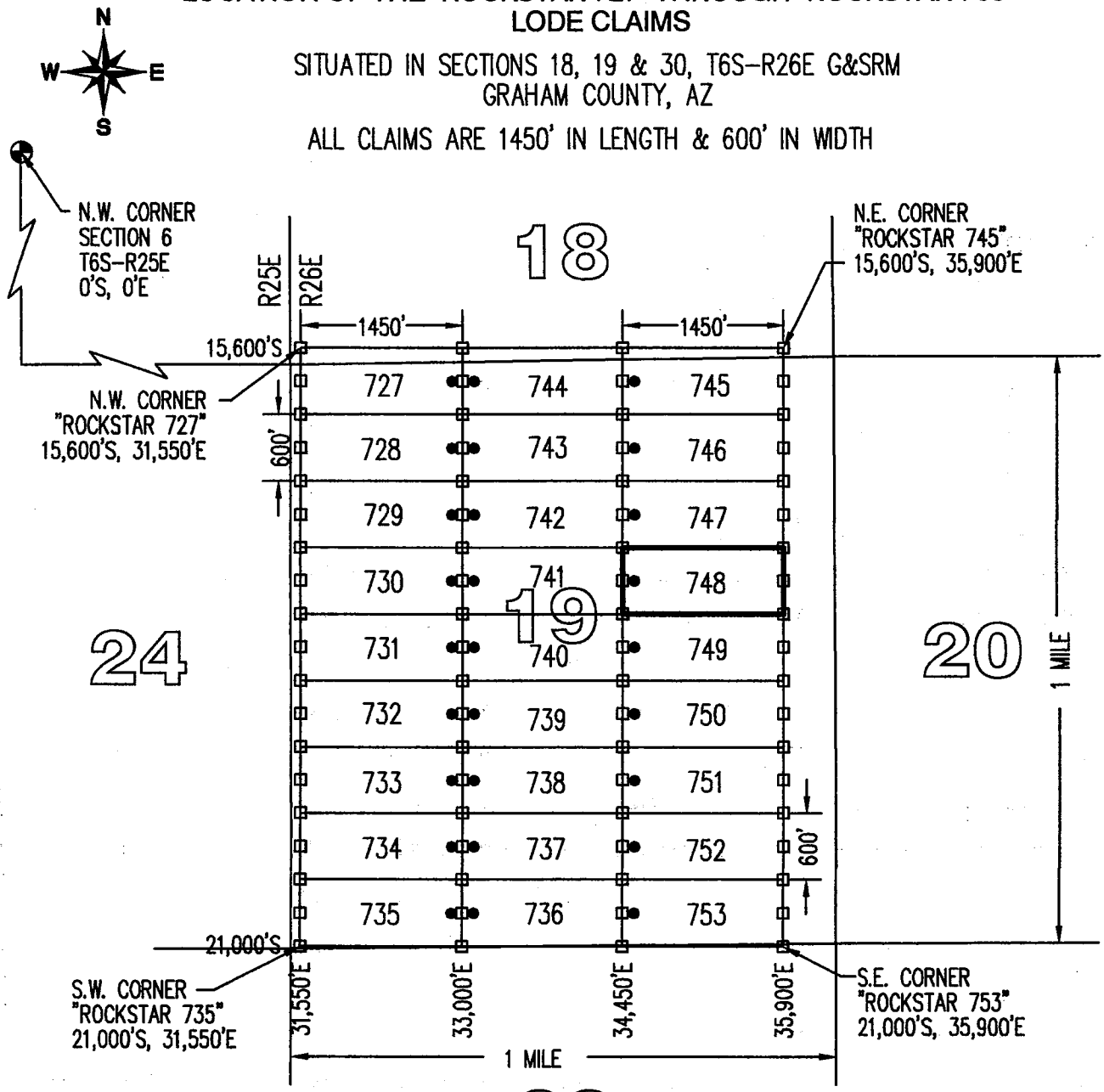
AMC433147

# "ROCKSTAR 748"

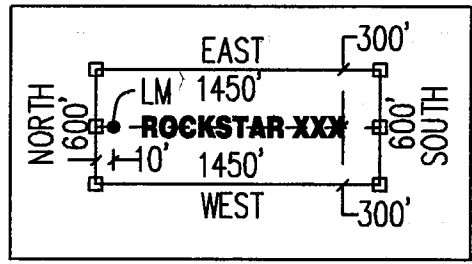
## LOCATION OF THE "ROCKSTAR 727" THROUGH "ROCKSTAR 753" LODE CLAIMS

SITUATED IN SECTIONS 18, 19 & 30, T6S-R26E G&SRM  
GRAHAM COUNTY, AZ

ALL CLAIMS ARE 1450' IN LENGTH & 600' IN WIDTH



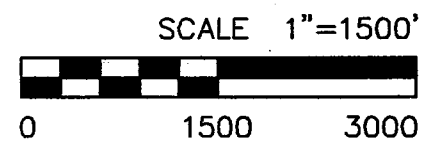
TYPICAL CLAIM DETAIL  
(NOT TO SCALE)



# 30

CLAIM ACREAGE = 19.97 AC

- INDICATES END CENTER OR CORNER OF LODE CLAIM. SET 2"x2"x5' WOODEN POST (TYPICAL).
- INDICATES LOCATION MONUMENT. SET 2"x2"x5' WOODEN POST 10' FROM AN END CENTER WITH PLASTIC BOTTLE CONTAINING THE LOCATION NOTICE (TYPICAL).



LOCATORS:  
FREEPORT MINERALS CORP  
PO BOX 1019  
SAFFORD, AZ 85548

CLAIM STAKING PERFORMED BY:  
**GEOMETRIX LLC**  
LAND SURVEYING SERVICES

**LOCATION NOTICE FOR LODE MINING CLAIM**

Amendment BLM Serial # \_\_\_\_\_

NOTICE IS HEREBY GIVEN that the ROCKSTAR 749  
\_\_\_\_\_ lode mining claim has been located  
by FREEPORT MINERALS CORP whose current mailing  
address is PO BOX 1019  
SAFFORD AZ 85548

RECEIVED  
BLM AZ STATE OFFICE  
JUN 12 P 1:42  
PHOENIX, ARIZONA  
BLM  
Date  
Stamp

The general course of this claim is EAST - WEST and it is situated in GRAHAM  
County, Arizona. This claim is 1450 feet in length and 600 feet in width.

19.97 Total Claim Acreage. This claim runs from the location monument on which this location notice  
is posted on the centerline of the claim approximately 10 feet in a WEST direction to the WEST  
end line and 1440 feet in a EAST direction to the EAST end line. This claim is marked by six  
monuments, one at each corner and one at the center of each end line of the claim.

The location monument on which this notice is posted is situated within Section 19, Township 6S  
\_\_\_\_\_, Range 26E, Gila Salt River Base and Meridian, Arizona and this claim encompasses portions  
of the following quarter section(s), section(s), Township(s) and Range(s) NE1/4 & SE1/4, SECTION 19,  
T6S-R26E

Gila Salt River Base and Meridian, Arizona.

The locality of this claim with reference to some natural object or permanent monument and additional information  
(if any) concerning its locality are as follows: THE N.W. CORNER OF THIS CLAIM IS 34,450 FEET  
EAST & 18,000 FEET SOUTH OF THE N.W. CORNER OF SECTION 6, T6S-R25E

\_\_\_\_\_ The above information is shown on the attached map.

DATED AND POSTED on the ground this 9<sup>th</sup> day of APRIL, 20 15.

LOCATOR(s)  AGENT

Print Name(s) JODY A. STONE, RLS

Signature(s) 

Form MCF100  
Revised July 2014

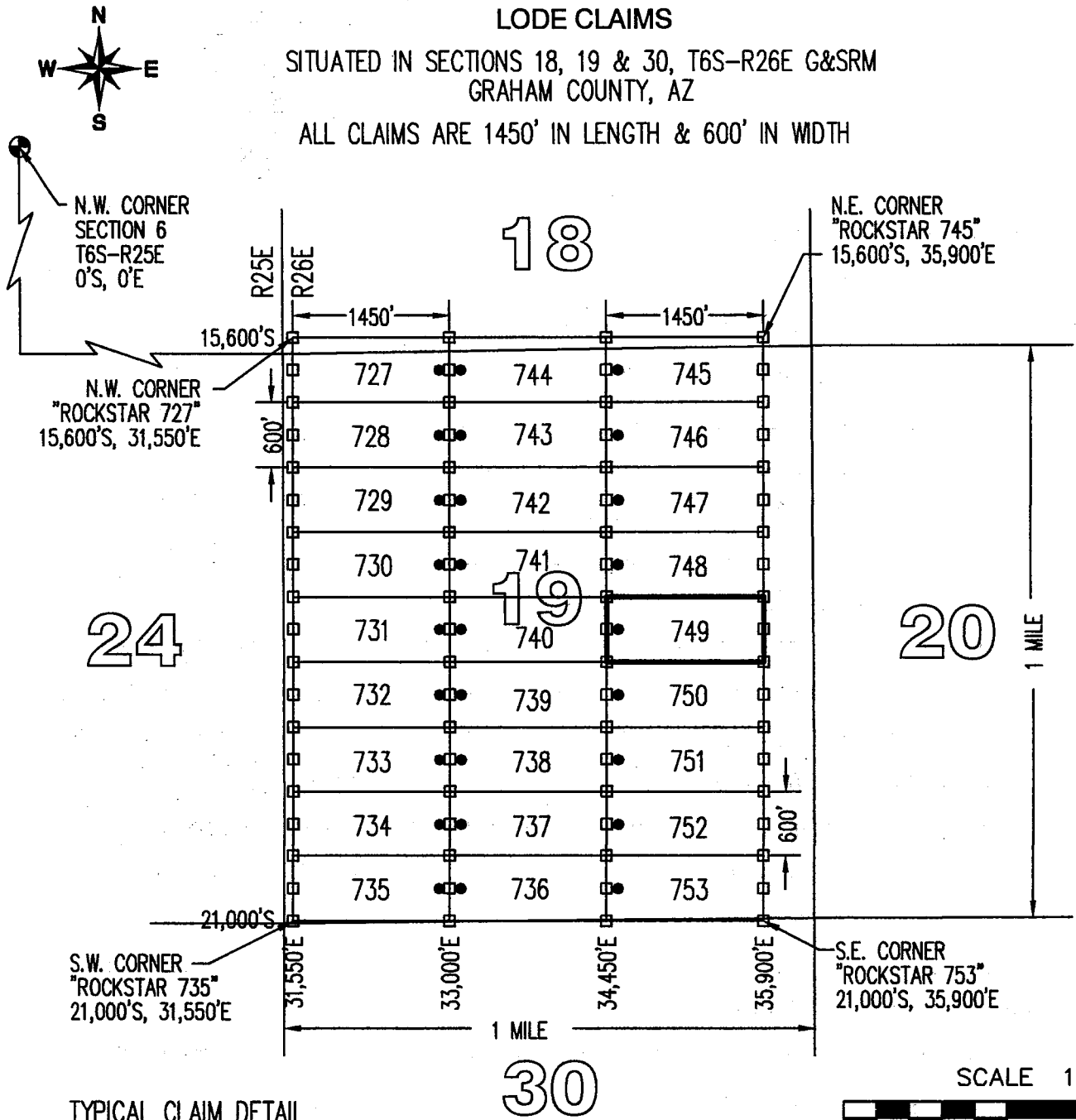
AMC433148

# "ROCKSTAR 749"

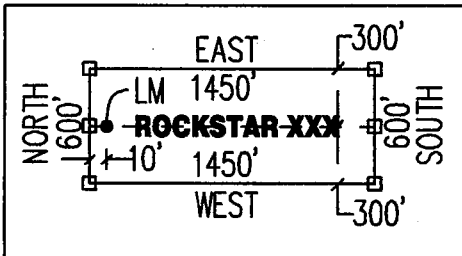
## LOCATION OF THE "ROCKSTAR 727" THROUGH "ROCKSTAR 753" LODE CLAIMS

SITUATED IN SECTIONS 18, 19 & 30, T6S-R26E G&SRM  
GRAHAM COUNTY, AZ

ALL CLAIMS ARE 1450' IN LENGTH & 600' IN WIDTH



TYPICAL CLAIM DETAIL  
(NOT TO SCALE)



CLAIM ACREAGE = 19.97 AC

- INDICATES END CENTER OR CORNER OF LODE CLAIM. SET 2"x2"x5' WOODEN POST (TYPICAL).
- INDICATES LOCATION MONUMENT. SET 2"x2"x5' WOODEN POST 10' FROM AN END CENTER WITH PLASTIC BOTTLE CONTAINING THE LOCATION NOTICE (TYPICAL).

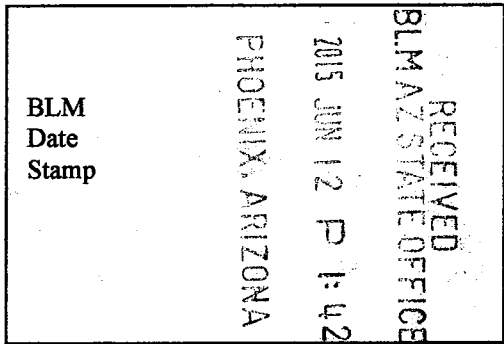
LOCATORS:  
FREEPORT MINERALS CORP  
PO BOX 1019  
SAFFORD, AZ 85548

CLAIM STAKING PERFORMED BY:  
**GEOMETRIX LLC**  
LAND SURVEYING SERVICES

**LOCATION NOTICE FOR LODE MINING CLAIM**

Amendment BLM Serial # \_\_\_\_\_

NOTICE IS HEREBY GIVEN that the ROCKSTAR 750  
\_\_\_\_\_ lode mining claim has been located  
by FREEPORT MINERALS CORP whose current mailing  
address is PO BOX 1019  
SAFFORD AZ 85548



The general course of this claim is EAST - WEST and it is situated in GRAHAM  
County, Arizona. This claim is 1450 feet in length and 600 feet in width.

19.97 Total Claim Acreage. This claim runs from the location monument on which this location notice  
is posted on the centerline of the claim approximately 10 feet in a WEST direction to the WEST  
end line and 1440 feet in a EAST direction to the EAST end line. This claim is marked by six  
monuments, one at each corner and one at the center of each end line of the claim.

The location monument on which this notice is posted is situated within Section 19, Township 6S  
\_\_\_\_\_, Range 26E\_\_\_\_\_, Gila Salt River Base and Meridian, Arizona and this claim encompasses portions  
of the following quarter section(s), section(s), Township(s) and Range(s) SE1/4 & NE1/4, SECTION 19,  
T6S-R26E

Gila Salt River Base and Meridian, Arizona.

The locality of this claim with reference to some natural object or permanent monument and additional information  
(if any) concerning its locality are as follows: THE N.W. CORNER OF THIS CLAIM IS 34,450 FEET  
EAST & 18,600 FEET SOUTH OF THE N.W. CORNER OF SECTION 6, T6S-R25E

\_\_\_\_\_ The above information is shown on the attached map.

DATED AND POSTED on the ground this 9<sup>th</sup> day of APRIL, 20 15.

LOCATOR(s)  AGENT

Print Name(s) JODY A. STONE, RLS

Signature(s)

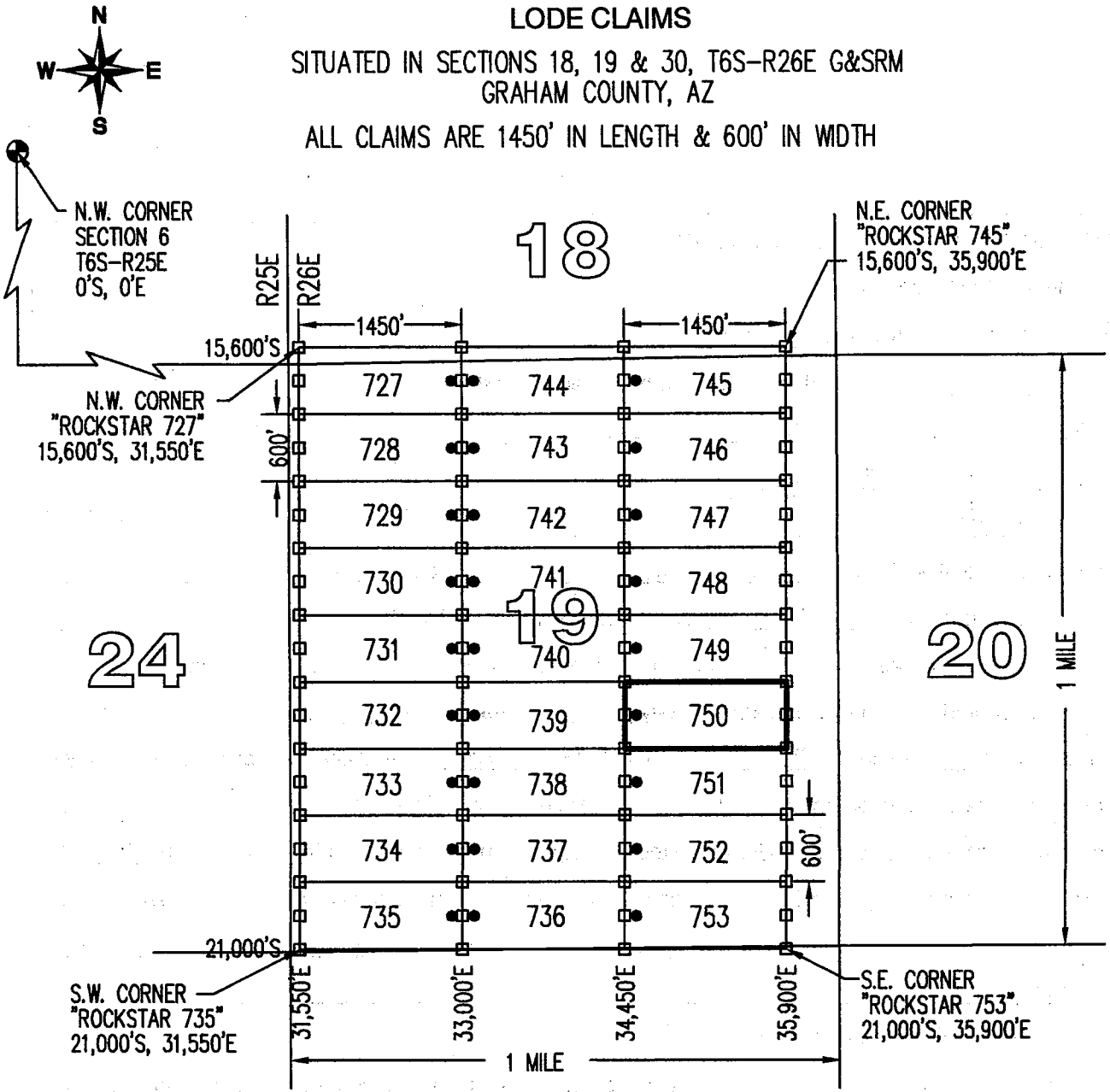
AMC433149

# "ROCKSTAR 750"

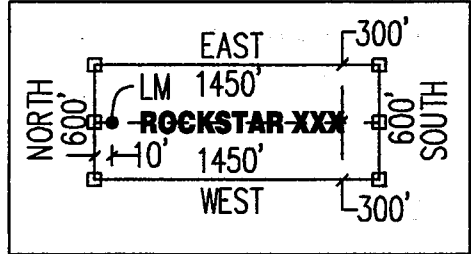
## LOCATION OF THE "ROCKSTAR 727" THROUGH "ROCKSTAR 753" LODE CLAIMS

SITUATED IN SECTIONS 18, 19 & 30, T6S-R26E G&SRM  
GRAHAM COUNTY, AZ

ALL CLAIMS ARE 1450' IN LENGTH & 600' IN WIDTH



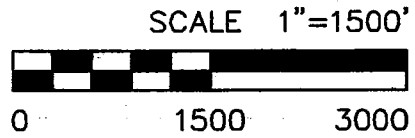
TYPICAL CLAIM DETAIL  
(NOT TO SCALE)



# 30

CLAIM ACREAGE = 19.97 AC

- INDICATES END CENTER OR CORNER OF LODE CLAIM. SET 2"x2"x5' WOODEN POST (TYPICAL).
- INDICATES LOCATION MONUMENT. SET 2"x2"x5' WOODEN POST 10' FROM AN END CENTER WITH PLASTIC BOTTLE CONTAINING THE LOCATION NOTICE (TYPICAL).



LOCATORS:  
FREEPORT MINERALS CORP  
PO BOX 1019  
SAFFORD, AZ 85548

CLAIM STAKING PERFORMED BY:  
**GEOMETRIX LLC**  
LAND SURVEYING SERVICES



**LOCATION NOTICE FOR LODE MINING CLAIM**

Amendment BLM Serial # \_\_\_\_\_

NOTICE IS HEREBY GIVEN that the ROCKSTAR 751  
\_\_\_\_\_ lode mining claim has been located  
by FREEMPORT MINERALS CORP whose current mailing  
address is PO BOX 1019  
SAFFORD AZ 85548

RECEIVED  
BLM AZ STATE OFFICE  
2015 JUN 12 P 1:42  
PHOENIX, ARIZONA  
BLM  
Date  
Stamp

The general course of this claim is EAST - WEST and it is situated in GRAHAM  
County, Arizona. This claim is 1450 feet in length and 600 feet in width.

19.97 Total Claim Acreage. This claim runs from the location monument on which this location notice  
is posted on the centerline of the claim approximately 10 feet in a WEST direction to the WEST  
end line and 1440 feet in a EAST direction to the EAST end line. This claim is marked by six  
monuments, one at each corner and one at the center of each end line of the claim.

The location monument on which this notice is posted is situated within Section 19, Township 6S  
\_\_\_\_\_, Range 26E, Gila Salt River Base and Meridian, Arizona and this claim encompasses portions  
of the following quarter section(s), section(s), Township(s) and Range(s) SE1/4, SECTION 19,  
T6S-R26E

Gila Salt River Base and Meridian, Arizona.

The locality of this claim with reference to some natural object or permanent monument and additional information  
(if any) concerning its locality are as follows: THE N.W. CORNER OF THIS CLAIM IS 34,450 FEET  
EAST & 19,200 FEET SOUTH OF THE N.W. CORNER OF SECTION 6, T6S-R25E

\_\_\_\_\_ The above information is shown on the attached map.

DATED AND POSTED on the ground this 9th day of APRIL, 20 15.

LOCATOR(s)  AGENT

Print Name(s) JODY A. STONE, RLS

Signature(s) 

Form MCF100  
Revised July 2014

This form is available from the Arizona Geological Survey and may be reproduced.

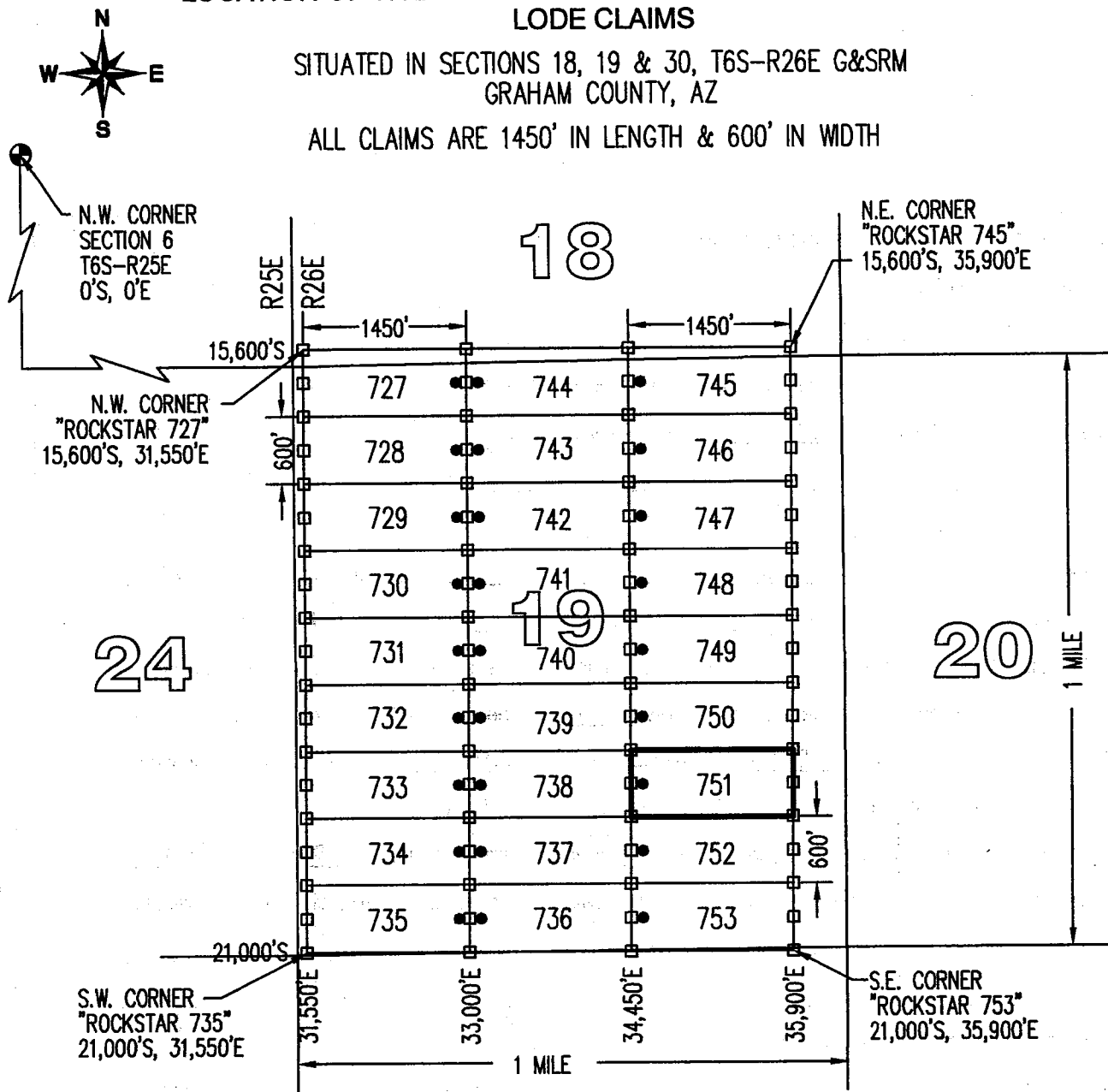
AMC 433150

# ROCKSTAR 751

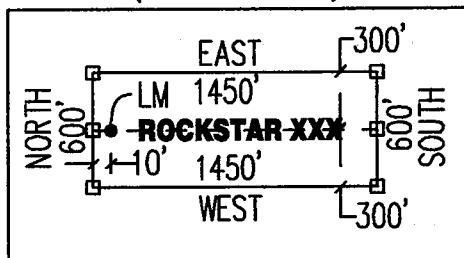
## LOCATION OF THE "ROCKSTAR 727" THROUGH "ROCKSTAR 753" LODE CLAIMS

SITUATED IN SECTIONS 18, 19 & 30, T6S-R26E G&SRM  
GRAHAM COUNTY, AZ

ALL CLAIMS ARE 1450' IN LENGTH & 600' IN WIDTH



TYPICAL CLAIM DETAIL (NOT TO SCALE)



CLAIM ACREAGE = 19.97 AC

- INDICATES END CENTER OR CORNER OF LODE CLAIM. SET 2"x2"x5' WOODEN POST (TYPICAL).
- INDICATES LOCATION MONUMENT. SET 2"x2"x5' WOODEN POST 10' FROM AN END CENTER WITH PLASTIC BOTTLE CONTAINING THE LOCATION NOTICE (TYPICAL).

LOCATORS:  
FREEPORT MINERALS CORP  
PO BOX 1019  
SAFFORD, AZ 85548

CLAIM STAKING PERFORMED BY:  
**GEOMETRIX LLC**  
LAND SURVEYING SERVICES

**LOCATION NOTICE FOR LODE MINING CLAIM**

Amendment BLM Serial # \_\_\_\_\_

NOTICE IS HEREBY GIVEN that the ROCKSTAR 752  
\_\_\_\_\_ lode mining claim has been located  
by FREEPORT MINERALS CORP whose current mailing  
address is PO BOX 1019  
SAFFORD AZ 85548

RECEIVED  
BLM AZ STATE OFFICE  
2015 JUN 12 P. 1:42  
PHOENIX, ARIZONA  
BLM  
Date  
Stamp

The general course of this claim is EAST - WEST and it is situated in GRAHAM  
County, Arizona. This claim is 1450 feet in length and 600 feet in width.

19.97 Total Claim Acreage. This claim runs from the location monument on which this location notice  
is posted on the centerline of the claim approximately 10 feet in a WEST direction to the WEST  
end line and 1440 feet in a EAST direction to the EAST end line. This claim is marked by six  
monuments, one at each corner and one at the center of each end line of the claim.

The location monument on which this notice is posted is situated within Section 19, Township 6S  
26E, Range 26E, Gila Salt River Base and Meridian, Arizona and this claim encompasses portions  
of the following quarter section(s), section(s), Township(s) and Range(s) SE1/4, SECTION 19,  
T6S-R26E

Gila Salt River Base and Meridian, Arizona.


The locality of this claim with reference to some natural object or permanent monument and additional information  
(if any) concerning its locality are as follows: THE N.W. CORNER OF THIS CLAIM IS 34,450 FEET  
EAST & 19,800 FEET SOUTH OF THE N.W. CORNER OF SECTION 6, T6S-R25E

\_\_\_\_\_ The above information is shown on the attached map.

DATED AND POSTED on the ground this 9<sup>th</sup> day of APRIL, 20 15.

LOCATOR(s)  AGENT

Print Name(s) JODY A. STONE, RLS

Signature(s) 

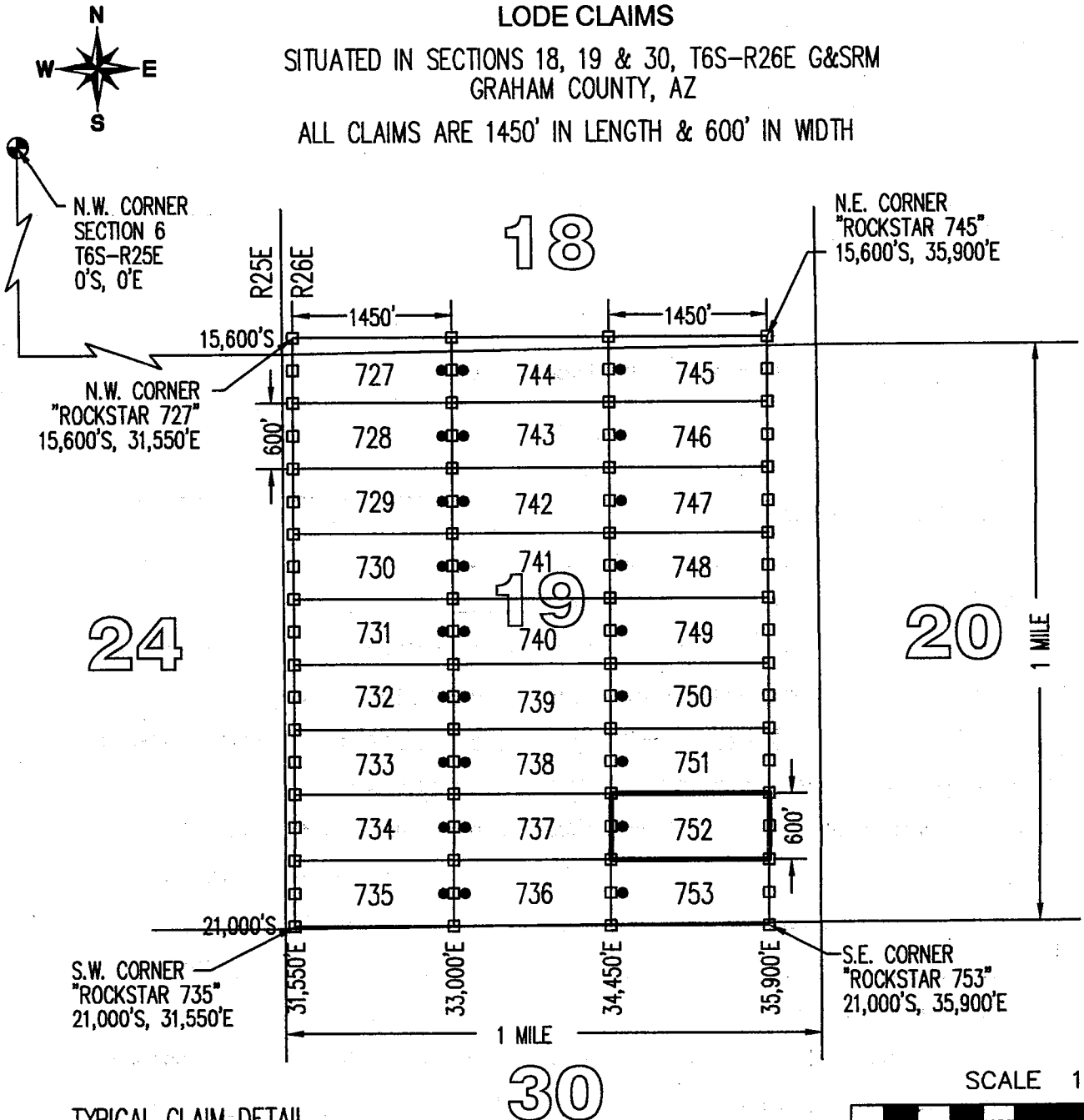
AMC4331511

# "ROCKSTAR 752"

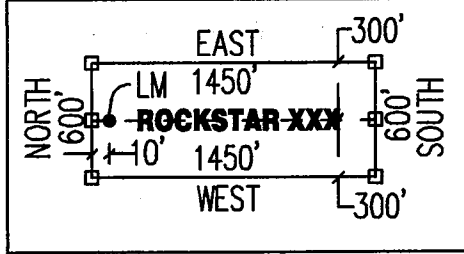
## LOCATION OF THE "ROCKSTAR 727" THROUGH "ROCKSTAR 753" LODE CLAIMS

SITUATED IN SECTIONS 18, 19 & 30, T6S-R26E G&SRM  
GRAHAM COUNTY, AZ

ALL CLAIMS ARE 1450' IN LENGTH & 600' IN WIDTH



TYPICAL CLAIM DETAIL  
(NOT TO SCALE)



CLAIM ACREAGE = 19.97 AC

- INDICATES END CENTER OR CORNER OF LODE CLAIM. SET 2"x2"x5' WOODEN POST (TYPICAL).
- INDICATES LOCATION MONUMENT. SET 2"x2"x5' WOODEN POST 10' FROM AN END CENTER WITH PLASTIC BOTTLE CONTAINING THE LOCATION NOTICE (TYPICAL).

LOCATORS:  
FREEPORT MINERALS CORP  
PO BOX 1019  
SAFFORD, AZ 85548

CLAIM STAKING PERFORMED BY:  
**GEOMETRIX LLC**  
LAND SURVEYING SERVICES

**LOCATION NOTICE FOR LODE MINING CLAIM**

Amendment BLM Serial # \_\_\_\_\_

NOTICE IS HEREBY GIVEN that the ROCKSTAR 753  
\_\_\_\_\_ lode mining claim has been located  
by FREEPORT MINERALS CORP whose current mailing  
address is PO BOX 1019  
SAFFORD AZ 85548

RECEIVED  
BLM AZ STATE OFFICE  
2015 JUN 12 P 1:42  
PHOENIX, ARIZONA  
BLM  
Date  
Stamp

The general course of this claim is EAST - WEST and it is situated in GRAHAM  
County, Arizona. This claim is 1450 feet in length and 600 feet in width.

19.97 Total Claim Acreage. This claim runs from the location monument on which this location notice  
is posted on the centerline of the claim approximately 10 feet in a WEST direction to the WEST  
end line and 1440 feet in a EAST direction to the EAST end line. This claim is marked by six  
monuments, one at each corner and one at the center of each end line of the claim.

The location monument on which this notice is posted is situated within Section 19, Township 6S  
26E, Gila Salt River Base and Meridian, Arizona and this claim encompasses portions  
of the following quarter section(s), section(s), Township(s) and Range(s) SE1/4, SECTION 19 &  
NE1/4, SECTION 30, T6S-R26E

Gila Salt River Base and Meridian, Arizona.


The locality of this claim with reference to some natural object or permanent monument and additional information  
(if any) concerning its locality are as follows: THE N.W. CORNER OF THIS CLAIM IS 34,450 FEET  
EAST & 20,400 FEET SOUTH OF THE N.W. CORNER OF SECTION 6, T6S-R25E

\_\_\_\_\_ The above information is shown on the attached map.

DATED AND POSTED on the ground this 9<sup>th</sup> day of APRIL, 2015.

LOCATOR(s)  AGENT

Print Name(s) JODY A. STONE, RLS

Signature(s) 

Form MCF100  
Revised July 2014

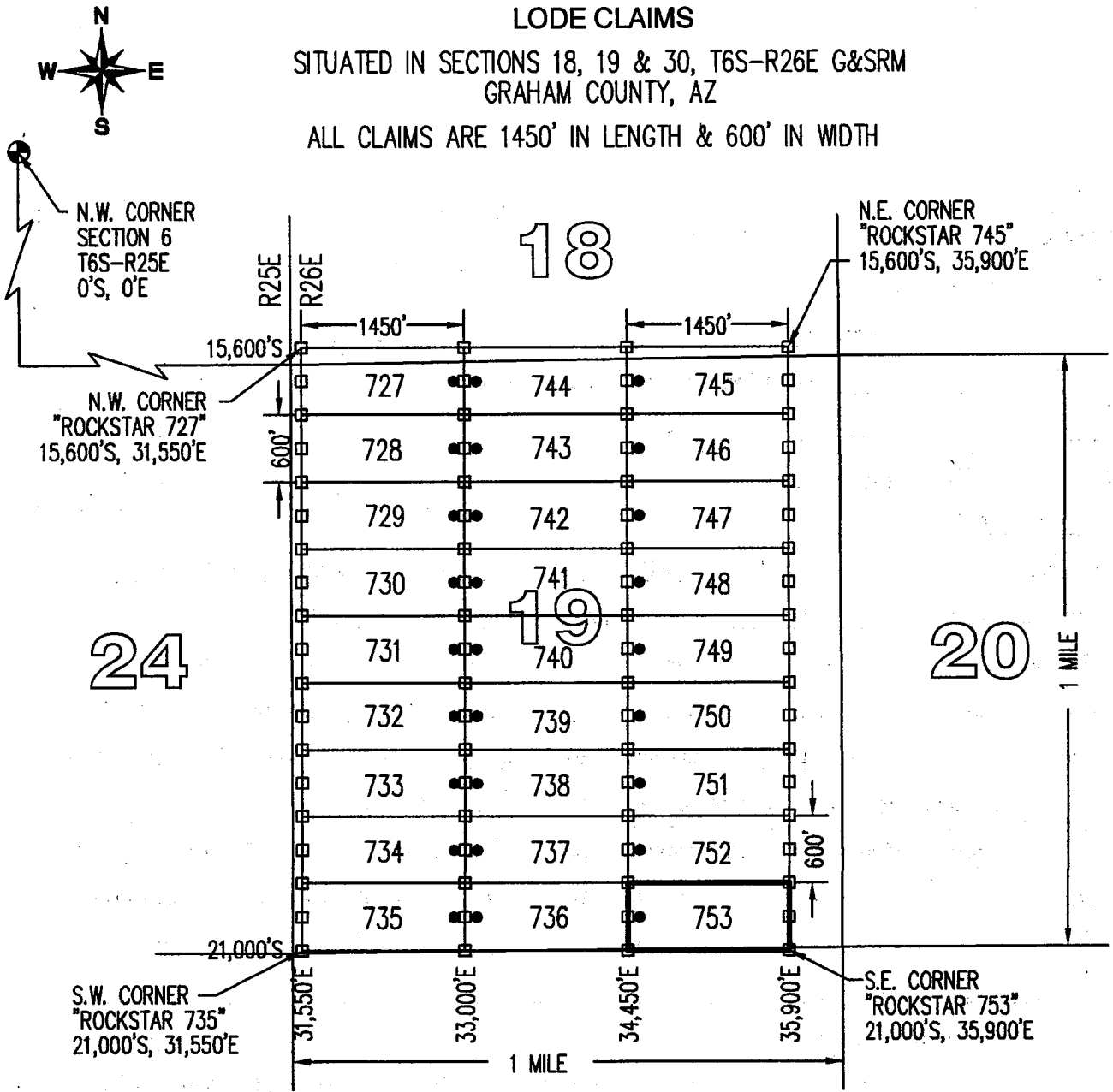
AM0433152

# ROCKSTAR 753

## LOCATION OF THE "ROCKSTAR 727" THROUGH "ROCKSTAR 753" LODE CLAIMS

SITUATED IN SECTIONS 18, 19 & 30, T6S-R26E G&SRM  
GRAHAM COUNTY, AZ

ALL CLAIMS ARE 1450' IN LENGTH & 600' IN WIDTH



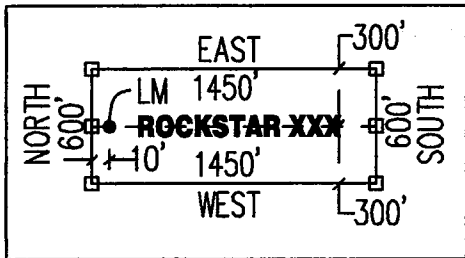
24

19

20

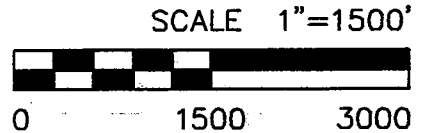
30

TYPICAL CLAIM DETAIL (NOT TO SCALE)



CLAIM ACREAGE = 19.97 AC

- INDICATES END CENTER OR CORNER OF LODE CLAIM. SET 2"x2"x5' WOODEN POST (TYPICAL).
- INDICATES LOCATION MONUMENT. SET 2"x2"x5' WOODEN POST 10' FROM AN END CENTER WITH PLASTIC BOTTLE CONTAINING THE LOCATION NOTICE (TYPICAL).



LOCATORS:  
FREEPORT MINERALS CORP  
PO BOX 1019  
SAFFORD, AZ 85548

CLAIM STAKING PERFORMED BY:  
**GEOMETRIX LLC**  
LAND SURVEYING SERVICES

**LOCATION NOTICE FOR LODE MINING CLAIM**

Amendment BLM Serial # \_\_\_\_\_

NOTICE IS HEREBY GIVEN that the ROCKSTAR 754  
\_\_\_\_\_ lode mining claim has been located  
by FREEPORT MINERALS CORP whose current mailing  
address is PO BOX 1019  
SAFFORD AZ 85548

RECEIVED  
BLM AZ STATE OFFICE  
2015 JUN 12 P 1:42  
PHOENIX, ARIZONA  
BLM  
Date  
Stamp

The general course of this claim is EAST - WEST and it is situated in GRAHAM  
County, Arizona. This claim is 1450 feet in length and 600 feet in width.

19.97 Total Claim Acreage. This claim runs from the location monument on which this location notice  
is posted on the centerline of the claim approximately 10 feet in a EAST direction to the EAST  
end line and 1440 feet in a WEST direction to the WEST end line. This claim is marked by six  
monuments, one at each corner and one at the center of each end line of the claim.

The location monument on which this notice is posted is situated within Section 20, Township 6S  
26E, Range 26E, Gila Salt River Base and Meridian, Arizona and this claim encompasses portions  
of the following quarter section(s), section(s), Township(s) and Range(s) NW1/4, SECTION 20,  
SW1/4, SECTION 17, SE1/4, SECTION 18 & NE1/4, SECTION 19, T6S-R26E  
Gila Salt River Base and Meridian, Arizona.


The locality of this claim with reference to some natural object or permanent monument and additional information  
(if any) concerning its locality are as follows: THE N.W. CORNER OF THIS CLAIM IS 35,900 FEET  
EAST & 15,600 FEET SOUTH OF THE N.W. CORNER OF SECTION 6, T6S-R25E

\_\_\_\_\_ The above information is shown on the attached map.

DATED AND POSTED on the ground this 10<sup>th</sup> day of APRIL, 2015.

LOCATOR(s)  AGENT

Print Name(s) JODY A. STONE, RLS

Signature(s) 

Form MCF100  
Revised July 2014

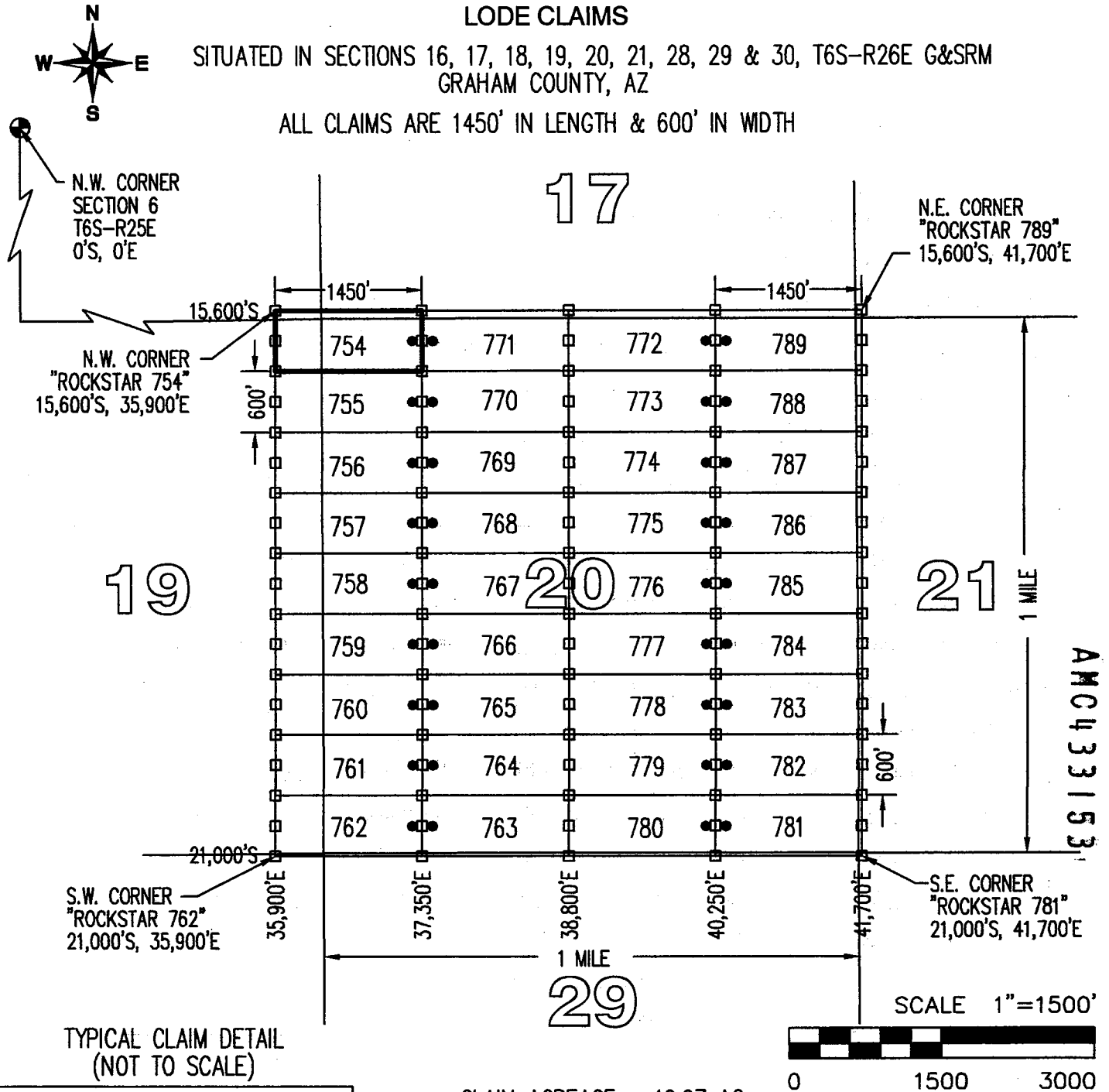
AMC433153

# ROCKSTAR 754

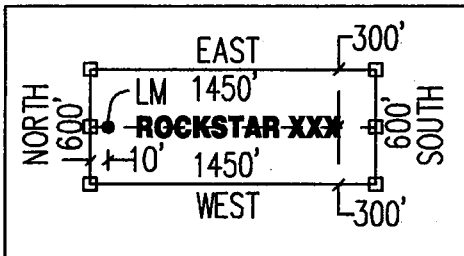
## LOCATION OF THE "ROCKSTAR 754" THROUGH "ROCKSTAR 789" LODE CLAIMS

SITUATED IN SECTIONS 16, 17, 18, 19, 20, 21, 28, 29 & 30, T6S-R26E G&SRM GRAHAM COUNTY, AZ

ALL CLAIMS ARE 1450' IN LENGTH & 600' IN WIDTH



TYPICAL CLAIM DETAIL (NOT TO SCALE)



CLAIM ACREAGE = 19.97 AC

- INDICATES END CENTER OR CORNER OF LODE CLAIM. SET 2"x2"x5' WOODEN POST (TYPICAL).
- INDICATES LOCATION MONUMENT. SET 2"x2"x5' WOODEN POST 10' FROM AN END CENTER WITH PLASTIC BOTTLE CONTAINING THE LOCATION NOTICE (TYPICAL).

LOCATORS:  
 FREEPORT MINERALS CORP  
 PO BOX 1019  
 SAFFORD, AZ 85548

CLAIM STAKING PERFORMED BY:  
 **GEOMETRIX LLC**  
 LAND SURVEYING SERVICES



**LOCATION NOTICE FOR LODE MINING CLAIM**

Amendment BLM Serial # \_\_\_\_\_

NOTICE IS HEREBY GIVEN that the ROCKSTAR 755  
\_\_\_\_\_ lode mining claim has been located  
by FREEPORT MINERALS CORP whose current mailing  
address is PO BOX 1019  
SAFFORD AZ 85548

RECEIVED  
BLM AZ STATE OFFICE  
2015 JUN 12 P 1:42  
PHOENIX, ARIZONA

BLM  
Date  
Stamp

The general course of this claim is EAST - WEST and it is situated in GRAHAM  
County, Arizona. This claim is 1450 feet in length and 600 feet in width.

19.97 Total Claim Acreage. This claim runs from the location monument on which this location notice  
is posted on the centerline of the claim approximately 10 feet in a EAST direction to the EAST  
end line and 1440 feet in a WEST direction to the WEST end line. This claim is marked by six  
monuments, one at each corner and one at the center of each end line of the claim.

The location monument on which this notice is posted is situated within Section 20, Township 6S  
26E, Gila Salt River Base and Meridian, Arizona and this claim encompasses portions  
of the following quarter section(s), section(s), Township(s) and Range(s) NW1/4, SECTION 20 &  
NE1/4, SECTION 19, T6S-R26E

Gila Salt River Base and Meridian, Arizona.

The locality of this claim with reference to some natural object or permanent monument and additional information  
(if any) concerning its locality are as follows: THE N.W. CORNER OF THIS CLAIM IS 35,900 FEET  
EAST & 16,200 FEET SOUTH OF THE N.W. CORNER OF SECTION 6, T6S-R25E

\_\_\_\_\_ The above information is shown on the attached map.

DATED AND POSTED on the ground this 10<sup>th</sup> day of APRIL, 20 15.

LOCATOR(s)  AGENT

Print Name(s) JODY A. STONE, RLS

Signature(s) 

Form MCF100  
Revised July 2014

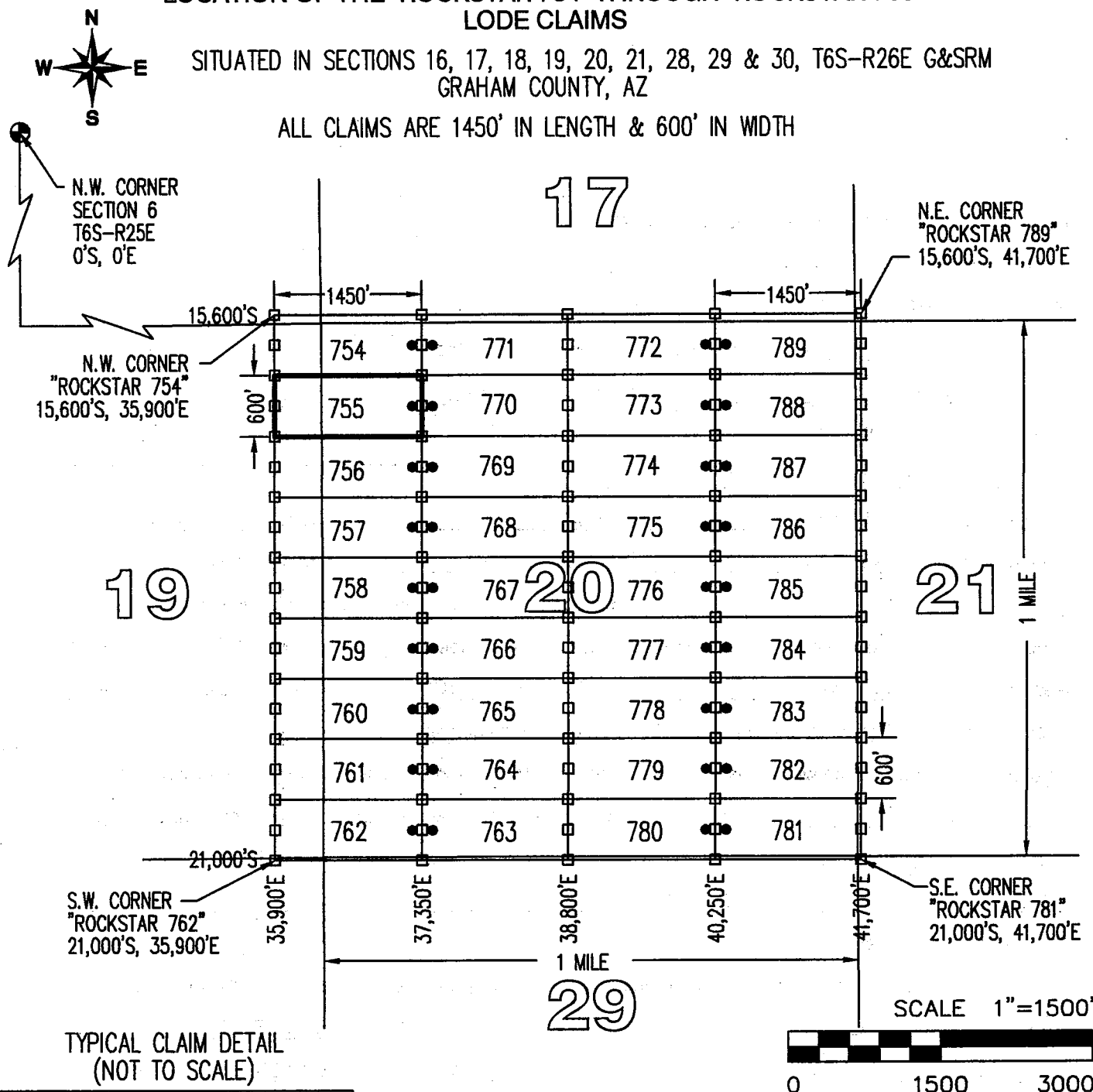
AMC433154

# ROCKSTAR 755

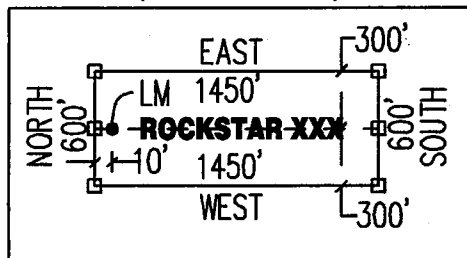
## LOCATION OF THE "ROCKSTAR 754" THROUGH "ROCKSTAR 789" LODE CLAIMS

SITUATED IN SECTIONS 16, 17, 18, 19, 20, 21, 28, 29 & 30, T6S-R26E G&SRM GRAHAM COUNTY, AZ

ALL CLAIMS ARE 1450' IN LENGTH & 600' IN WIDTH



TYPICAL CLAIM DETAIL (NOT TO SCALE)



CLAIM ACREAGE = 19.97 AC

- INDICATES END CENTER OR CORNER OF LODE CLAIM. SET 2"x2"x5' WOODEN POST (TYPICAL).
- INDICATES LOCATION MONUMENT. SET 2"x2"x5' WOODEN POST 10' FROM AN END CENTER WITH PLASTIC BOTTLE CONTAINING THE LOCATION NOTICE (TYPICAL).

LOCATORS:  
 FREEPORT MINERALS CORP  
 PO BOX 1019  
 SAFFORD, AZ 85548

CLAIM STAKING PERFORMED BY:  
 **GEOMETRIX LLC**  
 LAND SURVEYING SERVICES

**LOCATION NOTICE FOR LODE MINING CLAIM**

Amendment BLM Serial # \_\_\_\_\_

NOTICE IS HEREBY GIVEN that the ROCKSTAR 756  
\_\_\_\_\_ lode mining claim has been located  
by FREEMPORT MINERALS CORP whose current mailing  
address is PO BOX 1019  
SAFFORD AZ 85548

RECEIVED  
BLM AZ STATE OFFICE  
2015 JUN 12 P 1:42  
PHOENIX, ARIZONA  
BLM  
Date  
Stamp

The general course of this claim is EAST - WEST and it is situated in GRAHAM  
County, Arizona. This claim is 1450 feet in length and 600 feet in width.

19.97 Total Claim Acreage. This claim runs from the location monument on which this location notice  
is posted on the centerline of the claim approximately 10 feet in a EAST direction to the EAST  
end line and 1440 feet in a WEST direction to the WEST end line. This claim is marked by six  
monuments, one at each corner and one at the center of each end line of the claim.

The location monument on which this notice is posted is situated within Section 20, Township 6S  
26E, Gila Salt River Base and Meridian, Arizona and this claim encompasses portions  
of the following quarter section(s), section(s), Township(s) and Range(s) NW1/4, SECTION 20 &  
NE1/4, SECTION 19, T6S-R26E

Gila Salt River Base and Meridian, Arizona.


The locality of this claim with reference to some natural object or permanent monument and additional information  
(if any) concerning its locality are as follows: THE N.W. CORNER OF THIS CLAIM IS 35,900 FEET  
EAST & 16,800 FEET SOUTH OF THE N.W. CORNER OF SECTION 6, T6S-R25E

\_\_\_\_\_ The above information is shown on the attached map.

DATED AND POSTED on the ground this 10<sup>th</sup> day of APRIL, 20 15.

LOCATOR(s)  AGENT

Print Name(s) JODY A. STONE, RLS

Signature(s) 

Form MCF100  
Revised July 2014

This form is available from the Arizona Geological Survey and may be reproduced.

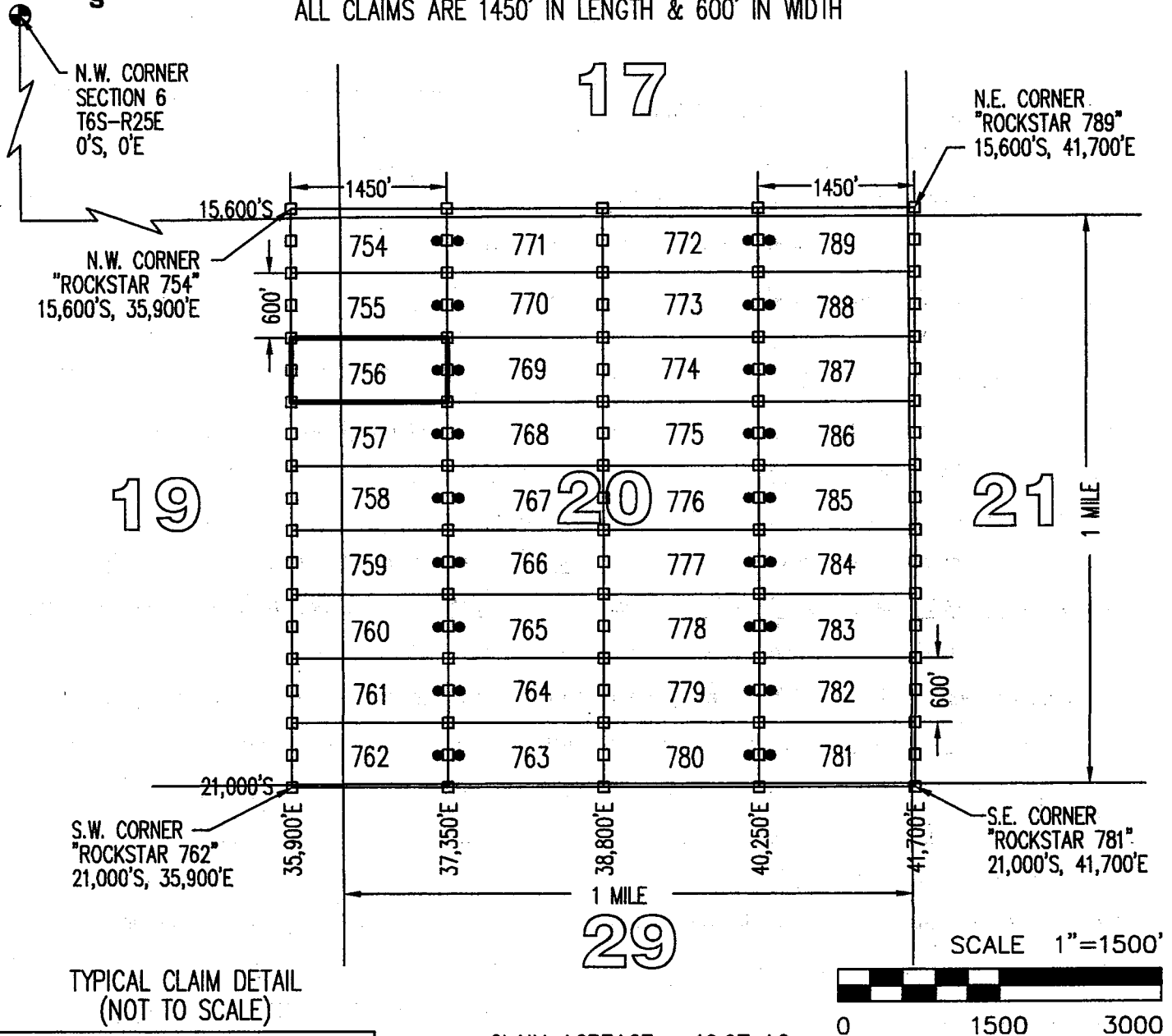
AMC433155

# "ROCKSTAR 756"

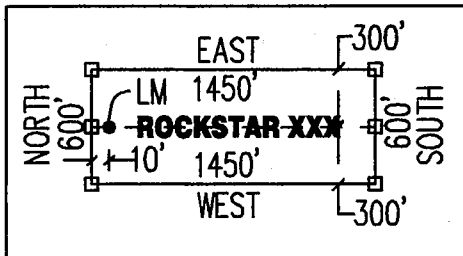
## LOCATION OF THE "ROCKSTAR 754" THROUGH "ROCKSTAR 789" LODE CLAIMS

SITUATED IN SECTIONS 16, 17, 18, 19, 20, 21, 28, 29 & 30, T6S-R26E G&SRM  
GRAHAM COUNTY, AZ

ALL CLAIMS ARE 1450' IN LENGTH & 600' IN WIDTH



TYPICAL CLAIM DETAIL  
(NOT TO SCALE)



CLAIM ACREAGE = 19.97 AC

- INDICATES END CENTER OR CORNER OF LODE CLAIM. SET 2"x2"x5' WOODEN POST (TYPICAL).
- INDICATES LOCATION MONUMENT. SET 2"x2"x5' WOODEN POST 10' FROM AN END CENTER WITH PLASTIC BOTTLE CONTAINING THE LOCATION NOTICE (TYPICAL).

LOCATORS:  
FREEPORT MINERALS CORP  
PO BOX 1019  
SAFFORD, AZ 85548

CLAIM STAKING PERFORMED BY:  
**GEOMETRIX LLC**  
LAND SURVEYING SERVICES

**LOCATION NOTICE FOR LODE MINING CLAIM**

Amendment BLM Serial # \_\_\_\_\_

NOTICE IS HEREBY GIVEN that the ROCKSTAR 757  
\_\_\_\_\_ lode mining claim has been located  
by FREEPORT MINERALS CORP whose current mailing  
address is PO BOX 1019  
SAFFORD AZ 85548

RECEIVED  
BLM AZ STATE OFFICE  
2015 JUN 12 P 1:42  
PHOENIX, ARIZONA  
BLM  
Date  
Stamp

The general course of this claim is EAST - WEST and it is situated in GRAHAM  
County, Arizona. This claim is 1450 feet in length and 600 feet in width.

19.97 Total Claim Acreage. This claim runs from the location monument on which this location notice  
is posted on the centerline of the claim approximately 10 feet in a EAST direction to the EAST  
end line and 1440 feet in a WEST direction to the WEST end line. This claim is marked by six  
monuments, one at each corner and one at the center of each end line of the claim.

The location monument on which this notice is posted is situated within Section 20, Township 6S  
\_\_\_\_\_, Range 26E, Gila Salt River Base and Meridian, Arizona and this claim encompasses portions  
of the following quarter section(s), section(s), Township(s) and Range(s) NW1/4, SECTION 20 &  
NE1/4, SECTION 19, T6S-R26E

Gila Salt River Base and Meridian, Arizona.


The locality of this claim with reference to some natural object or permanent monument and additional information  
(if any) concerning its locality are as follows: THE N.W. CORNER OF THIS CLAIM IS 35,900 FEET  
EAST & 17,400 FEET SOUTH OF THE N.W. CORNER OF SECTION 6, T6S-R25E

\_\_\_\_\_ The above information is shown on the attached map.

DATED AND POSTED on the ground this 10<sup>th</sup> day of APRIL, 2015.

LOCATOR(s)  AGENT

Print Name(s) JODY A. STONE, RLS

Signature(s) 

AMC433156

Form MCF100  
Revised July 2014



**LOCATION NOTICE FOR LODE MINING CLAIM**

Amendment BLM Serial # \_\_\_\_\_

NOTICE IS HEREBY GIVEN that the ROCKSTAR 758  
\_\_\_\_\_ lode mining claim has been located  
by FREEPORT MINERALS CORP whose current mailing  
address is PO BOX 1019  
SAFFORD AZ 85548

RECEIVED  
BLM AZ STATE OFFICE  
2015 JUN 12 PM 1:42  
PHOENIX, ARIZONA  
BLM  
Date  
Stamp

The general course of this claim is EAST - WEST and it is situated in GRAHAM  
County, Arizona. This claim is 1450 feet in length and 600 feet in width.

19.97 Total Claim Acreage. This claim runs from the location monument on which this location notice  
is posted on the centerline of the claim approximately 10 feet in a EAST direction to the EAST  
end line and 1440 feet in a WEST direction to the WEST end line. This claim is marked by six  
monuments, one at each corner and one at the center of each end line of the claim.

The location monument on which this notice is posted is situated within Section 20, Township 6S  
\_\_\_\_\_, Range 26E, Gila Salt River Base and Meridian, Arizona and this claim encompasses portions  
of the following quarter section(s), section(s), Township(s) and Range(s) NW1/4 & SW1/4, SECTION 20  
& NE1/4 & SE1/4, SECTION 19, T6S-R26E

Gila Salt River Base and Meridian, Arizona.

The locality of this claim with reference to some natural object or permanent monument and additional information  
(if any) concerning its locality are as follows: THE N.W. CORNER OF THIS CLAIM IS 35,900 FEET  
EAST & 18,000 FEET SOUTH OF THE N.W. CORNER OF SECTION 6, T6S-R25E

\_\_\_\_\_ The above information is shown on the attached map.

DATED AND POSTED on the ground this 10<sup>th</sup> day of APRIL, 20 15.

LOCATOR(s)  AGENT

Print Name(s) JODY A. STONE, RLS

Signature(s) 

Form MCF100  
Revised July 2014

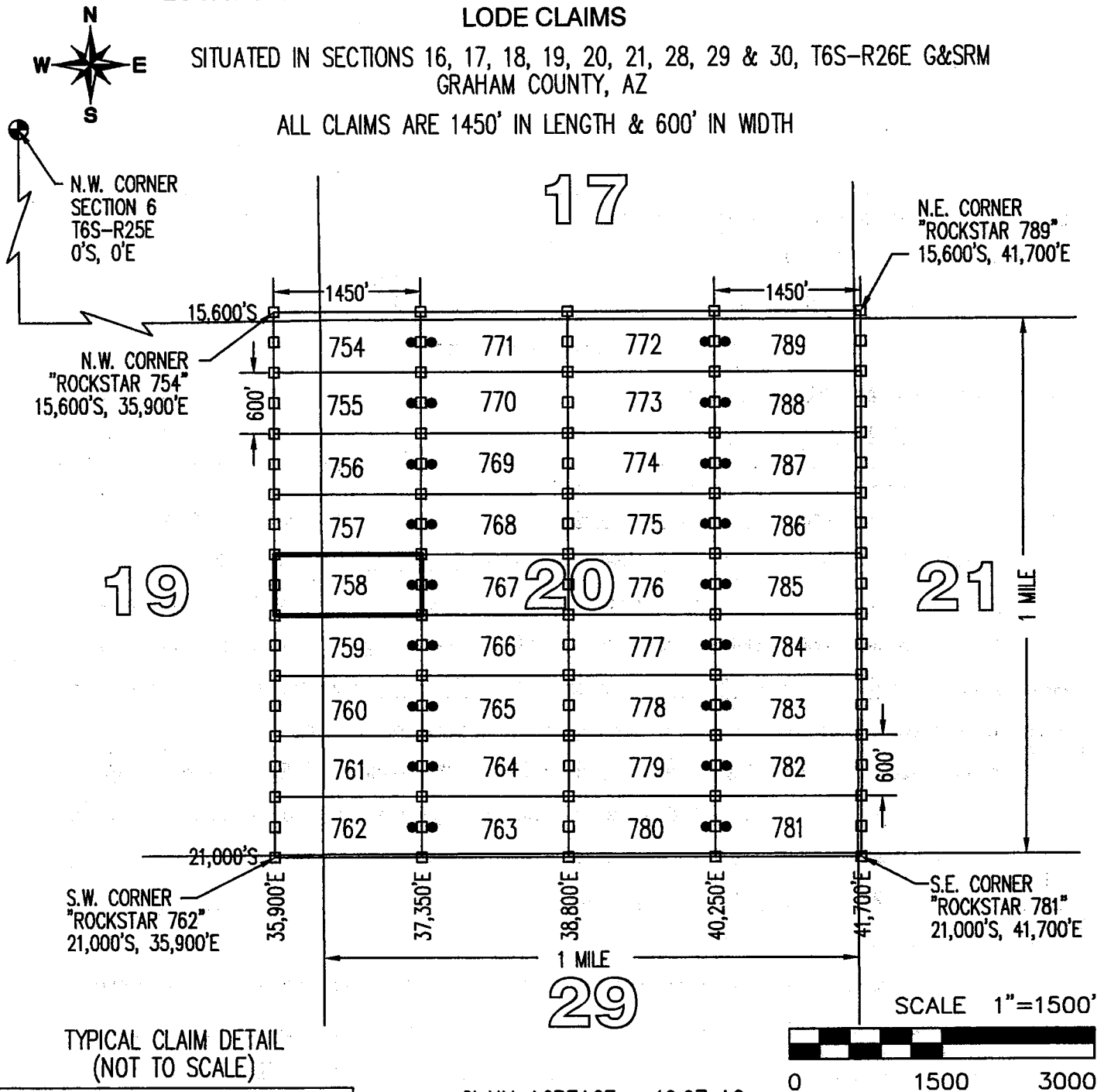
AMC433157

# "ROCKSTAR 758"

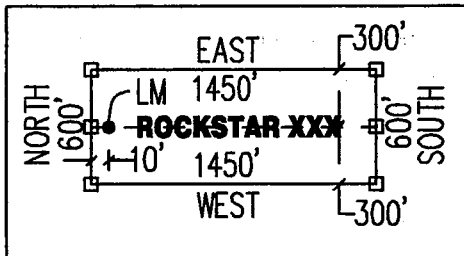
## LOCATION OF THE "ROCKSTAR 754" THROUGH "ROCKSTAR 789" LODE CLAIMS

SITUATED IN SECTIONS 16, 17, 18, 19, 20, 21, 28, 29 & 30, T6S-R26E G&SRM  
GRAHAM COUNTY, AZ

ALL CLAIMS ARE 1450' IN LENGTH & 600' IN WIDTH



TYPICAL CLAIM DETAIL  
(NOT TO SCALE)



CLAIM ACREAGE = 19.97 AC

- INDICATES END CENTER OR CORNER OF LODE CLAIM. SET 2"x2"x5' WOODEN POST (TYPICAL).
- INDICATES LOCATION MONUMENT. SET 2"x2"x5' WOODEN POST 10' FROM AN END CENTER WITH PLASTIC BOTTLE CONTAINING THE LOCATION NOTICE (TYPICAL).

LOCATORS:  
FREEPORT MINERALS CORP  
PO BOX 1019  
SAFFORD, AZ 85548

CLAIM STAKING PERFORMED BY:  
**GEOMETRIX LLC**  
LAND SURVEYING SERVICES



**LOCATION NOTICE FOR LODE MINING CLAIM**

Amendment BLM Serial # \_\_\_\_\_

NOTICE IS HEREBY GIVEN that the ROCKSTAR 759  
\_\_\_\_\_ lode mining claim has been located  
by FREEMPORT MINERALS CORP whose current mailing  
address is PO BOX 1019  
SAFFORD AZ 85548

RECEIVED  
BLM AZ STATE OFFICE  
2015 JUN 12 P 1:42  
PHOENIX, ARIZONA  
BLM  
Date  
Stamp

The general course of this claim is EAST - WEST and it is situated in GRAHAM  
County, Arizona. This claim is 1450 feet in length and 600 feet in width.

19.97 Total Claim Acreage. This claim runs from the location monument on which this location notice  
is posted on the centerline of the claim approximately 10 feet in a EAST direction to the EAST  
end line and 1440 feet in a WEST direction to the WEST end line. This claim is marked by six  
monuments, one at each corner and one at the center of each end line of the claim.

The location monument on which this notice is posted is situated within Section 20, Township 6S  
26E, Range 26E, Gila Salt River Base and Meridian, Arizona and this claim encompasses portions  
of the following quarter section(s), section(s), Township(s) and Range(s) SW1/4, SECTION 20 &  
SE1/4, SECTION 19, T6S-R26E

Gila Salt River Base and Meridian, Arizona.


The locality of this claim with reference to some natural object or permanent monument and additional information  
(if any) concerning its locality are as follows: THE N.W. CORNER OF THIS CLAIM IS 35,900 FEET  
EAST & 18,600 FEET SOUTH OF THE N.W. CORNER OF SECTION 6, T6S-R25E

\_\_\_\_\_ The above information is shown on the attached map.

DATED AND POSTED on the ground this 10<sup>th</sup> day of APRIL, 20 15.

LOCATOR(s)  AGENT

Print Name(s) JODY A. STONE, RLS

Signature(s) 

Form MCF100  
Revised July 2014

This form is available from the Arizona Geological Survey and may be reproduced.

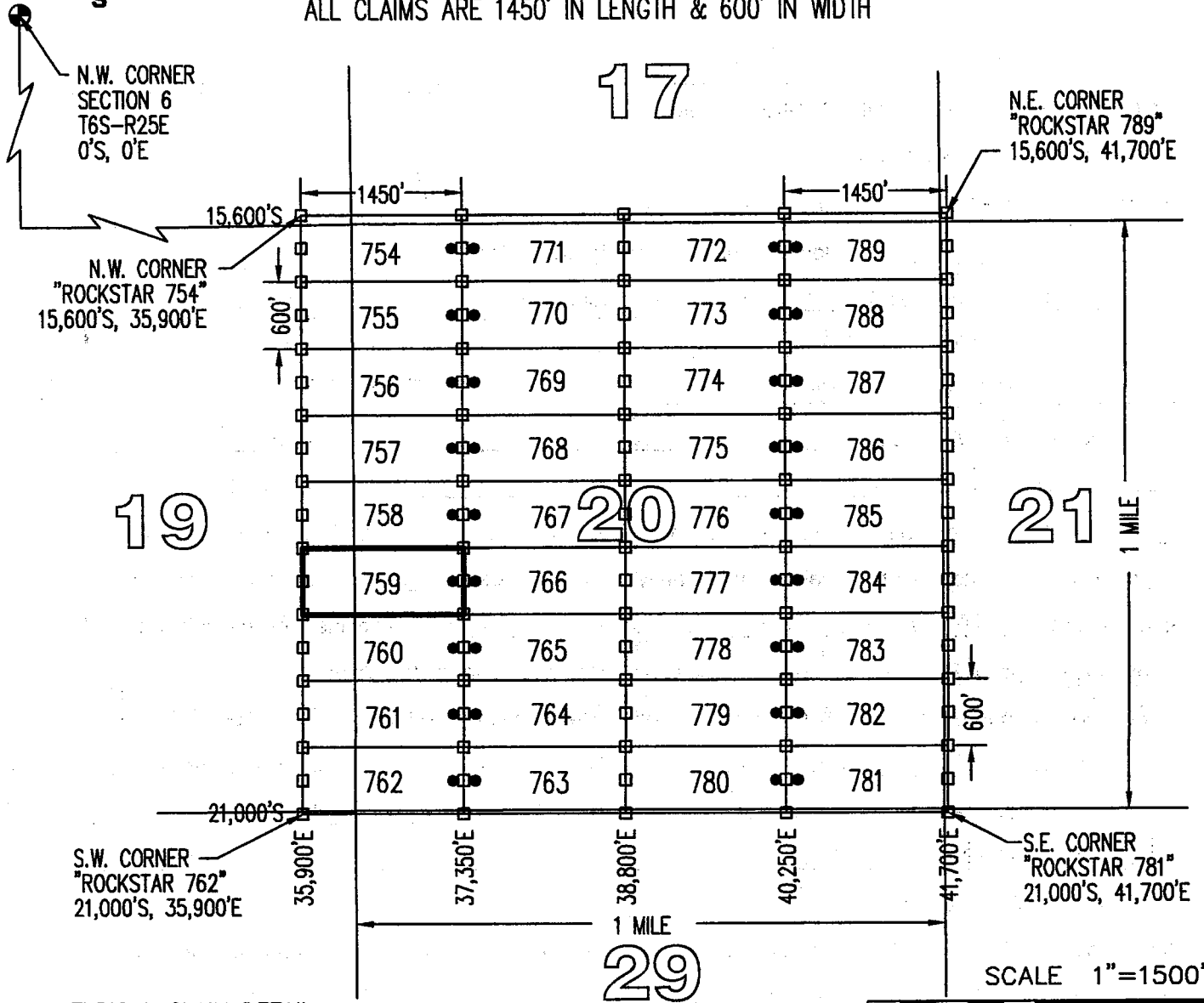
AMC433158

# "ROCKSTAR 759"

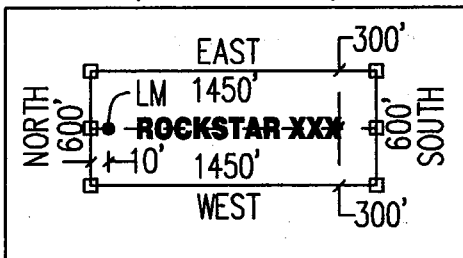
## LOCATION OF THE "ROCKSTAR 754" THROUGH "ROCKSTAR 789" LODE CLAIMS

SITUATED IN SECTIONS 16, 17, 18, 19, 20, 21, 28, 29 & 30, T6S-R26E G&SRM  
GRAHAM COUNTY, AZ

ALL CLAIMS ARE 1450' IN LENGTH & 600' IN WIDTH



TYPICAL CLAIM DETAIL  
(NOT TO SCALE)



CLAIM ACREAGE = 19.97 AC

- INDICATES END CENTER OR CORNER OF LODE CLAIM. SET 2"x2"x5' WOODEN POST (TYPICAL).
- INDICATES LOCATION MONUMENT. SET 2"x2"x5' WOODEN POST 10' FROM AN END CENTER WITH PLASTIC BOTTLE CONTAINING THE LOCATION NOTICE (TYPICAL).

LOCATORS:  
FREEPORT MINERALS CORP  
PO BOX 1019  
SAFFORD, AZ 85548

CLAIM STAKING PERFORMED BY:  
**GEOMETRIX LLC**  
LAND SURVEYING SERVICES

**LOCATION NOTICE FOR LODE MINING CLAIM**

Amendment BLM Serial # \_\_\_\_\_

NOTICE IS HEREBY GIVEN that the ROCKSTAR 760  
\_\_\_\_\_ lode mining claim has been located  
by FREEPORT MINERALS CORP whose current mailing  
address is PO BOX 1019  
SAFFORD AZ 85548

RECEIVED  
BLM AZ STATE OFFICE  
2015 JUN 12 P 1:42  
PHOENIX, ARIZONA  
BLM  
Date  
Stamp

The general course of this claim is EAST - WEST and it is situated in GRAHAM  
County, Arizona. This claim is 1450 feet in length and 600 feet in width.

19.97 Total Claim Acreage. This claim runs from the location monument on which this location notice  
is posted on the centerline of the claim approximately 10 feet in a EAST direction to the EAST  
end line and 1440 feet in a WEST direction to the WEST end line. This claim is marked by six  
monuments, one at each corner and one at the center of each end line of the claim.

The location monument on which this notice is posted is situated within Section 20, Township 6S  
\_\_\_\_\_, Range 26E, Gila Salt River Base and Meridian, Arizona and this claim encompasses portions  
of the following quarter section(s), section(s), Township(s) and Range(s) SW1/4, SECTION 20 &  
SE1/4, SECTION 19, T6S-R26E

Gila Salt River Base and Meridian, Arizona.


The locality of this claim with reference to some natural object or permanent monument and additional information  
(if any) concerning its locality are as follows: THE N.W. CORNER OF THIS CLAIM IS 35,900 FEET  
EAST & 19,200 FEET SOUTH OF THE N.W. CORNER OF SECTION 6, T6S-R25E

\_\_\_\_\_ The above information is shown on the attached map.

DATED AND POSTED on the ground this 10<sup>th</sup> day of APRIL, 20 15.

LOCATOR(s)  AGENT

Print Name(s) JODY A. STONE, RLS

Signature(s) 

Form MCF100  
Revised July 2014

This form is available from the Arizona Geological Survey and may be reproduced.

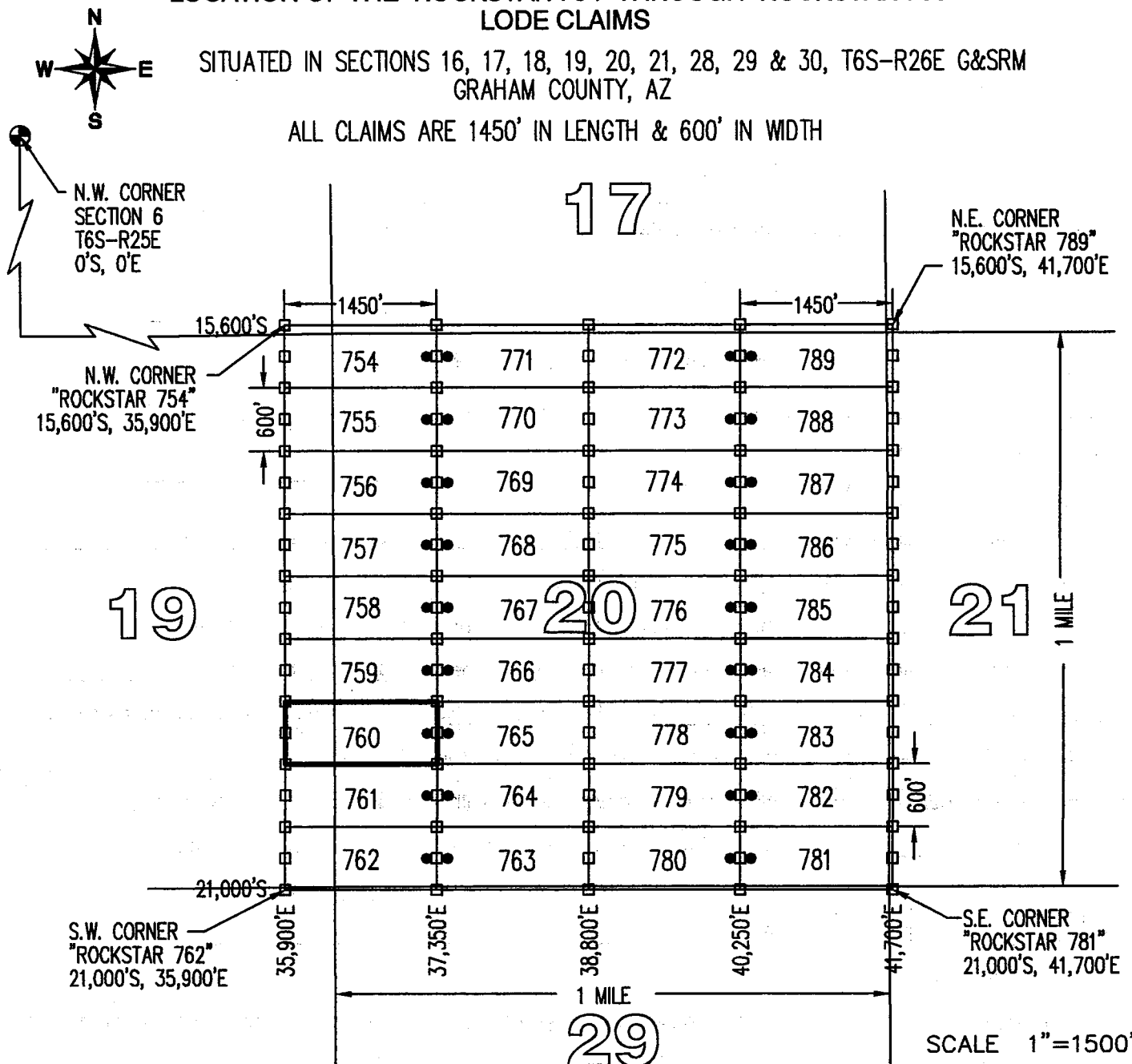
AMC433159

# "ROCKSTAR 760"

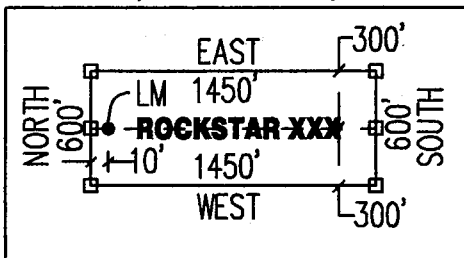
## LOCATION OF THE "ROCKSTAR 754" THROUGH "ROCKSTAR 789" LODE CLAIMS

SITUATED IN SECTIONS 16, 17, 18, 19, 20, 21, 28, 29 & 30, T6S-R26E G&SRM  
GRAHAM COUNTY, AZ

ALL CLAIMS ARE 1450' IN LENGTH & 600' IN WIDTH



TYPICAL CLAIM DETAIL  
(NOT TO SCALE)



CLAIM ACREAGE = 19.97 AC

- INDICATES END CENTER OR CORNER OF LODE CLAIM. SET 2"x2"x5' WOODEN POST (TYPICAL).
- INDICATES LOCATION MONUMENT. SET 2"x2"x5' WOODEN POST 10' FROM AN END CENTER WITH PLASTIC BOTTLE CONTAINING THE LOCATION NOTICE (TYPICAL).

LOCATORS:  
FREEPORT MINERALS CORP  
PO BOX 1019  
SAFFORD, AZ 85548

CLAIM STAKING PERFORMED BY:  
**GEOMETRIX LLC**  
LAND SURVEYING SERVICES

**LOCATION NOTICE FOR LODE MINING CLAIM**

Amendment BLM Serial # \_\_\_\_\_

NOTICE IS HEREBY GIVEN that the ROCKSTAR 761  
\_\_\_\_\_ lode mining claim has been located  
by FREEPORT MINERALS CORP whose current mailing  
address is PO BOX 1019  
SAFFORD AZ 85548

RECEIVED  
BLM AZ STATE OFFICE  
2015 JUN 12 P 1:42  
PHOENIX, ARIZONA  
BLM  
Date  
Stamp

The general course of this claim is EAST - WEST and it is situated in GRAHAM  
County, Arizona. This claim is 1450 feet in length and 600 feet in width.

19.97 Total Claim Acreage. This claim runs from the location monument on which this location notice  
is posted on the centerline of the claim approximately 10 feet in a EAST direction to the EAST  
end line and 1440 feet in a WEST direction to the WEST end line. This claim is marked by stone  
monuments, one at each corner and one at the center of each end line of the claim.

The location monument on which this notice is posted is situated within Section 20, Township 6S  
\_\_\_\_\_, Range 26E, Gila Salt River Base and Meridian, Arizona and this claim encompasses portions  
of the following quarter section(s), section(s), Township(s) and Range(s) SW1/4, SECTION 20 &  
SE1/4, SECTION 19, T6S-R26E

Gila Salt River Base and Meridian, Arizona.


The locality of this claim with reference to some natural object or permanent monument and additional information  
(if any) concerning its locality are as follows: THE N.W. CORNER OF THIS CLAIM IS 35,900 FEET  
EAST & 19,800 FEET SOUTH OF THE N.W. CORNER OF SECTION 6, T6S-R25E

\_\_\_\_\_ The above information is shown on the attached map.

DATED AND POSTED on the ground this 10<sup>th</sup> day of APRIL, 20 15.

LOCATOR(s)  AGENT

Print Name(s) JODY A. STONE, RLS

Signature(s) 

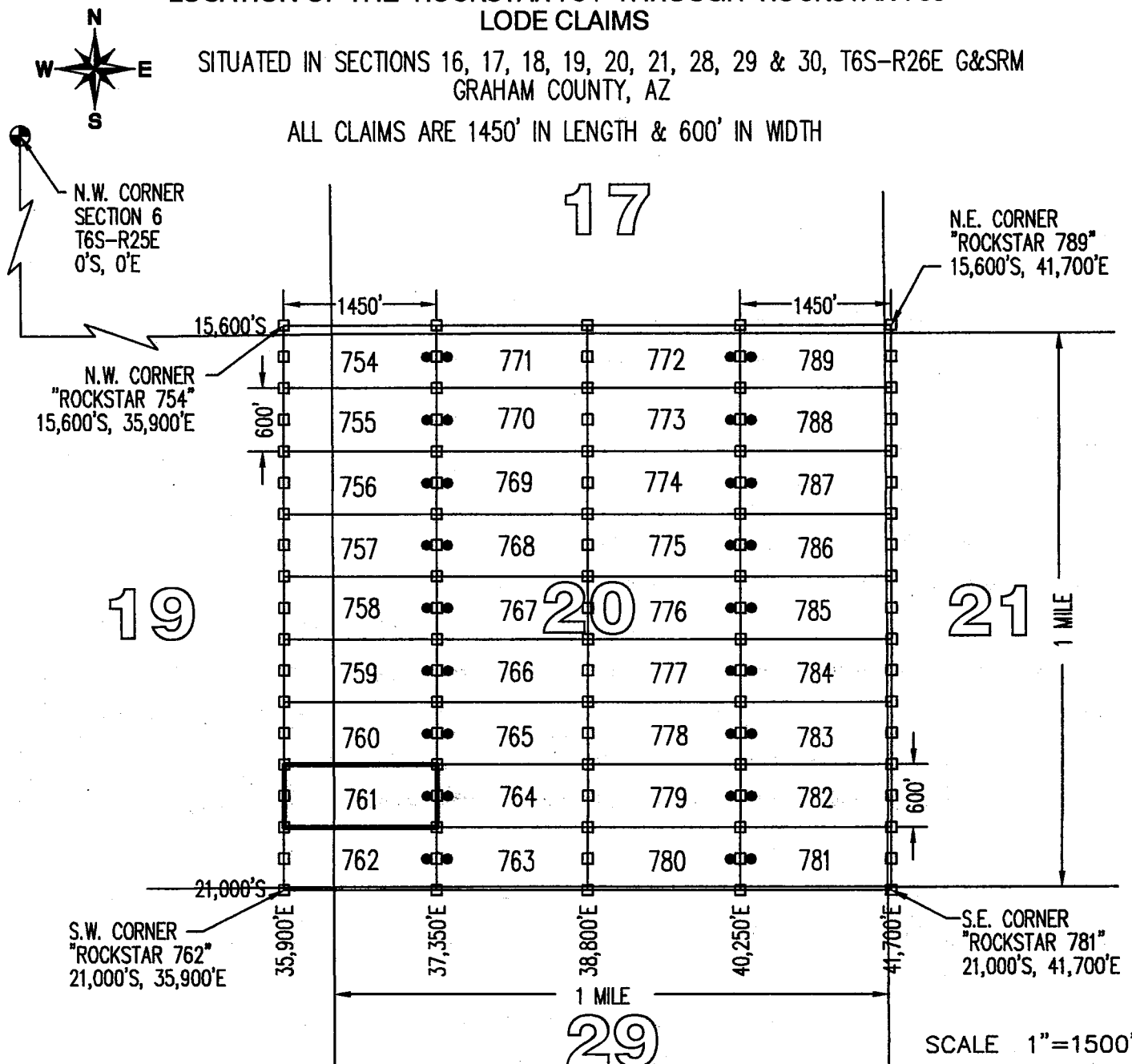
AMC 433150

# "ROCKSTAR 761"

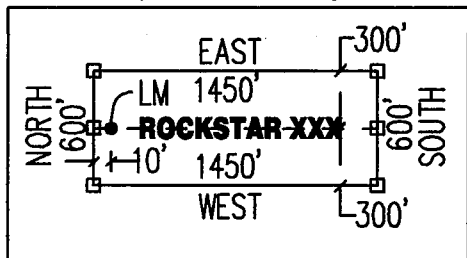
## LOCATION OF THE "ROCKSTAR 754" THROUGH "ROCKSTAR 789" LODE CLAIMS

SITUATED IN SECTIONS 16, 17, 18, 19, 20, 21, 28, 29 & 30, T6S-R26E G&SRM  
GRAHAM COUNTY, AZ

ALL CLAIMS ARE 1450' IN LENGTH & 600' IN WIDTH



TYPICAL CLAIM DETAIL  
(NOT TO SCALE)



CLAIM ACREAGE = 19.97 AC

- INDICATES END CENTER OR CORNER OF LODE CLAIM. SET 2"x2"x5' WOODEN POST (TYPICAL).
- INDICATES LOCATION MONUMENT. SET 2"x2"x5' WOODEN POST 10' FROM AN END CENTER WITH PLASTIC BOTTLE CONTAINING THE LOCATION NOTICE (TYPICAL).

LOCATORS:  
FREEPORT MINERALS CORP  
PO BOX 1019  
SAFFORD, AZ 85548

CLAIM STAKING PERFORMED BY:  
**GEOMETRIX LLC**  
LAND SURVEYING SERVICES

**LOCATION NOTICE FOR LODE MINING CLAIM**

Amendment BLM Serial # \_\_\_\_\_

NOTICE IS HEREBY GIVEN that the ROCKSTAR 762  
\_\_\_\_\_ lode mining claim has been located  
by FREEPORT MINERALS CORP whose current mailing  
address is PO BOX 1019  
SAFFORD AZ 85548

RECEIVED  
BLM AZ STATE OFFICE  
2015 JUN 12 P 1:42  
PHOENIX, ARIZONA  
BLM  
Date  
Stamp

The general course of this claim is EAST - WEST and it is situated in GRAHAM  
County, Arizona. This claim is 1450 feet in length and 600 feet in width.

19.97 Total Claim Acreage. This claim runs from the location monument on which this location notice  
is posted on the centerline of the claim approximately 10 feet in a EAST direction to the EAST  
end line and 1440 feet in a WEST direction to the WEST end line. This claim is marked by six  
monuments, one at each corner and one at the center of each end line of the claim.

The location monument on which this notice is posted is situated within Section 20, Township 6S  
26E, Gila Salt River Base and Meridian, Arizona and this claim encompasses portions  
of the following quarter section(s), section(s), Township(s) and Range(s) SW1/4, SECTION 20, SE1/4,  
SECTION 19, NW1/4, SECTION 29 & NE1/4, SECTION 30, T6S-R26E

Gila Salt River Base and Meridian, Arizona.

The locality of this claim with reference to some natural object or permanent monument and additional information  
(if any) concerning its locality are as follows: THE N.W. CORNER OF THIS CLAIM IS 35,900 FEET  
EAST & 20,400 FEET SOUTH OF THE N.W. CORNER OF SECTION 6, T6S-R25E

\_\_\_\_\_ The above information is shown on the attached map.

DATED AND POSTED on the ground this 10<sup>th</sup> day of APRIL, 20 15.

LOCATOR(s)  AGENT

Print Name(s) JODY A. STONE, RLS

Signature(s) 

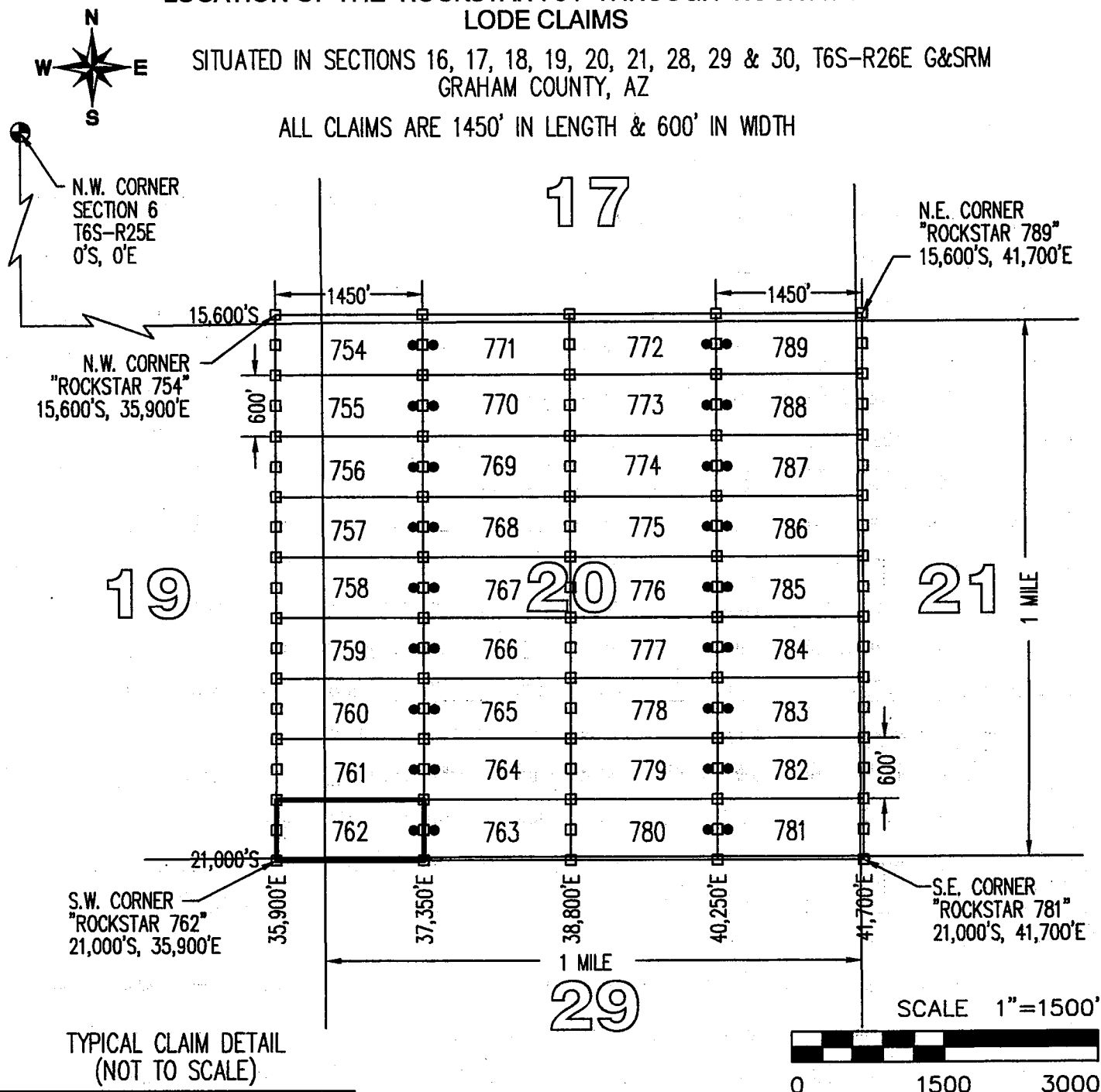
AM0433161

# ROCKSTAR 762

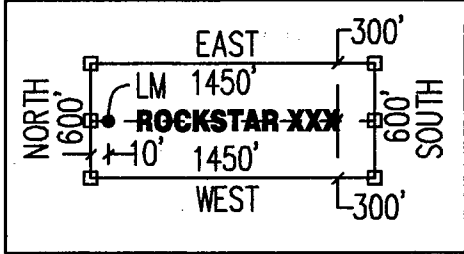
## LOCATION OF THE "ROCKSTAR 754" THROUGH "ROCKSTAR 789" LODE CLAIMS

SITUATED IN SECTIONS 16, 17, 18, 19, 20, 21, 28, 29 & 30, T6S-R26E G&SRM GRAHAM COUNTY, AZ

ALL CLAIMS ARE 1450' IN LENGTH & 600' IN WIDTH



TYPICAL CLAIM DETAIL (NOT TO SCALE)



CLAIM ACREAGE = 19.97 AC

- INDICATES END CENTER OR CORNER OF LODE CLAIM. SET 2"x2"x5' WOODEN POST (TYPICAL).
- INDICATES LOCATION MONUMENT. SET 2"x2"x5' WOODEN POST 10' FROM AN END CENTER WITH PLASTIC BOTTLE CONTAINING THE LOCATION NOTICE (TYPICAL).

LOCATORS:  
 FREEPORT MINERALS CORP  
 PO BOX 1019  
 SAFFORD, AZ 85548

CLAIM STAKING PERFORMED BY:  
 **GEOMETRIX LLC**  
 LAND SURVEYING SERVICES



**LOCATION NOTICE FOR LODE MINING CLAIM**

Amendment BLM Serial # \_\_\_\_\_

NOTICE IS HEREBY GIVEN that the ROCKSTAR 763  
\_\_\_\_\_ lode mining claim has been located  
by FREEPORT MINERALS CORP whose current mailing  
address is PO BOX 1019  
SAFFORD AZ 85548

RECEIVED  
BLM AZ STATE OFFICE  
2015 JUN 12 P 1:41  
PHOENIX, ARIZONA  
BLM  
Date  
Stamp

The general course of this claim is EAST - WEST and it is situated in GRAHAM  
County, Arizona. This claim is 1450 feet in length and 600 feet in width.

19.97 Total Claim Acreage. This claim runs from the location monument on which this location notice  
is posted on the centerline of the claim approximately 10 feet in a WEST direction to the WEST  
end line and 1440 feet in a EAST direction to the EAST end line. This claim is marked by six  
monuments, one at each corner and one at the center of each end line of the claim.

The location monument on which this notice is posted is situated within Section 20, Township 6S  
26E, Range 26E, Gila Salt River Base and Meridian, Arizona and this claim encompasses portions  
of the following quarter section(s), section(s), Township(s) and Range(s) SW1/4, SECTION 20 &  
NW1/4, SECTION 29, T6S-R26E

Gila Salt River Base and Meridian, Arizona.


The locality of this claim with reference to some natural object or permanent monument and additional information  
(if any) concerning its locality are as follows: THE N.W. CORNER OF THIS CLAIM IS 37,350 FEET  
EAST & 20,400 FEET SOUTH OF THE N.W. CORNER OF SECTION 6, T6S-R25E

\_\_\_\_\_ The above information is shown on the attached map.

DATED AND POSTED on the ground this 10<sup>th</sup> day of APRIL, 20 15.

LOCATOR(s)  AGENT

Print Name(s) JODY A. STONE, RLS

Signature(s) 

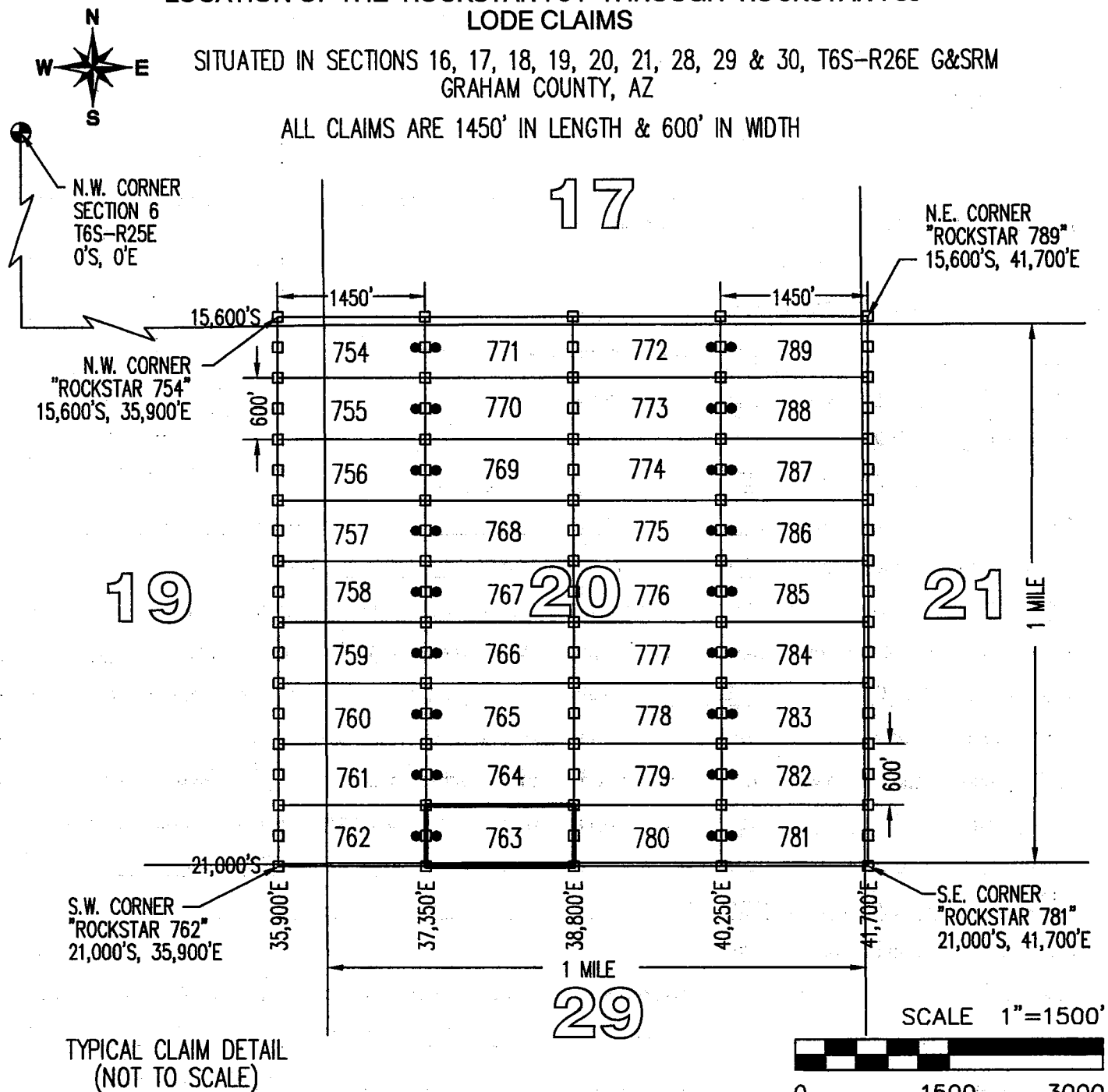
AMC4331621

# ROCKSTAR 763

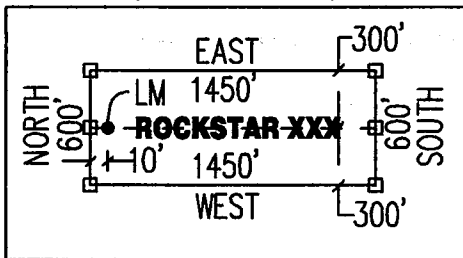
## LOCATION OF THE "ROCKSTAR 754" THROUGH "ROCKSTAR 789" LODE CLAIMS

SITUATED IN SECTIONS 16, 17, 18, 19, 20, 21, 28, 29 & 30, T6S-R26E G&SRM GRAHAM COUNTY, AZ

ALL CLAIMS ARE 1450' IN LENGTH & 600' IN WIDTH



TYPICAL CLAIM DETAIL (NOT TO SCALE)



CLAIM ACREAGE = 19.97 AC

- INDICATES END CENTER OR CORNER OF LODE CLAIM. SET 2"x2"x5' WOODEN POST (TYPICAL).
- INDICATES LOCATION MONUMENT. SET 2"x2"x5' WOODEN POST 10' FROM AN END CENTER WITH PLASTIC BOTTLE CONTAINING THE LOCATION NOTICE (TYPICAL).

LOCATORS:  
 FREEPORT MINERALS CORP  
 PO BOX 1019  
 SAFFORD, AZ 85548

CLAIM STAKING PERFORMED BY:  
 **GEOMETRIX LLC**  
 LAND SURVEYING SERVICES

**LOCATION NOTICE FOR LODE MINING CLAIM**

Amendment BLM Serial # \_\_\_\_\_

NOTICE IS HEREBY GIVEN that the ROCKSTAR 764  
\_\_\_\_\_ lode mining claim has been located  
by FREEMPORT MINERALS CORP whose current mailing  
address is PO BOX 1019  
SAFFORD AZ 85548

RECEIVED  
BLM AZ STATE OFFICE  
2015 JUN 12 P 1:41  
PHOENIX, ARIZONA  
BLM  
Date  
Stamp

The general course of this claim is EAST - WEST and it is situated in GRAHAM  
County, Arizona. This claim is 1450 feet in length and 600 feet in width.

19.97 Total Claim Acreage. This claim runs from the location monument on which this location notice  
is posted on the centerline of the claim approximately 10 feet in a WEST direction to the WEST  
end line and 1440 feet in a EAST direction to the EAST end line. This claim is marked by six  
monuments, one at each corner and one at the center of each end line of the claim.

The location monument on which this notice is posted is situated within Section 20, Township 6S  
\_\_\_\_\_, Range 26E, Gila Salt River Base and Meridian, Arizona and this claim encompasses portions  
of the following quarter section(s), section(s), Township(s) and Range(s) SW1/4, SECTION 20,  
T6S-R26E

Gila Salt River Base and Meridian, Arizona.


The locality of this claim with reference to some natural object or permanent monument and additional information  
(if any) concerning its locality are as follows: THE N.W. CORNER OF THIS CLAIM IS 37,350 FEET  
EAST & 19,800 FEET SOUTH OF THE N.W. CORNER OF SECTION 6, T6S-R25E

\_\_\_\_\_ The above information is shown on the attached map.

DATED AND POSTED on the ground this 10<sup>th</sup> day of APRIL, 20 15.

LOCATOR(s)  AGENT

Print Name(s) JODY A. STONE, RLS

Signature(s) 

Form MCF100  
Revised July 2014

AMC433163



**LOCATION NOTICE FOR LODE MINING CLAIM**

Amendment BLM Serial # \_\_\_\_\_

NOTICE IS HEREBY GIVEN that the ROCKSTAR 765  
\_\_\_\_\_ lode mining claim has been located  
by FREEPORT MINERALS CORP whose current mailing  
address is PO BOX 1019  
SAFFORD AZ 85548

RECEIVED  
BLM AZ STATE OFFICE  
2015 JUN 12 P 1:41  
PHOENIX, ARIZONA  
BLM  
Date  
Stamp

The general course of this claim is EAST - WEST and it is situated in GRAHAM  
County, Arizona. This claim is 1450 feet in length and 600 feet in width.

19.97 Total Claim Acreage. This claim runs from the location monument on which this location notice  
is posted on the centerline of the claim approximately 10 feet in a WEST direction to the WEST  
end line and 1440 feet in a EAST direction to the EAST end line. This claim is marked by six  
monuments, one at each corner and one at the center of each end line of the claim.

The location monument on which this notice is posted is situated within Section 20, Township 6S  
\_\_\_\_\_, Range 26E, Gila Salt River Base and Meridian, Arizona and this claim encompasses portions  
of the following quarter section(s), section(s), Township(s) and Range(s) SW1/4, SECTION 20,  
T6S-R26E

Gila Salt River Base and Meridian, Arizona.


The locality of this claim with reference to some natural object or permanent monument and additional information  
(if any) concerning its locality are as follows: THE N.W. CORNER OF THIS CLAIM IS 37,350 FEET  
EAST & 19,200 FEET SOUTH OF THE N.W. CORNER OF SECTION 6, T6S-R25E

\_\_\_\_\_ The above information is shown on the attached map.

DATED AND POSTED on the ground this 10<sup>th</sup> day of APRIL, 20 15.

LOCATOR(s)  AGENT

Print Name(s) JODY A. STONE, RLS

Signature(s) 

Form MCF100  
Revised July 2014

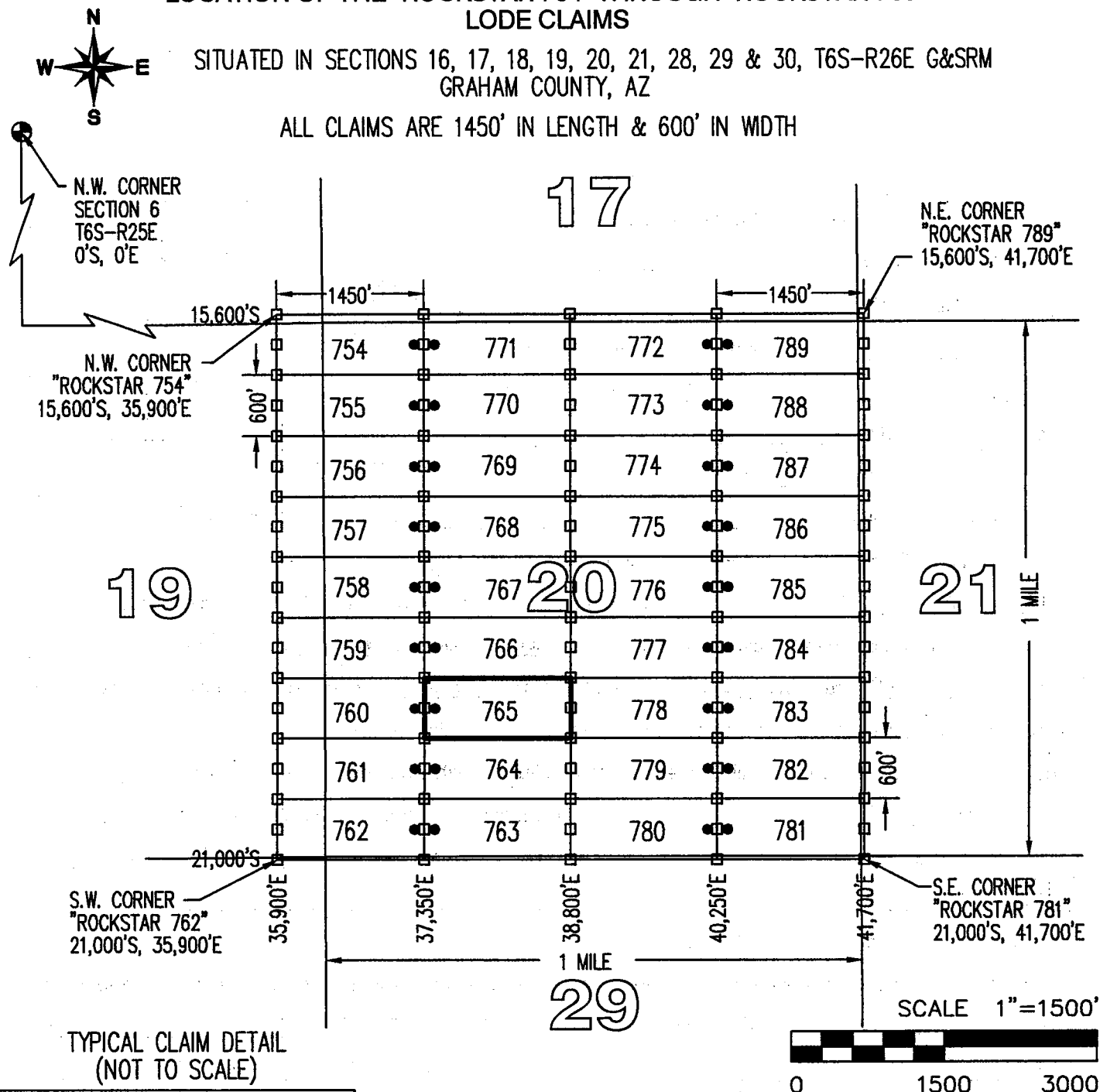
AMC433164

# "ROCKSTAR 765"

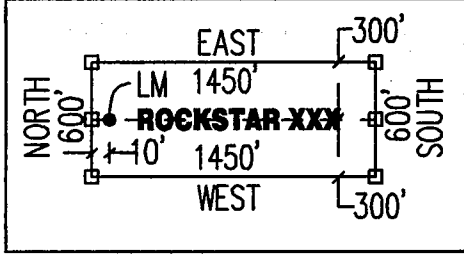
## LOCATION OF THE "ROCKSTAR 754" THROUGH "ROCKSTAR 789" LODE CLAIMS

SITUATED IN SECTIONS 16, 17, 18, 19, 20, 21, 28, 29 & 30, T6S-R26E G&SRM  
GRAHAM COUNTY, AZ

ALL CLAIMS ARE 1450' IN LENGTH & 600' IN WIDTH



TYPICAL CLAIM DETAIL  
(NOT TO SCALE)



CLAIM ACREAGE = 19.97 AC

- INDICATES END CENTER OR CORNER OF LODE CLAIM. SET 2"x2"x5' WOODEN POST (TYPICAL).
- INDICATES LOCATION MONUMENT. SET 2"x2"x5' WOODEN POST 10' FROM AN END CENTER WITH PLASTIC BOTTLE CONTAINING THE LOCATION NOTICE (TYPICAL).

LOCATORS:  
FREEPORT MINERALS CORP  
PO BOX 1019  
SAFFORD, AZ 85548

CLAIM STAKING PERFORMED BY:  
**GEOMETRIX LLC**  
LAND SURVEYING SERVICES

**LOCATION NOTICE FOR LODE MINING CLAIM**

Amendment BLM Serial # \_\_\_\_\_

NOTICE IS HEREBY GIVEN that the ROCKSTAR 766  
\_\_\_\_\_ lode mining claim has been located  
by FREEPORT MINERALS CORP whose current mailing  
address is PO BOX 1019  
SAFFORD AZ 85548

RECEIVED  
BLM AZ STATE OFFICE  
2015 JUN 12 P 1:39  
PHOENIX, ARIZONA  
BLM  
Date  
Stamp

The general course of this claim is EAST - WEST and it is situated in GRAHAM  
County, Arizona. This claim is 1450 feet in length and 600 feet in width.

19.97 Total Claim Acreage. This claim runs from the location monument on which this location notice  
is posted on the centerline of the claim approximately 10 feet in a WEST direction to the WEST  
end line and 1440 feet in a EAST direction to the EAST end line. This claim is marked by six  
monuments, one at each corner and one at the center of each end line of the claim.

The location monument on which this notice is posted is situated within Section 20, Township 6S  
26E, Range 26E, Gila Salt River Base and Meridian, Arizona and this claim encompasses portions  
of the following quarter section(s), section(s), Township(s) and Range(s) SW1/4, SECTION 20,  
T6S-R26E

Gila Salt River Base and Meridian, Arizona.

The locality of this claim with reference to some natural object or permanent monument and additional information  
(if any) concerning its locality are as follows: THE N.W. CORNER OF THIS CLAIM IS 37,350 FEET  
EAST & 18,600 FEET SOUTH OF THE N.W. CORNER OF SECTION 6, T6S-R25E

\_\_\_\_\_ The above information is shown on the attached map.

DATED AND POSTED on the ground this 10<sup>th</sup> day of APRIL, 20 15.

LOCATOR(s)  AGENT

Print Name(s) JODY A. STONE, RLS

Signature(s) 

Form MCF100  
Revised July 2014

AMC433165





**LOCATION NOTICE FOR LODE MINING CLAIM**

Amendment BLM Serial # \_\_\_\_\_

NOTICE IS HEREBY GIVEN that the ROCKSTAR 767  
\_\_\_\_\_ lode mining claim has been located  
by FREEPORT MINERALS CORP whose current mailing  
address is PO BOX 1019  
SAFFORD AZ 85548

RECEIVED  
BLM AZ STATE OFFICE  
2015 JUN 12 P 1:39  
PHOENIX, ARIZONA  
BLM  
Date  
Stamp

The general course of this claim is EAST - WEST and it is situated in GRAHAM  
County, Arizona. This claim is 1450 feet in length and 600 feet in width.

19.97 Total Claim Acreage. This claim runs from the location monument on which this location notice  
is posted on the centerline of the claim approximately 10 feet in a WEST direction to the WEST  
end line and 1440 feet in a EAST direction to the EAST end line. This claim is marked by six  
monuments, one at each corner and one at the center of each end line of the claim.

The location monument on which this notice is posted is situated within Section 20, Township 6S  
\_\_\_\_\_, Range 26E, Gila Salt River Base and Meridian, Arizona and this claim encompasses portions  
of the following quarter section(s), section(s), Township(s) and Range(s) NW1/4 & SW1/4, SECTION 20,  
T6S-R26E

Gila Salt River Base and Meridian, Arizona.

The locality of this claim with reference to some natural object or permanent monument and additional information  
(if any) concerning its locality are as follows: THE N.W. CORNER OF THIS CLAIM IS 37,350 FEET  
EAST & 18,000 FEET SOUTH OF THE N.W. CORNER OF SECTION 6, T6S-R25E

\_\_\_\_\_ The above information is shown on the attached map.

DATED AND POSTED on the ground this 10<sup>th</sup> day of APRIL, 20 15.

LOCATOR(s)  AGENT

Print Name(s) JODY A. STONE, RLS

Signature(s) 

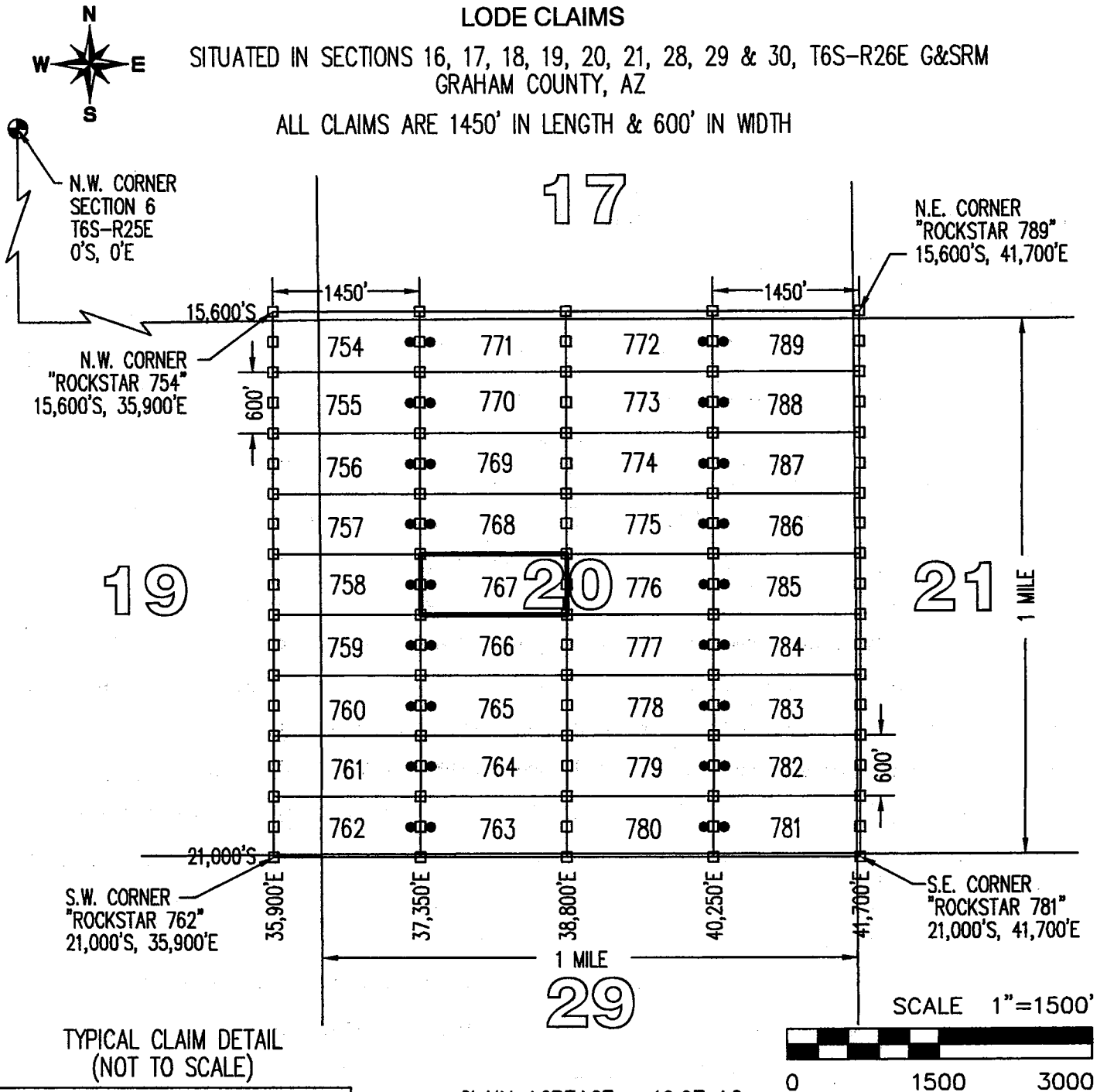
AMC433166

# ROCKSTAR 767

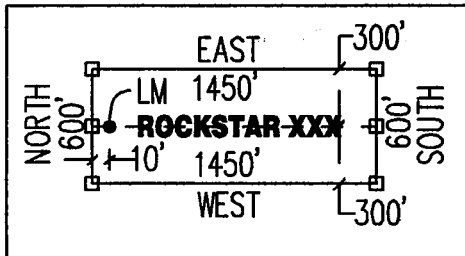
## LOCATION OF THE "ROCKSTAR 754" THROUGH "ROCKSTAR 789" LODE CLAIMS

SITUATED IN SECTIONS 16, 17, 18, 19, 20, 21, 28, 29 & 30, T6S-R26E G&SRM  
GRAHAM COUNTY, AZ

ALL CLAIMS ARE 1450' IN LENGTH & 600' IN WIDTH



TYPICAL CLAIM DETAIL  
(NOT TO SCALE)



CLAIM ACREAGE = 19.97 AC

- INDICATES END CENTER OR CORNER OF LODE CLAIM. SET 2"x2"x5' WOODEN POST (TYPICAL).
- INDICATES LOCATION MONUMENT. SET 2"x2"x5' WOODEN POST 10' FROM AN END CENTER WITH PLASTIC BOTTLE CONTAINING THE LOCATION NOTICE (TYPICAL).

LOCATORS:  
FREEPORT MINERALS CORP  
PO BOX 1019  
SAFFORD, AZ 85548

CLAIM STAKING PERFORMED BY:  
**GEOMETRIX LLC**  
LAND SURVEYING SERVICES

**LOCATION NOTICE FOR LODE MINING CLAIM**

Amendment BLM Serial # \_\_\_\_\_

NOTICE IS HEREBY GIVEN that the ROCKSTAR 768  
\_\_\_\_\_ lode mining claim has been located  
by FREEPORT MINERALS CORP whose current mailing  
address is PO BOX 1019  
SAFFORD AZ 85548

RECEIVED  
BLM STATE OFFICE  
PHOENIX, ARIZONA  
2015 JUN 12 P 1:39  
BLM  
Date  
Stamp

The general course of this claim is EAST - WEST and it is situated in GRAHAM  
County, Arizona. This claim is 1450 feet in length and 600 feet in width.

19.97 Total Claim Acreage. This claim runs from the location monument on which this location notice  
is posted on the centerline of the claim approximately 10 feet in a WEST direction to the WEST  
end line and 1440 feet in a EAST direction to the EAST end line. This claim is marked by six  
monuments, one at each corner and one at the center of each end line of the claim.

The location monument on which this notice is posted is situated within Section 20, Township 6S  
\_\_\_\_\_, Range 26E, Gila Salt River Base and Meridian, Arizona and this claim encompasses portions  
of the following quarter section(s), section(s), Township(s) and Range(s) NW1/4, SECTION 20,  
T6S-R26E

Gila Salt River Base and Meridian, Arizona.


The locality of this claim with reference to some natural object or permanent monument and additional information  
(if any) concerning its locality are as follows: THE N.W. CORNER OF THIS CLAIM IS 37,350 FEET  
EAST & 17,400 FEET SOUTH OF THE N.W. CORNER OF SECTION 6, T6S-R25E

\_\_\_\_\_ The above information is shown on the attached map.

DATED AND POSTED on the ground this 10<sup>th</sup> day of APRIL, 20 15.

LOCATOR(s)  AGENT

Print Name(s) JODY A. STONE, RLS

Signature(s) 

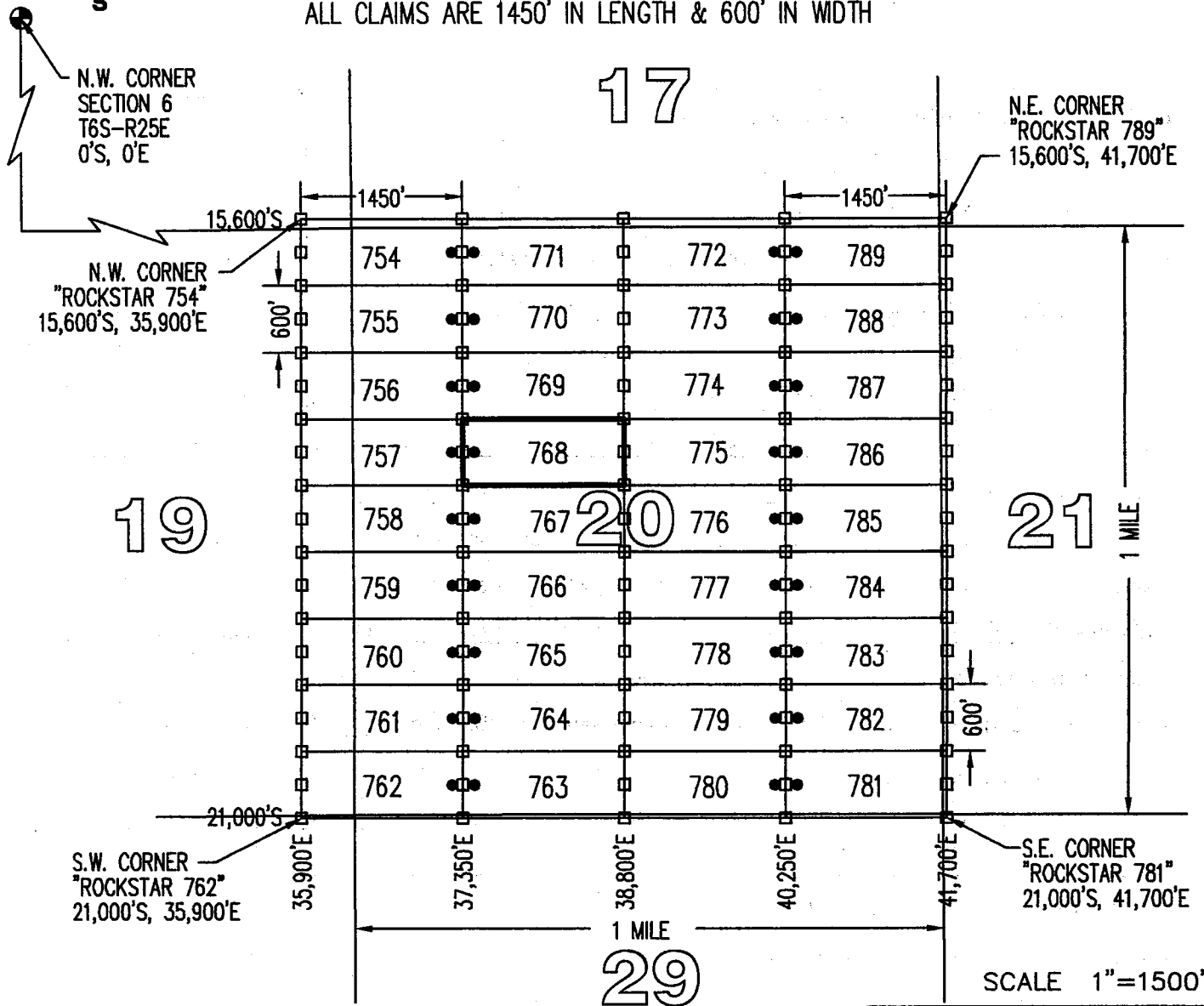
AM0433167

# "ROCKSTAR 768"

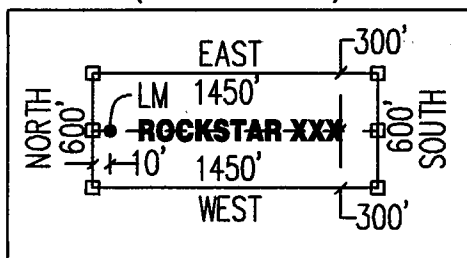
## LOCATION OF THE "ROCKSTAR 754" THROUGH "ROCKSTAR 789" LODE CLAIMS

SITUATED IN SECTIONS 16, 17, 18, 19, 20, 21, 28, 29 & 30, T6S-R26E G&SRM  
GRAHAM COUNTY, AZ

ALL CLAIMS ARE 1450' IN LENGTH & 600' IN WIDTH



TYPICAL CLAIM DETAIL  
(NOT TO SCALE)



CLAIM ACREAGE = 19.97 AC

- INDICATES END CENTER OR CORNER OF LODE CLAIM. SET 2"x2"x5' WOODEN POST (TYPICAL).
- INDICATES LOCATION MONUMENT. SET 2"x2"x5' WOODEN POST 10' FROM AN END CENTER WITH PLASTIC BOTTLE CONTAINING THE LOCATION NOTICE (TYPICAL).

LOCATORS:  
FREEPORT MINERALS CORP  
PO BOX 1019  
SAFFORD, AZ 85548

CLAIM STAKING PERFORMED BY:  
**GEOMETRIX LLC**  
LAND SURVEYING SERVICES

**LOCATION NOTICE FOR LODE MINING CLAIM**

Amendment BLM Serial # \_\_\_\_\_

NOTICE IS HEREBY GIVEN that the ROCKSTAR 769  
\_\_\_\_\_ lode mining claim has been located  
by FREEPORT MINERALS CORP whose current mailing  
address is PO BOX 1019  
SAFFORD AZ 85548

RECEIVED  
BLM AZ STATE OFFICE  
2015 JUN 12 P 1:39  
PHOENIX, ARIZONA  
BLM  
Date  
Stamp

The general course of this claim is EAST - WEST and it is situated in GRAHAM  
County, Arizona. This claim is 1450 feet in length and 600 feet in width.

19.97 Total Claim Acreage. This claim runs from the location monument on which this location notice  
is posted on the centerline of the claim approximately 10 feet in a WEST direction to the WEST  
end line and 1440 feet in a EAST direction to the EAST end line. This claim is marked by six  
monuments, one at each corner and one at the center of each end line of the claim.

The location monument on which this notice is posted is situated within Section 20, Township 6S  
\_\_\_\_\_, Range 26E, Gila Salt River Base and Meridian, Arizona and this claim encompasses portions  
of the following quarter section(s), section(s), Township(s) and Range(s) NW1/4, SECTION 20,  
T6S-R26E

Gila Salt River Base and Meridian, Arizona.


The locality of this claim with reference to some natural object or permanent monument and additional information  
(if any) concerning its locality are as follows: THE N.W. CORNER OF THIS CLAIM IS 37,350 FEET  
EAST & 16,800 FEET SOUTH OF THE N.W. CORNER OF SECTION 6, T6S-R25E

\_\_\_\_\_ The above information is shown on the attached map.

DATED AND POSTED on the ground this 10<sup>th</sup> day of APRIL, 20 15.

LOCATOR(s)  AGENT

Print Name(s) JODY A. STONE, RLS

Signature(s) 

Form MCF100  
Revised July 2014


AN 433168



**LOCATION NOTICE FOR LODE MINING CLAIM**

Amendment BLM Serial # \_\_\_\_\_

NOTICE IS HEREBY GIVEN that the ROCKSTAR 770  
\_\_\_\_\_ lode mining claim has been located  
by FREEPORT MINERALS CORP whose current mailing  
address is PO BOX 1019  
SAFFORD AZ 85548



The general course of this claim is EAST - WEST and it is situated in GRAHAM  
County, Arizona. This claim is 1450 feet in length and 600 feet in width.

19.97 Total Claim Acreage. This claim runs from the location monument on which this location notice  
is posted on the centerline of the claim approximately 10 feet in a WEST direction to the WEST  
end line and 1440 feet in a EAST direction to the EAST end line. This claim is marked by six  
monuments, one at each corner and one at the center of each end line of the claim.

The location monument on which this notice is posted is situated within Section 20, Township 6S  
\_\_\_\_\_, Range 26E, Gila Salt River Base and Meridian, Arizona and this claim encompasses portions  
of the following quarter section(s), section(s), Township(s) and Range(s) NW1/4, SECTION 20,  
T6S-R26E

Gila Salt River Base and Meridian, Arizona.

The locality of this claim with reference to some natural object or permanent monument and additional information  
(if any) concerning its locality are as follows: THE N.W. CORNER OF THIS CLAIM IS 37,350 FEET  
EAST & 16,200 FEET SOUTH OF THE N.W. CORNER OF SECTION 6, T6S-R25E

\_\_\_\_\_ The above information is shown on the attached map.

DATED AND POSTED on the ground this 10<sup>th</sup> day of APRIL, 20 15.

LOCATOR(s)  AGENT

Print Name(s) JODY A. STONE, RLS

Signature(s)

Form MCF100  
Revised July 2014

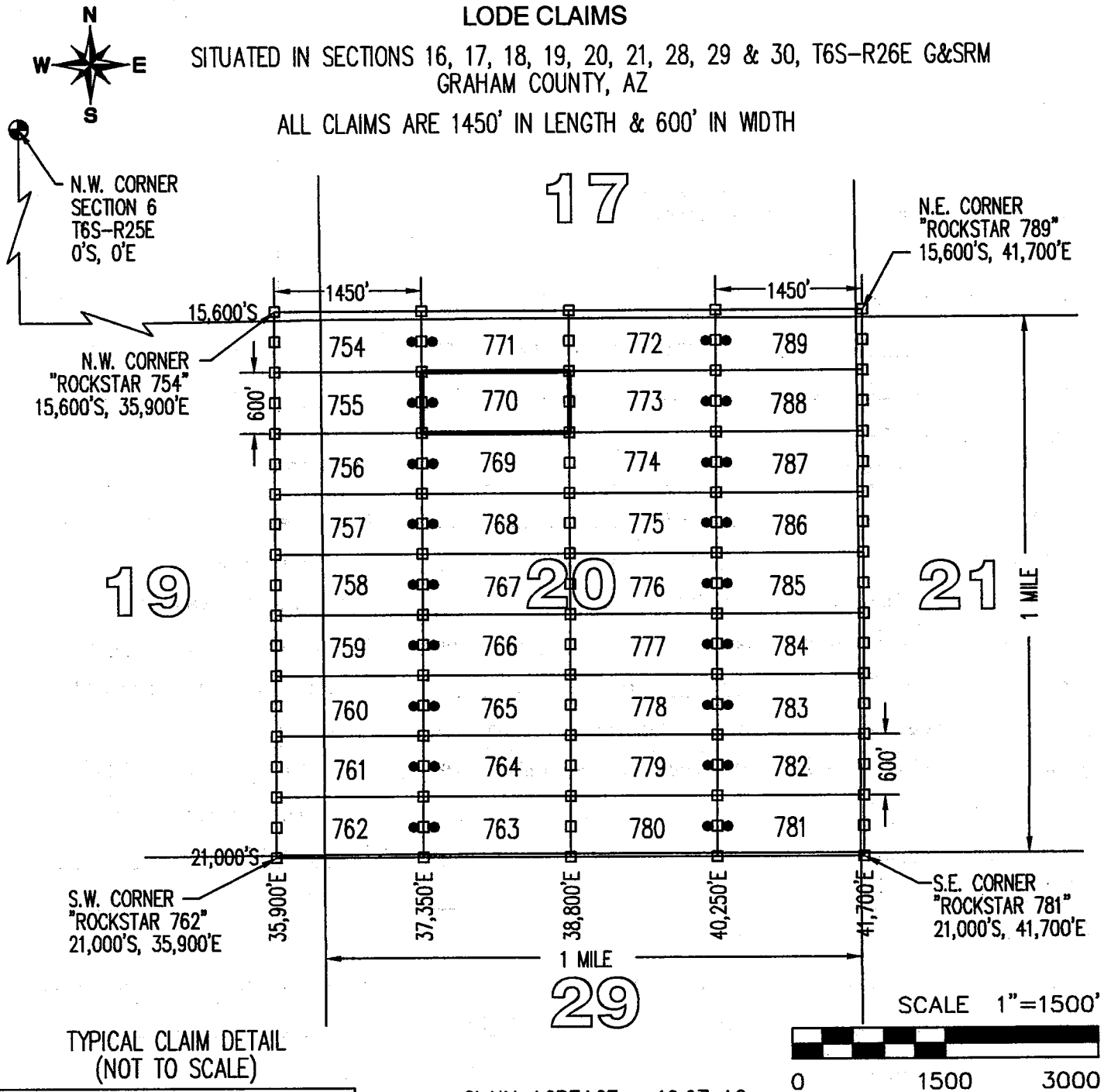
AMC433169

# ROCKSTAR 770

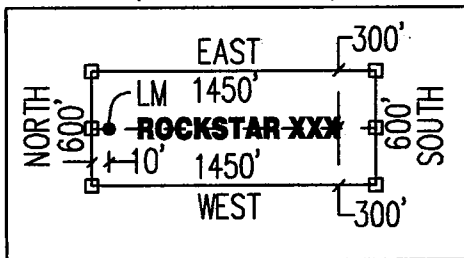
## LOCATION OF THE "ROCKSTAR 754" THROUGH "ROCKSTAR 789" LODE CLAIMS

SITUATED IN SECTIONS 16, 17, 18, 19, 20, 21, 28, 29 & 30, T6S-R26E G&SRM GRAHAM COUNTY, AZ

ALL CLAIMS ARE 1450' IN LENGTH & 600' IN WIDTH



TYPICAL CLAIM DETAIL (NOT TO SCALE)



CLAIM ACREAGE = 19.97 AC

- INDICATES END CENTER OR CORNER OF LODE CLAIM. SET 2"x2"x5' WOODEN POST (TYPICAL).
- INDICATES LOCATION MONUMENT. SET 2"x2"x5' WOODEN POST 10' FROM AN END CENTER WITH PLASTIC BOTTLE CONTAINING THE LOCATION NOTICE (TYPICAL).

LOCATORS:  
 FREEPORT MINERALS CORP  
 PO BOX 1019  
 SAFFORD, AZ 85548

CLAIM STAKING PERFORMED BY:  
 **GEOMETRIX LLC**  
 LAND SURVEYING SERVICES



**LOCATION NOTICE FOR LODE MINING CLAIM**

Amendment BLM Serial # \_\_\_\_\_

NOTICE IS HEREBY GIVEN that the ROCKSTAR 771  
\_\_\_\_\_ lode mining claim has been located  
by FREEPORT MINERALS CORP whose current mailing  
address is PO BOX 1019  
SAFFORD AZ 85548

RECEIVED  
BLM AZ STATE OFFICE  
2015 JUN 12 P 1:39  
PHOENIX, ARIZONA  
BLM  
Date  
Stamp

The general course of this claim is EAST - WEST and it is situated in GRAHAM  
County, Arizona. This claim is 1450 feet in length and 600 feet in width.

19.97 Total Claim Acreage. This claim runs from the location monument on which this location notice  
is posted on the centerline of the claim approximately 10 feet in a WEST direction to the WEST  
end line and 1440 feet in a EAST direction to the EAST end line. This claim is marked by six  
monuments, one at each corner and one at the center of each end line of the claim.

The location monument on which this notice is posted is situated within Section 20, Township 6S  
26E, Gila Salt River Base and Meridian, Arizona and this claim encompasses portions  
of the following quarter section(s), section(s), Township(s) and Range(s) NW1/4, SECTION 20 &  
SW1/4, SECTION 17, T6S-R26E

Gila Salt River Base and Meridian, Arizona.


The locality of this claim with reference to some natural object or permanent monument and additional information  
(if any) concerning its locality are as follows: THE N.W. CORNER OF THIS CLAIM IS 37,350 FEET  
EAST & 15,600 FEET SOUTH OF THE N.W. CORNER OF SECTION 6, T6S-R25E

\_\_\_\_\_ The above information is shown on the attached map.

DATED AND POSTED on the ground this 10<sup>th</sup> day of APRIL, 20 15.

LOCATOR(s)  AGENT

Print Name(s) JODY A. STONE, RLS

Signature(s) 

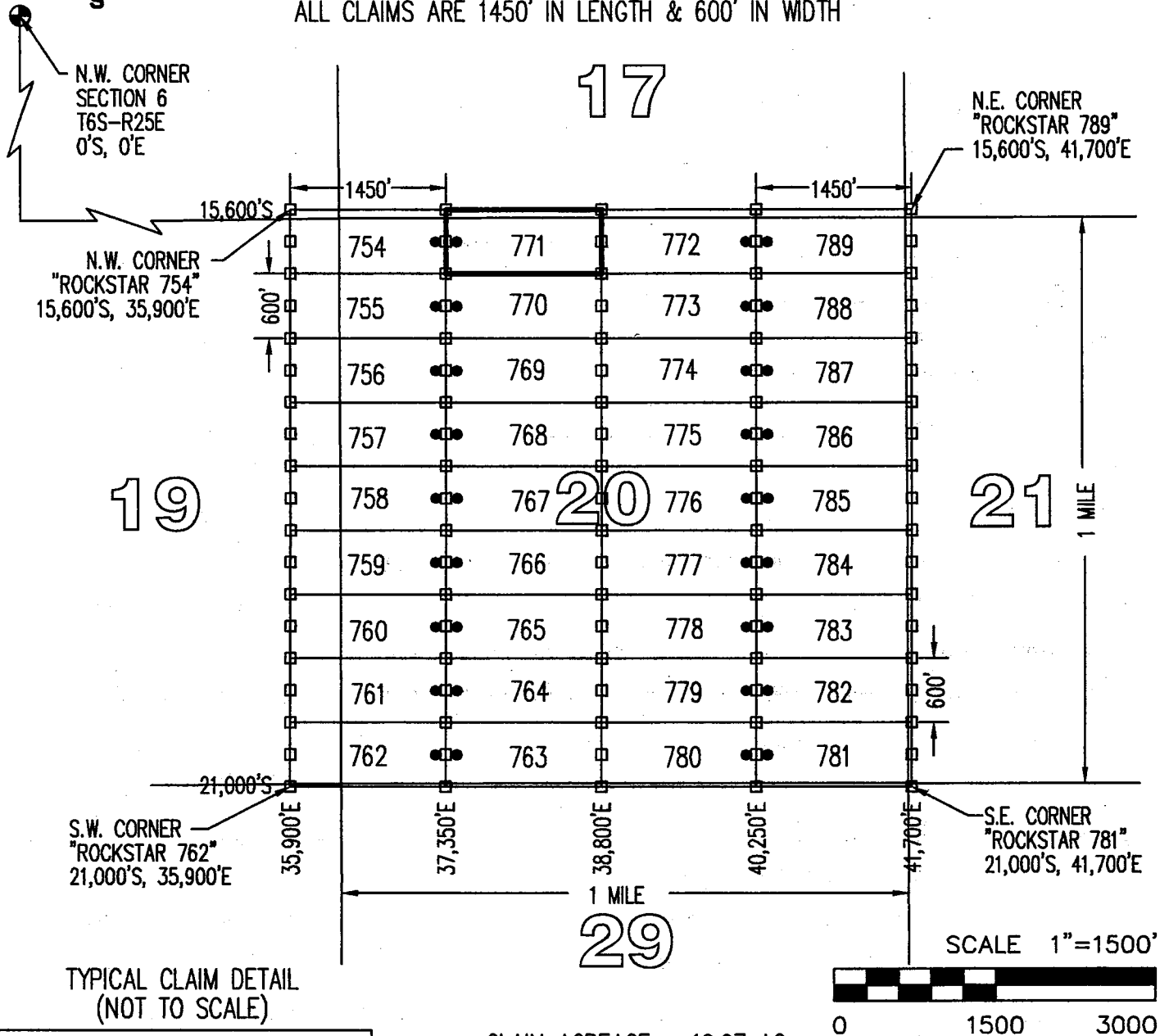
AMC433170

# "ROCKSTAR 771"

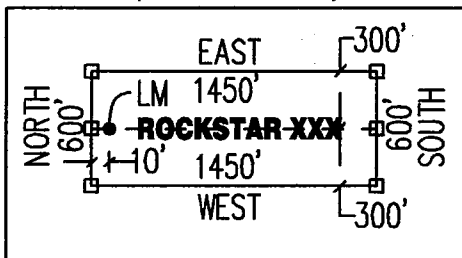
## LOCATION OF THE "ROCKSTAR 754" THROUGH "ROCKSTAR 789" LODE CLAIMS

SITUATED IN SECTIONS 16, 17, 18, 19, 20, 21, 28, 29 & 30, T6S-R26E G&SRM  
GRAHAM COUNTY, AZ

ALL CLAIMS ARE 1450' IN LENGTH & 600' IN WIDTH



TYPICAL CLAIM DETAIL  
(NOT TO SCALE)



CLAIM ACREAGE = 19.97 AC

- INDICATES END CENTER OR CORNER OF LODE CLAIM. SET 2"x2"x5' WOODEN POST (TYPICAL).
- INDICATES LOCATION MONUMENT. SET 2"x2"x5' WOODEN POST 10' FROM AN END CENTER WITH PLASTIC BOTTLE CONTAINING THE LOCATION NOTICE (TYPICAL).

LOCATORS:  
FREEPORT MINERALS CORP  
PO BOX 1019  
SAFFORD, AZ 85548

CLAIM STAKING PERFORMED BY:  
**GEOMETRIX LLC**  
LAND SURVEYING SERVICES

**LOCATION NOTICE FOR LODE MINING CLAIM**

Amendment BLM Serial # \_\_\_\_\_

NOTICE IS HEREBY GIVEN that the ROCKSTAR 772  
\_\_\_\_\_ lode mining claim has been located  
by FREEPORT MINERALS CORP whose current mailing  
address is PO BOX 1019  
SAFFORD AZ 85548

RECEIVED  
BLM AZ STATE OFFICE  
2015 JUN 12 P 1:39  
PHOENIX, ARIZONA  
BLM  
Date  
Stamp

The general course of this claim is EAST - WEST and it is situated in GRAHAM  
County, Arizona. This claim is 1450 feet in length and 600 feet in width.

19.97 Total Claim Acreage. This claim runs from the location monument on which this location notice  
is posted on the centerline of the claim approximately 10 feet in a EAST direction to the EAST  
end line and 1440 feet in a WEST direction to the WEST end line. This claim is marked by six  
monuments, one at each corner and one at the center of each end line of the claim.

The location monument on which this notice is posted is situated within Section 20, Township 6S  
26E, Range 26E, Gila Salt River Base and Meridian, Arizona and this claim encompasses portions  
of the following quarter section(s), section(s), Township(s) and Range(s) NE1/4 & NW1/4, SECTION 20  
& SE1/4 & SW1/4, SECTION 17, T6S-R26E

Gila Salt River Base and Meridian, Arizona.


The locality of this claim with reference to some natural object or permanent monument and additional information  
(if any) concerning its locality are as follows: THE N.W. CORNER OF THIS CLAIM IS 38,800 FEET  
EAST & 15,600 FEET SOUTH OF THE N.W. CORNER OF SECTION 6, T6S-R25E

\_\_\_\_\_ The above information is shown on the attached map.

DATED AND POSTED on the ground this 10<sup>th</sup> day of APRIL, 20 15.

LOCATOR(s)  AGENT

Print Name(s) JODY A. STONE, RLS

Signature(s) 

Form MCF100  
Revised July 2014

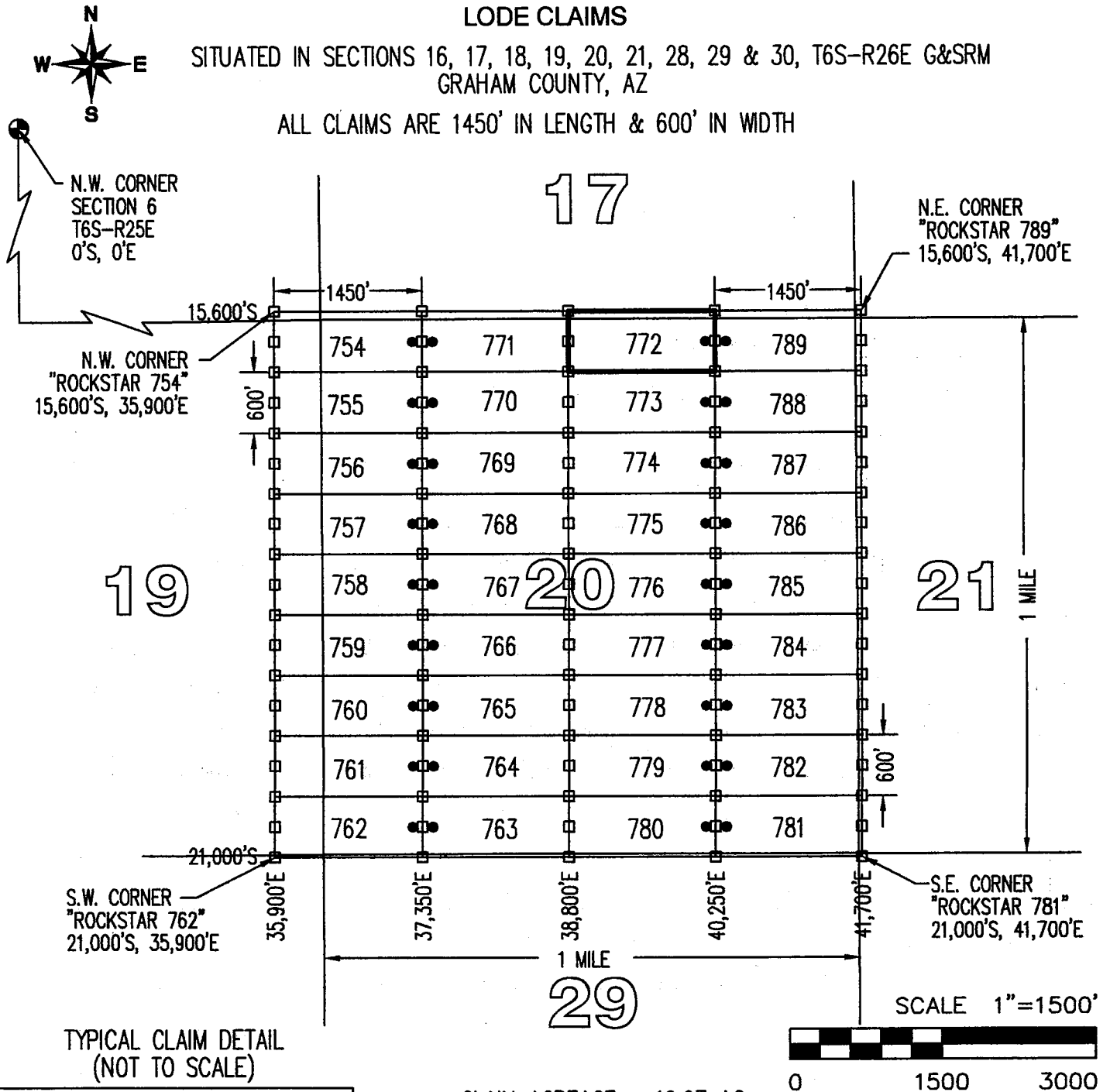
AMC4331711

# ROCKSTAR 772

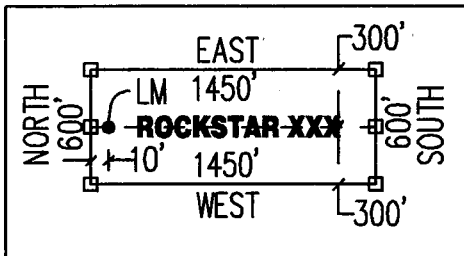
## LOCATION OF THE "ROCKSTAR 754" THROUGH "ROCKSTAR 789" LODE CLAIMS

SITUATED IN SECTIONS 16, 17, 18, 19, 20, 21, 28, 29 & 30, T6S-R26E G&SRM  
GRAHAM COUNTY, AZ

ALL CLAIMS ARE 1450' IN LENGTH & 600' IN WIDTH



TYPICAL CLAIM DETAIL  
(NOT TO SCALE)



CLAIM ACREAGE = 19.97 AC

- INDICATES END CENTER OR CORNER OF LODE CLAIM. SET 2"x2"x5' WOODEN POST (TYPICAL).
- INDICATES LOCATION MONUMENT. SET 2"x2"x5' WOODEN POST 10' FROM AN END CENTER WITH PLASTIC BOTTLE CONTAINING THE LOCATION NOTICE (TYPICAL).

LOCATORS:  
FREEPORT MINERALS CORP  
PO BOX 1019  
SAFFORD, AZ 85548

CLAIM STAKING PERFORMED BY:  
**GEOMETRIX LLC**  
LAND SURVEYING SERVICES

**LOCATION NOTICE FOR LODE MINING CLAIM**

Amendment BLM Serial # \_\_\_\_\_

NOTICE IS HEREBY GIVEN that the ROCKSTAR 773  
\_\_\_\_\_ lode mining claim has been located  
by FREEPORT MINERALS CORP whose current mailing  
address is PO BOX 1019  
SAFFORD AZ 85548

RECEIVED  
BLM AZ STATE OFFICE  
PHOENIX, ARIZONA  
2015 JUN 12 P 1:39  
BLM  
Date  
Stamp

The general course of this claim is EAST - WEST and it is situated in GRAHAM  
County, Arizona. This claim is 1450 feet in length and 600 feet in width.

19.97 Total Claim Acreage. This claim runs from the location monument on which this location notice  
is posted on the centerline of the claim approximately 10 feet in a EAST direction to the EAST  
end line and 1440 feet in a WEST direction to the WEST end line. This claim is marked by six  
monuments, one at each corner and one at the center of each end line of the claim.

The location monument on which this notice is posted is situated within Section 20, Township 6S  
26E, Gila Salt River Base and Meridian, Arizona and this claim encompasses portions  
of the following quarter section(s), section(s), Township(s) and Range(s) NE1/4 & NW1/4, SECTION 20,  
T6S-R26E

Gila Salt River Base and Meridian, Arizona.


The locality of this claim with reference to some natural object or permanent monument and additional information  
(if any) concerning its locality are as follows: THE N.W. CORNER OF THIS CLAIM IS 38,800 FEET  
EAST & 16,200 FEET SOUTH OF THE N.W. CORNER OF SECTION 6, T6S-R25E

\_\_\_\_\_ The above information is shown on the attached map.

DATED AND POSTED on the ground this 10<sup>th</sup> day of APRIL, 20 15.

LOCATOR(s)  AGENT

Print Name(s) JODY A. STONE, RLS

Signature(s) 

AMC433172



**LOCATION NOTICE FOR LODE MINING CLAIM**

Amendment BLM Serial # \_\_\_\_\_

NOTICE IS HEREBY GIVEN that the ROCKSTAR 774  
\_\_\_\_\_ lode mining claim has been located  
by FREEPORT MINERALS CORP whose current mailing  
address is PO BOX 1019  
SAFFORD AZ 85548

RECEIVED  
BLM AZ STATE OFFICE  
MIS JUN 12 P 1:39  
PHOENIX, ARIZONA  
BLM  
Date  
Stamp

The general course of this claim is EAST - WEST and it is situated in GRAHAM  
County, Arizona. This claim is 1450 feet in length and 600 feet in width.

19.97 Total Claim Acreage. This claim runs from the location monument on which this location notice  
is posted on the centerline of the claim approximately 10 feet in a EAST direction to the EAST  
end line and 1440 feet in a WEST direction to the WEST end line. This claim is marked by six  
monuments, one at each corner and one at the center of each end line of the claim.

The location monument on which this notice is posted is situated within Section 20, Township 6S  
\_\_\_\_\_, Range 26E, Gila Salt River Base and Meridian, Arizona and this claim encompasses portions  
of the following quarter section(s), section(s), Township(s) and Range(s) NE1/4 & NW1/4, SECTION 20,  
T6S-R26E

Gila Salt River Base and Meridian, Arizona.


The locality of this claim with reference to some natural object or permanent monument and additional information  
(if any) concerning its locality are as follows: THE N.W. CORNER OF THIS CLAIM IS 38,800 FEET  
EAST & 16,800 FEET SOUTH OF THE N.W. CORNER OF SECTION 6, T6S-R25E

\_\_\_\_\_ The above information is shown on the attached map.

DATED AND POSTED on the ground this 10<sup>th</sup> day of APRIL, 20 15.

LOCATOR(s)  AGENT

Print Name(s) JODY A. STONE, RLS

Signature(s) 

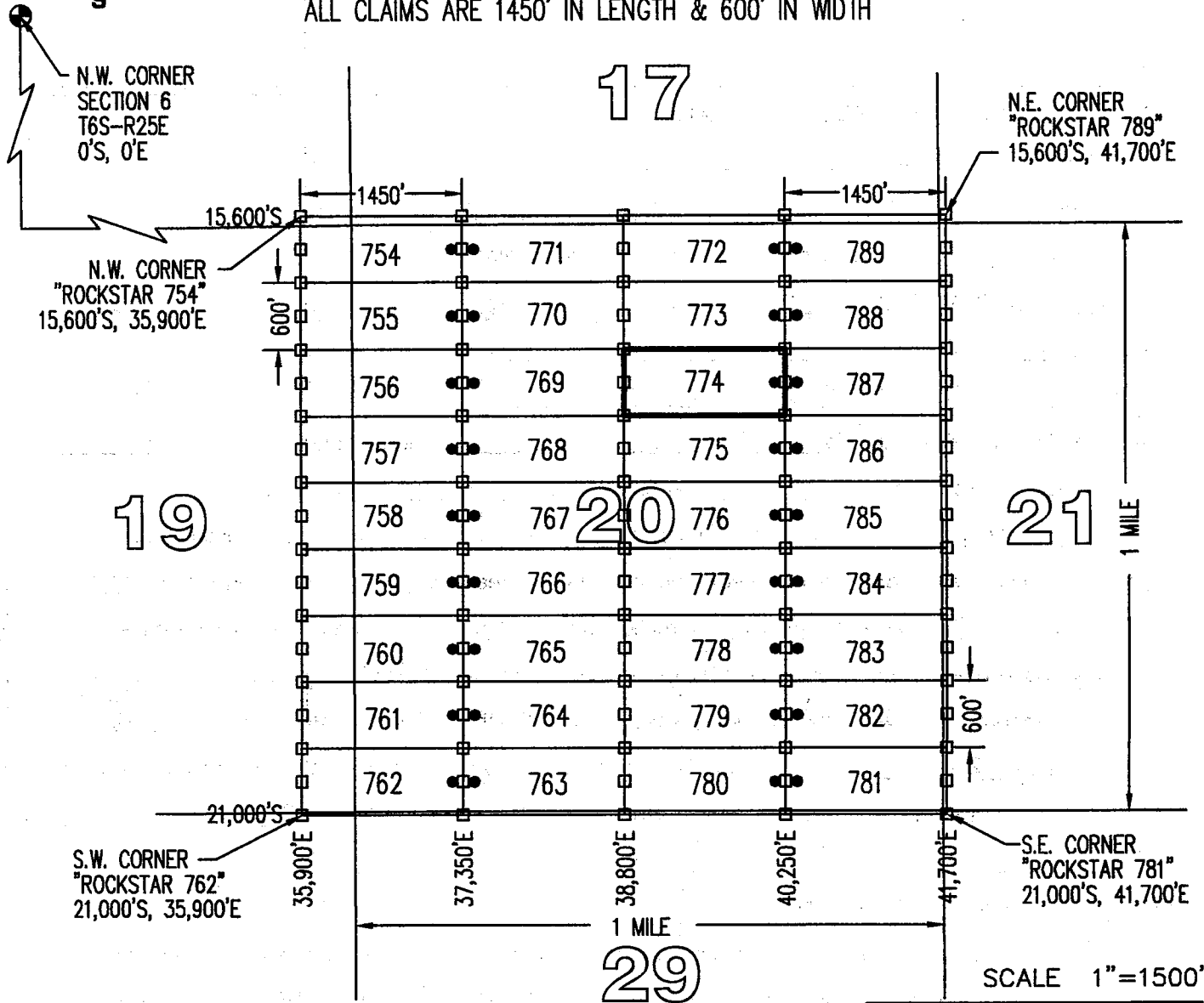
AMC433173

# "ROCKSTAR 774"

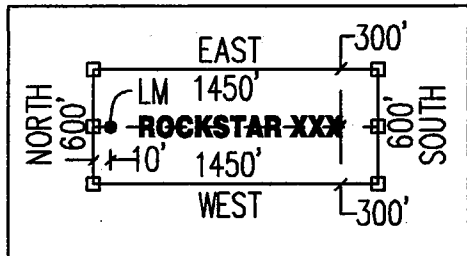
## LOCATION OF THE "ROCKSTAR 754" THROUGH "ROCKSTAR 789" LODE CLAIMS

SITUATED IN SECTIONS 16, 17, 18, 19, 20, 21, 28, 29 & 30, T6S-R26E G&SRM  
GRAHAM COUNTY, AZ

ALL CLAIMS ARE 1450' IN LENGTH & 600' IN WIDTH



TYPICAL CLAIM DETAIL  
(NOT TO SCALE)



CLAIM ACREAGE = 19.97 AC

- INDICATES END CENTER OR CORNER OF LODE CLAIM. SET 2"x2"x5' WOODEN POST (TYPICAL).
- INDICATES LOCATION MONUMENT. SET 2"x2"x5' WOODEN POST 10' FROM AN END CENTER WITH PLASTIC BOTTLE CONTAINING THE LOCATION NOTICE (TYPICAL).

LOCATORS:  
FREEPORT MINERALS CORP  
PO BOX 1019  
SAFFORD, AZ 85548

CLAIM STAKING PERFORMED BY:  
**GEOMETRIX LLC**  
LAND SURVEYING SERVICES



**LOCATION NOTICE FOR LODE MINING CLAIM**

Amendment BLM Serial # \_\_\_\_\_

NOTICE IS HEREBY GIVEN that the ROCKSTAR 775  
\_\_\_\_\_ lode mining claim has been located  
by FREEPORT MINERALS CORP whose current mailing  
address is PO BOX 1019  
SAFFORD AZ 85548

RECEIVED  
BLM AZ STATE OFFICE  
2015 JUN 12 P 1:39  
PHOENIX, ARIZONA  
BLM  
Date  
Stamp

The general course of this claim is EAST - WEST and it is situated in GRAHAM  
County, Arizona. This claim is 1450 feet in length and 600 feet in width.

19.97 Total Claim Acreage. This claim runs from the location monument on which this location notice  
is posted on the centerline of the claim approximately 10 feet in a EAST direction to the EAST  
end line and 1440 feet in a WEST direction to the WEST end line. This claim is marked by six  
monuments, one at each corner and one at the center of each end line of the claim.

The location monument on which this notice is posted is situated within Section 20, Township 6S  
\_\_\_\_\_, Range 26E, Gila Salt River Base and Meridian, Arizona and this claim encompasses portions  
of the following quarter section(s), section(s), Township(s) and Range(s) NE1/4 & NW1/4, SECTION 20,  
T6S-R26E

Gila Salt River Base and Meridian, Arizona.


The locality of this claim with reference to some natural object or permanent monument and additional information  
(if any) concerning its locality are as follows: THE N.W. CORNER OF THIS CLAIM IS 38,800 FEET  
EAST & 17,400 FEET SOUTH OF THE N.W. CORNER OF SECTION 6, T6S-R25E

\_\_\_\_\_ The above information is shown on the attached map.

DATED AND POSTED on the ground this 10<sup>th</sup> day of APRIL, 2015.

LOCATOR(s)  AGENT

Print Name(s) JODY A. STONE, RLS

Signature(s) 

Form MCF100  
Revised July 2014

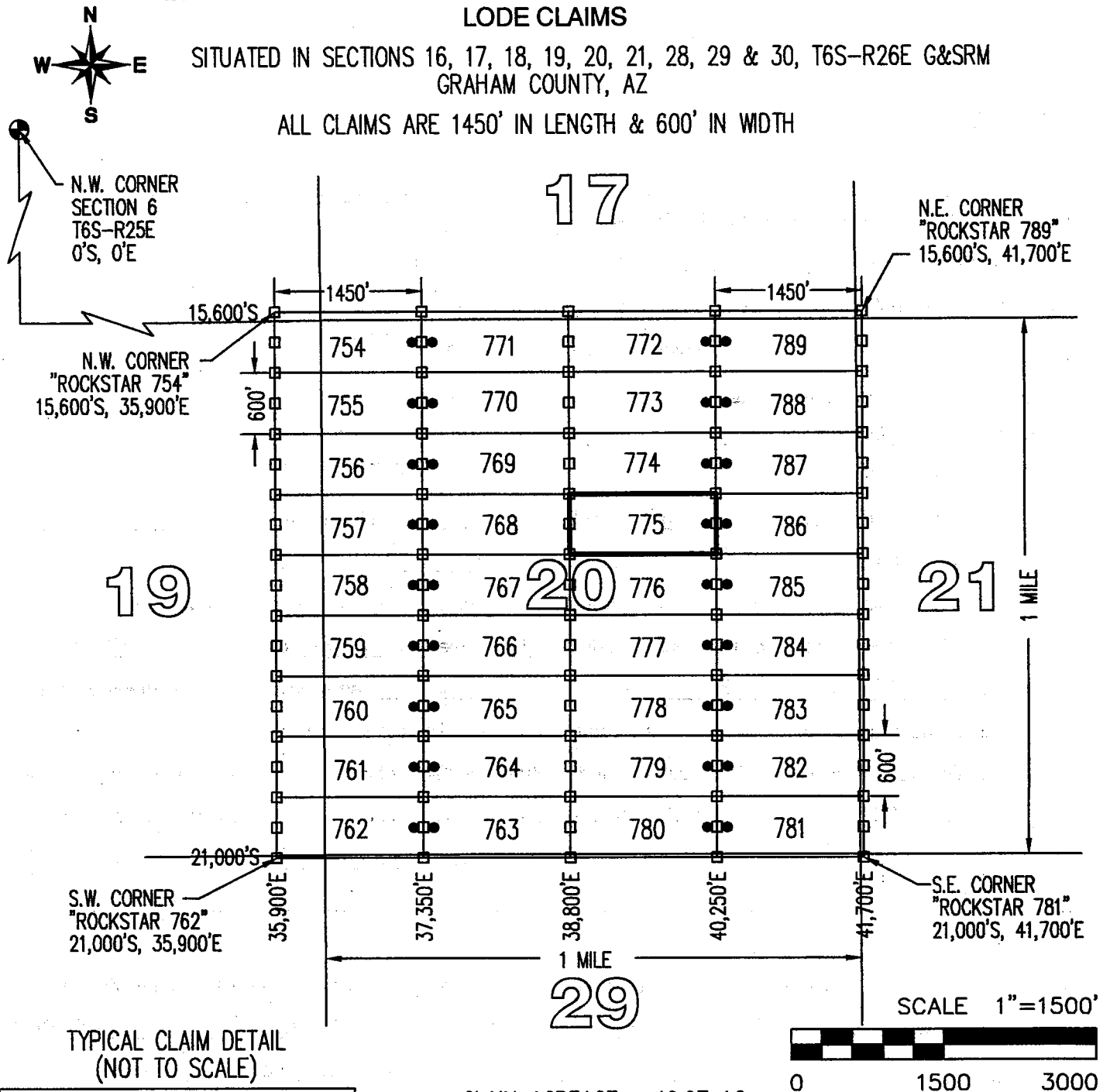
AMC433174

# ROCKSTAR 775

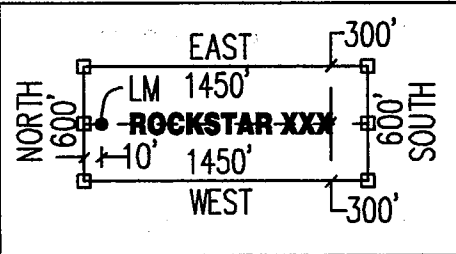
## LOCATION OF THE "ROCKSTAR 754" THROUGH "ROCKSTAR 789" LODE CLAIMS

SITUATED IN SECTIONS 16, 17, 18, 19, 20, 21, 28, 29 & 30, T6S-R26E G&SRM  
GRAHAM COUNTY, AZ

ALL CLAIMS ARE 1450' IN LENGTH & 600' IN WIDTH



TYPICAL CLAIM DETAIL  
(NOT TO SCALE)



CLAIM ACREAGE = 19.97 AC

- INDICATES END CENTER OR CORNER OF LODE CLAIM. SET 2"x2"x5' WOODEN POST (TYPICAL).
- INDICATES LOCATION MONUMENT. SET 2"x2"x5' WOODEN POST 10' FROM AN END CENTER WITH PLASTIC BOTTLE CONTAINING THE LOCATION NOTICE (TYPICAL).

LOCATORS:  
FREEPORT MINERALS CORP  
PO BOX 1019  
SAFFORD, AZ 85548

CLAIM STAKING PERFORMED BY:  
**GEOMETRIX LLC**  
LAND SURVEYING SERVICES

**LOCATION NOTICE FOR LODE MINING CLAIM**

Amendment BLM Serial # \_\_\_\_\_

NOTICE IS HEREBY GIVEN that the ROCKSTAR 776  
\_\_\_\_\_ lode mining claim has been located  
by FREEPORT MINERALS CORP whose current mailing  
address is PO BOX 1019  
SAFFORD AZ 85548

RECEIVED  
BLM AZ STATE OFFICE  
2015 JUN 12 P 1:39  
PHOENIX, ARIZONA  
BLM  
Date  
Stamp

The general course of this claim is EAST - WEST and it is situated in GRAHAM  
County, Arizona. This claim is 1450 feet in length and 600 feet in width.

19.97 Total Claim Acreage. This claim runs from the location monument on which this location notice  
is posted on the centerline of the claim approximately 10 feet in a EAST direction to the EAST  
end line and 1440 feet in a WEST direction to the WEST end line. This claim is marked by six  
monuments, one at each corner and one at the center of each end line of the claim.

The location monument on which this notice is posted is situated within Section 20, Township 6S  
26E, Gila Salt River Base and Meridian, Arizona and this claim encompasses portions  
of the following quarter section(s), section(s), Township(s) and Range(s) NE1/4, SE1/4, NW1/4 & SW1/4,  
SECTION 20, T6S-R26E

Gila Salt River Base and Meridian, Arizona.


The locality of this claim with reference to some natural object or permanent monument and additional information  
(if any) concerning its locality are as follows: THE N.W. CORNER OF THIS CLAIM IS 38,800 FEET  
EAST & 18,000 FEET SOUTH OF THE N.W. CORNER OF SECTION 6, T6S-R25E

\_\_\_\_\_ The above information is shown on the attached map.

DATED AND POSTED on the ground this 10<sup>th</sup> day of APRIL, 2015.

LOCATOR(s)  AGENT

Print Name(s) JODY A. STONE, RLS

Signature(s) 

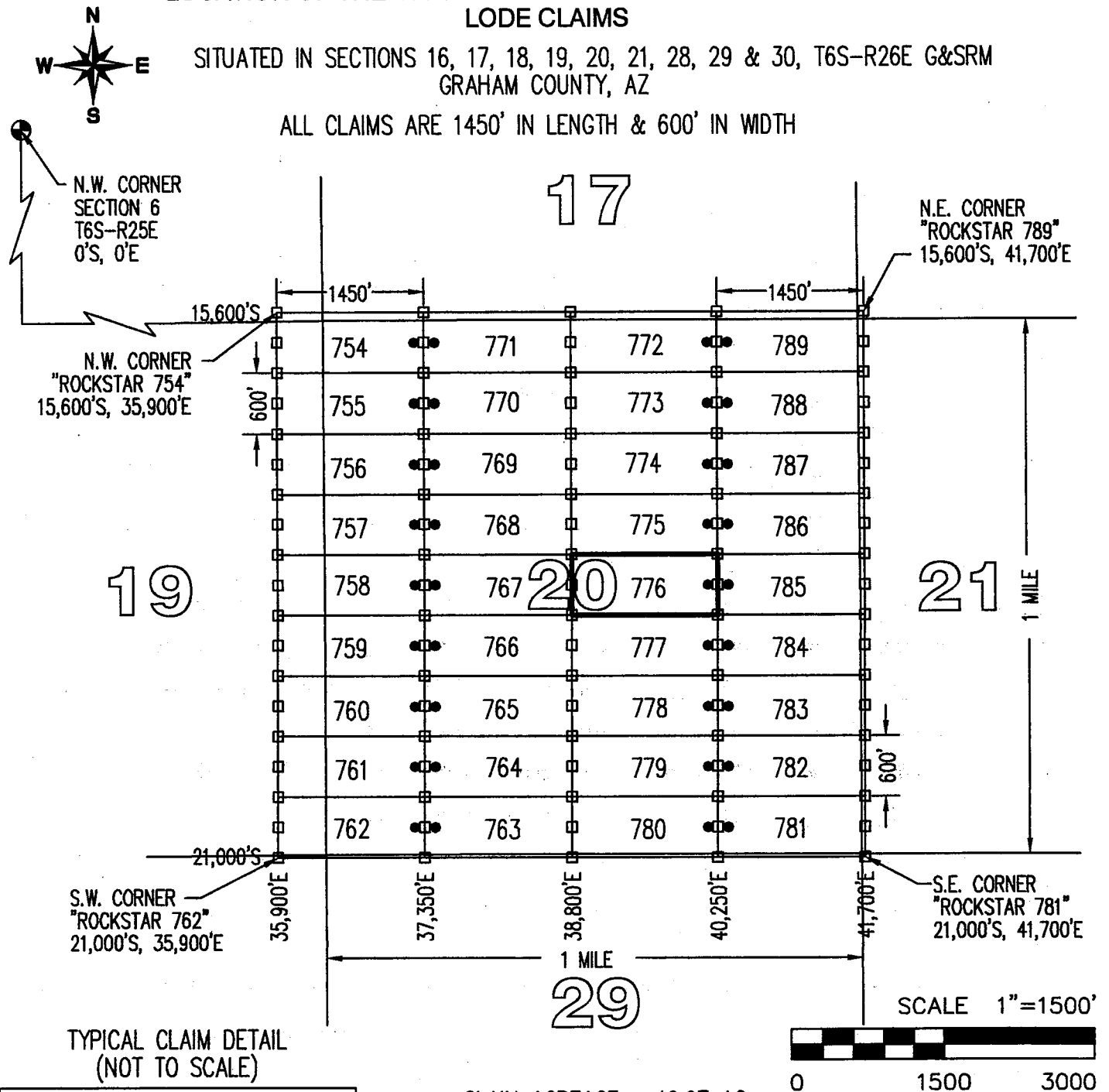
AMC433175

# "ROCKSTAR 776"

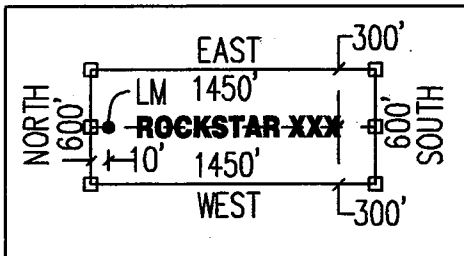
## LOCATION OF THE "ROCKSTAR 754" THROUGH "ROCKSTAR 789" LODE CLAIMS

SITUATED IN SECTIONS 16, 17, 18, 19, 20, 21, 28, 29 & 30, T6S-R26E G&SRM  
GRAHAM COUNTY, AZ

ALL CLAIMS ARE 1450' IN LENGTH & 600' IN WIDTH



TYPICAL CLAIM DETAIL  
(NOT TO SCALE)



CLAIM ACREAGE = 19.97 AC

- INDICATES END CENTER OR CORNER OF LODE CLAIM. SET 2"x2"x5' WOODEN POST (TYPICAL).
- INDICATES LOCATION MONUMENT. SET 2"x2"x5' WOODEN POST 10' FROM AN END CENTER WITH PLASTIC BOTTLE CONTAINING THE LOCATION NOTICE (TYPICAL).

LOCATORS:  
FREEPORT MINERALS CORP  
PO BOX 1019  
SAFFORD, AZ 85548

CLAIM STAKING PERFORMED BY:  
**GEOMETRIX LLC**  
LAND SURVEYING SERVICES

**LOCATION NOTICE FOR LODE MINING CLAIM**

Amendment BLM Serial # \_\_\_\_\_

NOTICE IS HEREBY GIVEN that the ROCKSTAR 777  
\_\_\_\_\_ lode mining claim has been located  
by FREEPORT MINERALS CORP whose current mailing  
address is PO BOX 1019  
SAFFORD AZ 85548

RECEIVED  
BLM AZ STATE OFFICE  
2015 JUN 12 P 1:35  
PHOENIX, ARIZONA  
BLM  
Date  
Stamp

AMC433176

The general course of this claim is EAST - WEST and it is situated in GRAHAM  
County, Arizona. This claim is 1450 feet in length and 600 feet in width.

19.97 Total Claim Acreage. This claim runs from the location monument on which this location notice  
is posted on the centerline of the claim approximately 10 feet in a EAST direction to the EAST  
end line and 1440 feet in a WEST direction to the WEST end line. This claim is marked by six  
monuments, one at each corner and one at the center of each end line of the claim.

The location monument on which this notice is posted is situated within Section 20, Township 6S  
\_\_\_\_\_, Range 26E, Gila Salt River Base and Meridian, Arizona and this claim encompasses portions  
of the following quarter section(s), section(s), Township(s) and Range(s) SE1/4 & SW1/4, SECTION 20,  
T6S-R26E

Gila Salt River Base and Meridian, Arizona.


The locality of this claim with reference to some natural object or permanent monument and additional information  
(if any) concerning its locality are as follows: THE N.W. CORNER OF THIS CLAIM IS 38,800 FEET  
EAST & 18,600 FEET SOUTH OF THE N.W. CORNER OF SECTION 6, T6S-R25E

\_\_\_\_\_ The above information is shown on the attached map.

DATED AND POSTED on the ground this 10<sup>th</sup> day of APRIL, 20 15.

LOCATOR(s)  AGENT

Print Name(s) JODY A. STONE, RLS

Signature(s) 

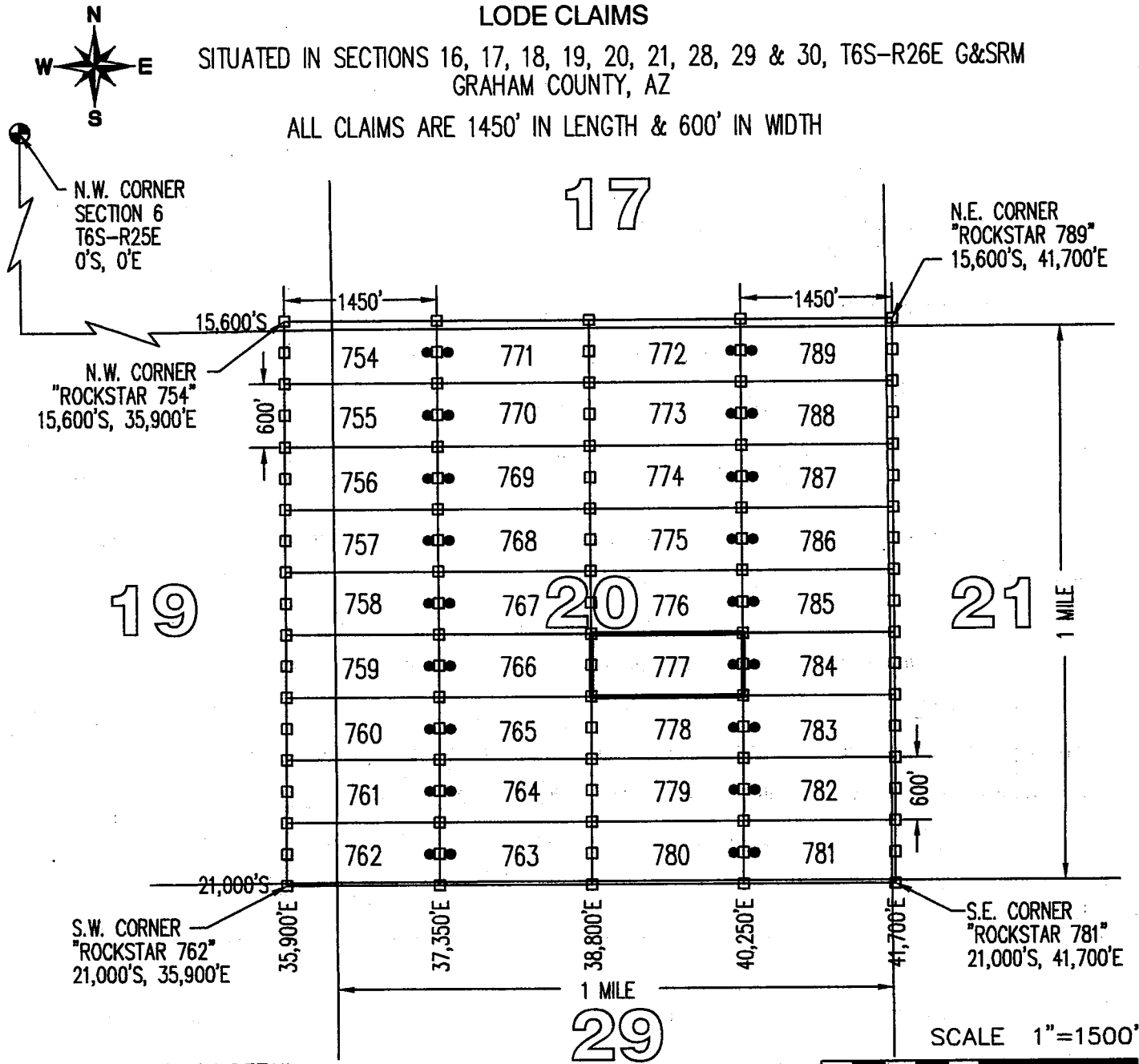
Form MCF100  
Revised July 2014

# ROCKSTAR 777

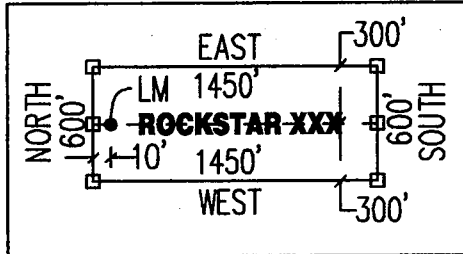
## LOCATION OF THE "ROCKSTAR 754" THROUGH "ROCKSTAR 789" LODE CLAIMS

SITUATED IN SECTIONS 16, 17, 18, 19, 20, 21, 28, 29 & 30, T6S-R26E G&SRM GRAHAM COUNTY, AZ

ALL CLAIMS ARE 1450' IN LENGTH & 600' IN WIDTH



TYPICAL CLAIM DETAIL (NOT TO SCALE)



CLAIM ACREAGE = 19.97 AC

- INDICATES END CENTER OR CORNER OF LODE CLAIM. SET 2"x2"x5' WOODEN POST (TYPICAL).
- INDICATES LOCATION MONUMENT. SET 2"x2"x5' WOODEN POST 10' FROM AN END CENTER WITH PLASTIC BOTTLE CONTAINING THE LOCATION NOTICE (TYPICAL).

LOCATORS:  
 FREEPORT MINERALS CORP  
 PO BOX 1019  
 SAFFORD, AZ 85548

CLAIM STAKING PERFORMED BY:  
 **GEOMETRIX LLC**  
 LAND SURVEYING SERVICES

**LOCATION NOTICE FOR LODE MINING CLAIM**

Amendment BLM Serial # \_\_\_\_\_

NOTICE IS HEREBY GIVEN that the ROCKSTAR 778  
\_\_\_\_\_ lode mining claim has been located  
by FREEPORT MINERALS CORP whose current mailing  
address is PO BOX 1019  
SAFFORD AZ 85548

RECEIVED  
BLM AZ STATE OFFICE  
2015 JUN 12 P 1:35  
PHOENIX, ARIZONA  
BLM  
Date  
Stamp

The general course of this claim is EAST - WEST and it is situated in GRAHAM  
County, Arizona. This claim is 1450 feet in length and 600 feet in width.

19.97 Total Claim Acreage. This claim runs from the location monument on which this location notice  
is posted on the centerline of the claim approximately 10 feet in a EAST direction to the EAST  
end line and 1440 feet in a WEST direction to the WEST end line. This claim is marked by six  
monuments, one at each corner and one at the center of each end line of the claim.

The location monument on which this notice is posted is situated within Section 20, Township 6S  
\_\_\_\_\_, Range 26E, Gila Salt River Base and Meridian, Arizona and this claim encompasses portions  
of the following quarter section(s), section(s), Township(s) and Range(s) SE1/4 & SW1/4, SECTION 20,  
T6S-R26E

Gila Salt River Base and Meridian, Arizona.


The locality of this claim with reference to some natural object or permanent monument and additional information  
(if any) concerning its locality are as follows: THE N.W. CORNER OF THIS CLAIM IS 38,800 FEET  
EAST & 19,200 FEET SOUTH OF THE N.W. CORNER OF SECTION 6, T6S-R25E

\_\_\_\_\_ The above information is shown on the attached map.

DATED AND POSTED on the ground this 10<sup>th</sup> day of APRIL, 2015.

LOCATOR(s)  AGENT

Print Name(s) JODY A. STONE, RLS

Signature(s) 

Form MCF100  
Revised July 2014

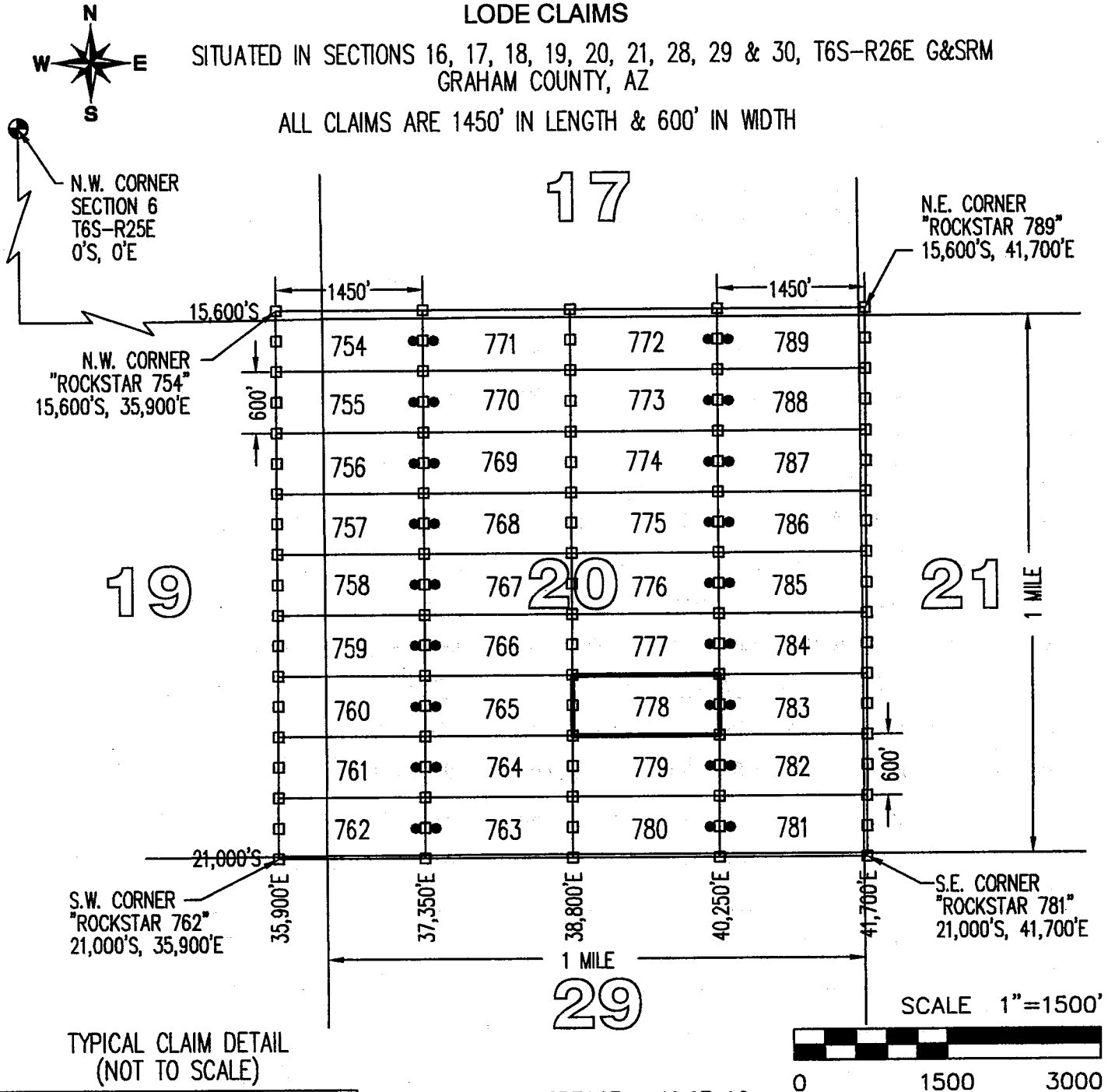
AM0433177

# ROCKSTAR 778

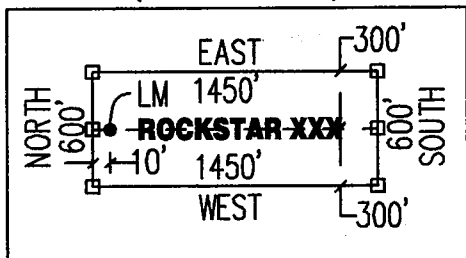
## LOCATION OF THE "ROCKSTAR 754" THROUGH "ROCKSTAR 789" LODE CLAIMS

SITUATED IN SECTIONS 16, 17, 18, 19, 20, 21, 28, 29 & 30, T6S-R26E G&SRM GRAHAM COUNTY, AZ

ALL CLAIMS ARE 1450' IN LENGTH & 600' IN WIDTH



TYPICAL CLAIM DETAIL (NOT TO SCALE)



CLAIM ACREAGE = 19.97 AC

- INDICATES END CENTER OR CORNER OF LODE CLAIM. SET 2"x2"x5' WOODEN POST (TYPICAL).
- INDICATES LOCATION MONUMENT. SET 2"x2"x5' WOODEN POST 10' FROM AN END CENTER WITH PLASTIC BOTTLE CONTAINING THE LOCATION NOTICE (TYPICAL).

LOCATORS:  
 FREEPORT MINERALS CORP  
 PO BOX 1019  
 SAFFORD, AZ 85548

CLAIM STAKING PERFORMED BY:  
 **GEOMETRIX LLC**  
 LAND SURVEYING SERVICES



**LOCATION NOTICE FOR LODE MINING CLAIM**

Amendment BLM Serial # \_\_\_\_\_

NOTICE IS HEREBY GIVEN that the ROCKSTAR 779  
\_\_\_\_\_ lode mining claim has been located  
by FREEPORT MINERALS CORP whose current mailing  
address is PO BOX 1019  
SAFFORD AZ 85548

RECEIVED  
BLM AZ STATE OFFICE  
2015 JUN 12 P 1:35  
PHOENIX, ARIZONA  
BLM  
Date  
Stamp

The general course of this claim is EAST - WEST and it is situated in GRAHAM  
County, Arizona. This claim is 1450 feet in length and 600 feet in width.

19.97 Total Claim Acreage. This claim runs from the location monument on which this location notice  
is posted on the centerline of the claim approximately 10 feet in a EAST direction to the EAST  
end line and 1440 feet in a WEST direction to the WEST end line. This claim is marked by six  
monuments, one at each corner and one at the center of each end line of the claim.

The location monument on which this notice is posted is situated within Section 20, Township 6S  
26E, Gila Salt River Base and Meridian, Arizona and this claim encompasses portions  
of the following quarter section(s), section(s), Township(s) and Range(s) SE1/4 & SW1/4, SECTION 20,  
T6S-R26E

Gila Salt River Base and Meridian, Arizona.

The locality of this claim with reference to some natural object or permanent monument and additional information  
(if any) concerning its locality are as follows: THE N.W. CORNER OF THIS CLAIM IS 38,800 FEET  
EAST & 19,800 FEET SOUTH OF THE N.W. CORNER OF SECTION 6, T6S-R25E

\_\_\_\_\_ The above information is shown on the attached map.

DATED AND POSTED on the ground this 10<sup>th</sup> day of APRIL, 2015.

LOCATOR(s)  AGENT

Print Name(s) JODY A. STONE, RLS

Signature(s) 

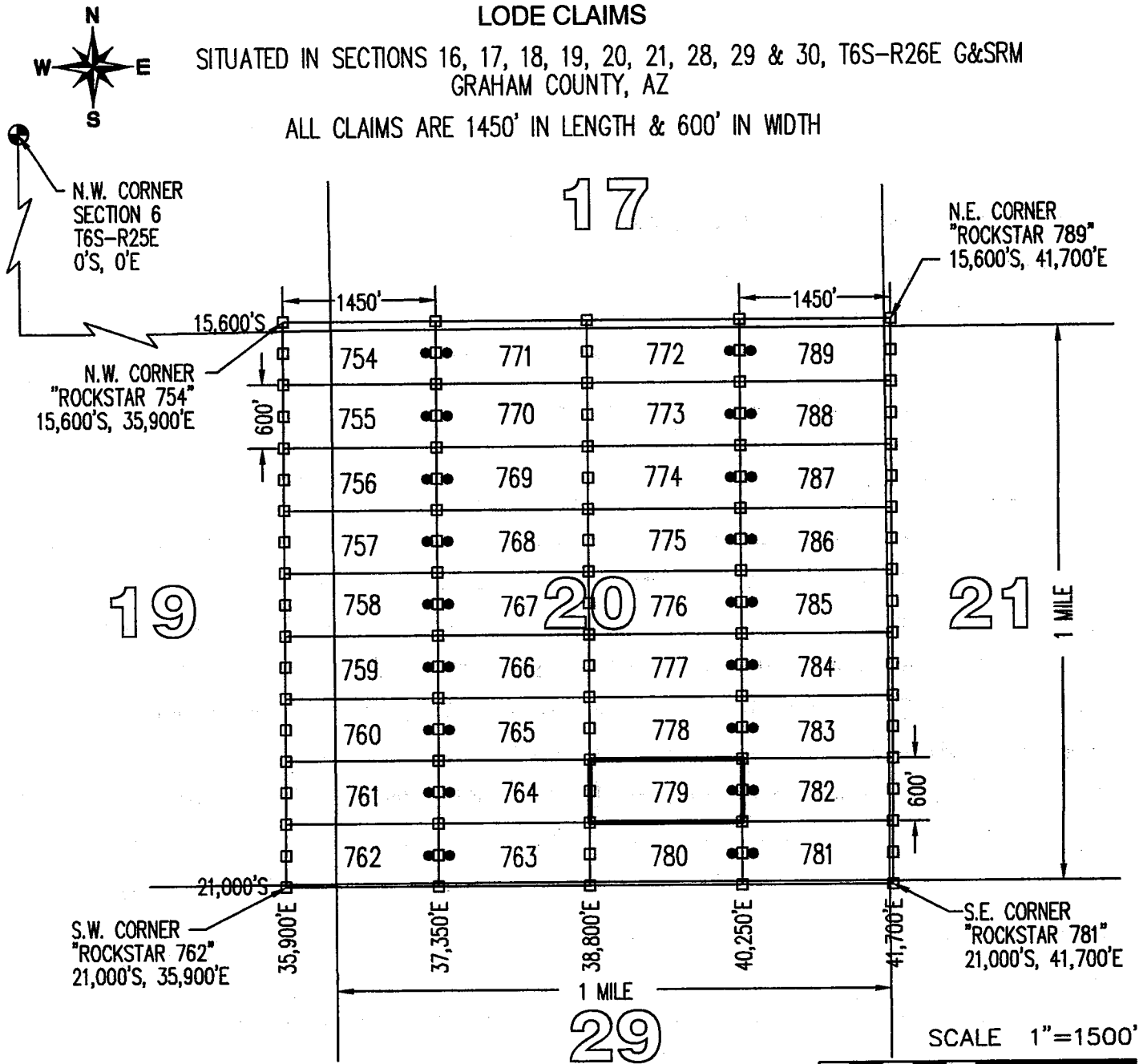
AMC433178

# ROCKSTAR 779

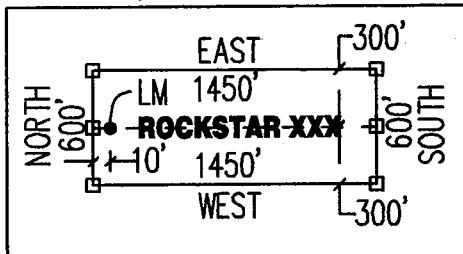
## LOCATION OF THE "ROCKSTAR 754" THROUGH "ROCKSTAR 789" LODE CLAIMS

SITUATED IN SECTIONS 16, 17, 18, 19, 20, 21, 28, 29 & 30, T6S-R26E G&SRM GRAHAM COUNTY, AZ

ALL CLAIMS ARE 1450' IN LENGTH & 600' IN WIDTH



TYPICAL CLAIM DETAIL (NOT TO SCALE)



CLAIM ACREAGE = 19.97 AC

- INDICATES END CENTER OR CORNER OF LODE CLAIM. SET 2"x2"x5' WOODEN POST (TYPICAL).
- INDICATES LOCATION MONUMENT. SET 2"x2"x5' WOODEN POST 10' FROM AN END CENTER WITH PLASTIC BOTTLE CONTAINING THE LOCATION NOTICE (TYPICAL).

LOCATORS:  
 FREEPORT MINERALS CORP  
 PO BOX 1019  
 SAFFORD, AZ 85548

CLAIM STAKING PERFORMED BY:  
 **GEOMETRIX LLC**  
 LAND SURVEYING SERVICES

**LOCATION NOTICE FOR LODE MINING CLAIM**

Amendment BLM Serial # \_\_\_\_\_

NOTICE IS HEREBY GIVEN that the ROCKSTAR 780  
\_\_\_\_\_ lode mining claim has been located  
by FREEPORT MINERALS CORP whose current mailing  
address is PO BOX 1019  
SAFFORD AZ 85548

RECEIVED  
BLM AZ STATE OFFICE  
2015 JUN 12 P 1:35  
PHOENIX, ARIZONA  
BLM  
Date  
Stamp

AM0433179

The general course of this claim is EAST - WEST and it is situated in GRAHAM  
County, Arizona. This claim is 1450 feet in length and 600 feet in width.

19.97 Total Claim Acreage. This claim runs from the location monument on which this location notice  
is posted on the centerline of the claim approximately 10 feet in a EAST direction to the EAST  
end line and 1440 feet in a WEST direction to the WEST end line. This claim is marked by six  
monuments, one at each corner and one at the center of each end line of the claim.

The location monument on which this notice is posted is situated within Section 20, Township 6S  
\_\_\_\_\_, Range 26E, Gila Salt River Base and Meridian, Arizona and this claim encompasses portions  
of the following quarter section(s), section(s), Township(s) and Range(s) SE1/4 & SW1/4, SECTION 20  
& NE1/4 & NW1/4, SECTION 29, T6S-R26E

Gila Salt-River Base and Meridian, Arizona.


The locality of this claim with reference to some natural object or permanent monument and additional information  
(if any) concerning its locality are as follows: THE N.W. CORNER OF THIS CLAIM IS 38,800 FEET  
EAST & 20,400 FEET SOUTH OF THE N.W. CORNER OF SECTION 6, T6S-R25E

\_\_\_\_\_ The above information is shown on the attached map.

DATED AND POSTED on the ground this 10<sup>th</sup> day of APRIL, 2015.

LOCATOR(s)  AGENT

Print Name(s) JODY A. STONE, RLS

Signature(s) 

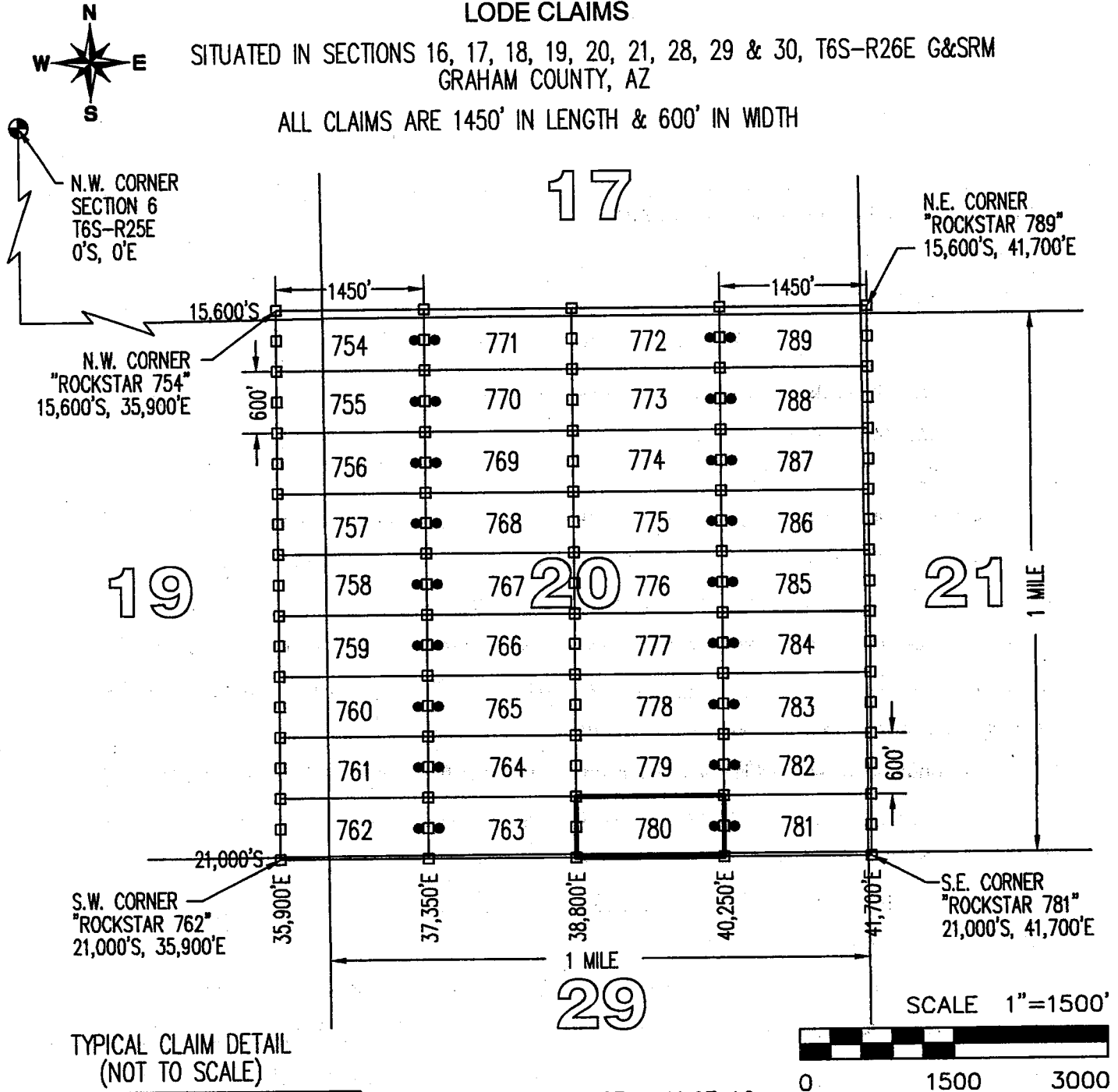
Form MCF100  
Revised July 2014

# ROCKSTAR 780

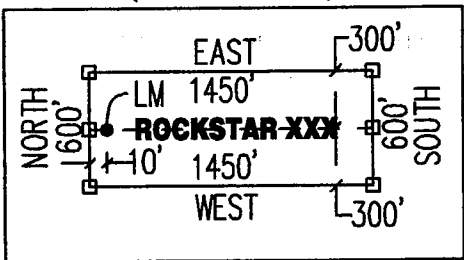
## LOCATION OF THE "ROCKSTAR 754" THROUGH "ROCKSTAR 789" LODE CLAIMS

SITUATED IN SECTIONS 16, 17, 18, 19, 20, 21, 28, 29 & 30, T6S-R26E G&SRM GRAHAM COUNTY, AZ

ALL CLAIMS ARE 1450' IN LENGTH & 600' IN WIDTH



TYPICAL CLAIM DETAIL (NOT TO SCALE)



CLAIM ACREAGE = 19.97 AC

- INDICATES END CENTER OR CORNER OF LODE CLAIM. SET 2"x2"x5' WOODEN POST (TYPICAL).
- INDICATES LOCATION MONUMENT. SET 2"x2"x5' WOODEN POST 10' FROM AN END CENTER WITH PLASTIC BOTTLE CONTAINING THE LOCATION NOTICE (TYPICAL).

LOCATORS:  
 FREEPORT MINERALS CORP  
 PO BOX 1019  
 SAFFORD, AZ 85548

CLAIM STAKING PERFORMED BY:  
 **GEOMETRIX LLC**  
 LAND SURVEYING SERVICES

**LOCATION NOTICE FOR LODE MINING CLAIM**

Amendment BLM Serial # \_\_\_\_\_

NOTICE IS HEREBY GIVEN that the ROCKSTAR 781  
\_\_\_\_\_ lode mining claim has been located  
by FREEPORT MINERALS CORP whose current mailing  
address is PO BOX 1019  
SAFFORD AZ 85548

RECEIVED  
BLM AZ STATE OFFICE  
2015 JUN 12 P 1:35  
PHOENIX, ARIZONA  
BLM  
Date  
Stamp

The general course of this claim is EAST - WEST and it is situated in GRAHAM  
County, Arizona. This claim is 1450 feet in length and 600 feet in width.

19.97 Total Claim Acreage. This claim runs from the location monument on which this location notice  
is posted on the centerline of the claim approximately 10 feet in a WEST direction to the WEST  
end line and 1440 feet in a EAST direction to the EAST end line. This claim is marked by six  
monuments, one at each corner and one at the center of each end line of the claim.

The location monument on which this notice is posted is situated within Section 20, Township 6S  
\_\_\_\_\_, Range 26E, Gila Salt River Base and Meridian, Arizona and this claim encompasses portions  
of the following quarter section(s), section(s), Township(s) and Range(s) SE1/4, SECTION 20, SW1/4,  
SECTION 21, NW1/4, SECTION 28 & NE1/4, SECTION 29, T6S-R26E

Gila Salt River Base and Meridian, Arizona.


The locality of this claim with reference to some natural object or permanent monument and additional information  
(if any) concerning its locality are as follows: THE N.W. CORNER OF THIS CLAIM IS 40,250 FEET  
EAST & 20,400 FEET SOUTH OF THE N.W. CORNER OF SECTION 6, T6S-R25E

\_\_\_\_\_ The above information is shown on the attached map.

DATED AND POSTED on the ground this 10<sup>th</sup> day of APRIL, 2015.

LOCATOR(s)  AGENT

Print Name(s) JODY A. STONE, RLS

Signature(s) 

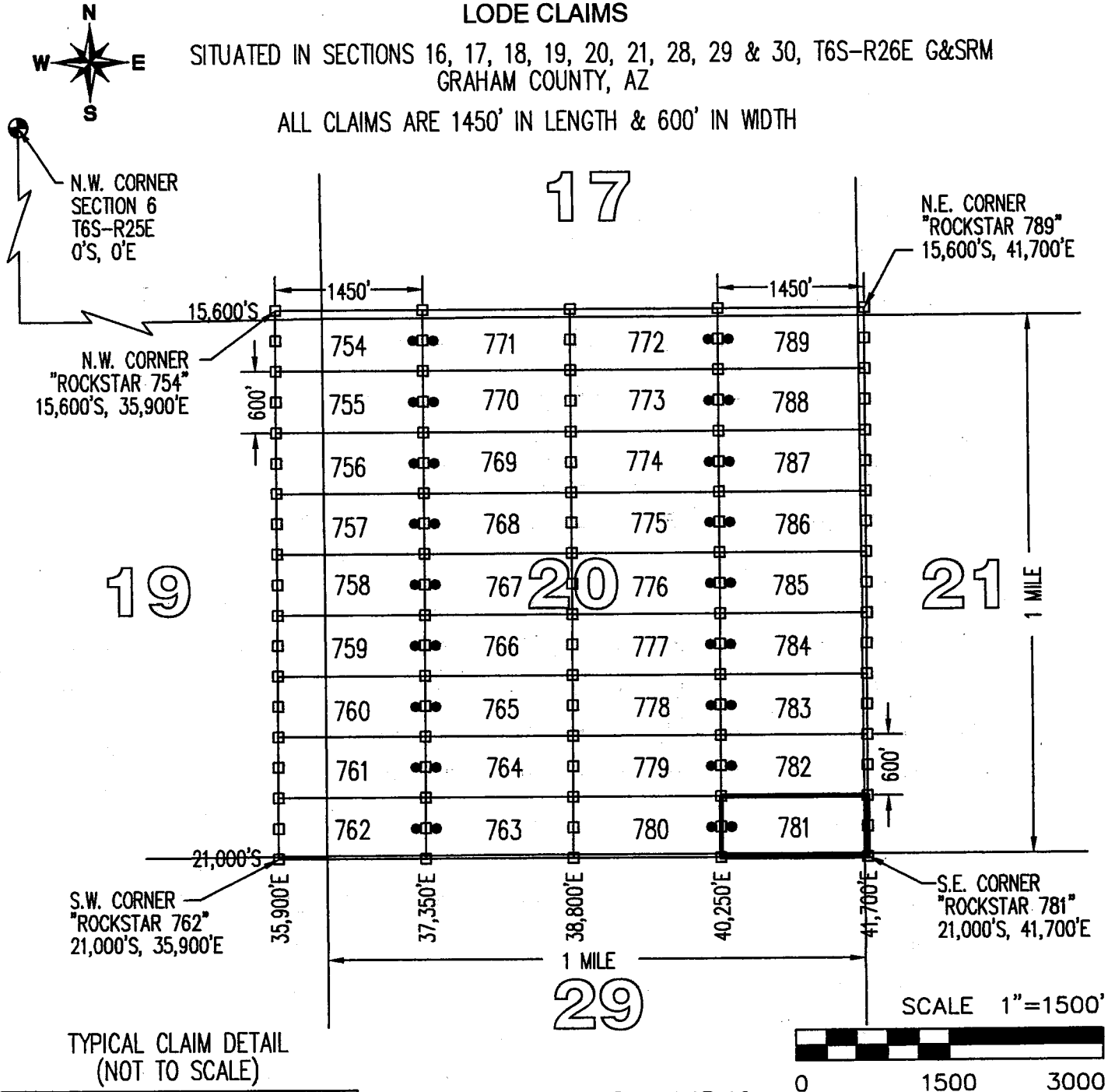
AMC433180

# ROCKSTAR 781

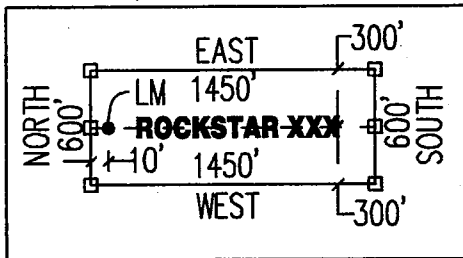
## LOCATION OF THE "ROCKSTAR 754" THROUGH "ROCKSTAR 789" LODE CLAIMS

SITUATED IN SECTIONS 16, 17, 18, 19, 20, 21, 28, 29 & 30, T6S-R26E G&SRM  
GRAHAM COUNTY, AZ

ALL CLAIMS ARE 1450' IN LENGTH & 600' IN WIDTH



TYPICAL CLAIM DETAIL  
(NOT TO SCALE)



CLAIM ACREAGE = 19.97 AC

- INDICATES END CENTER OR CORNER OF LODE CLAIM. SET 2"x2"x5' WOODEN POST (TYPICAL).
- INDICATES LOCATION MONUMENT. SET 2"x2"x5' WOODEN POST 10' FROM AN END CENTER WITH PLASTIC BOTTLE CONTAINING THE LOCATION NOTICE (TYPICAL).

LOCATORS:  
FREEPORT MINERALS CORP  
PO BOX 1019  
SAFFORD, AZ 85548

CLAIM STAKING PERFORMED BY:  
**GEOMETRIX LLC**  
LAND SURVEYING SERVICES

**LOCATION NOTICE FOR LODE MINING CLAIM**

Amendment BLM Serial # \_\_\_\_\_

NOTICE IS HEREBY GIVEN that the ROCKSTAR 782  
\_\_\_\_\_ lode mining claim has been located  
by FREEPORT MINERALS CORP whose current mailing  
address is PO BOX 1019  
SAFFORD AZ 85548

RECEIVED  
BLM AZ STATE OFFICE  
2015 JUN 12 P 1:35  
PHOENIX, ARIZONA  
BLM  
Date  
Stamp

The general course of this claim is EAST - WEST and it is situated in GRAHAM  
County, Arizona. This claim is 1450 feet in length and 600 feet in width.

19.97 Total Claim Acreage. This claim runs from the location monument on which this location notice  
is posted on the centerline of the claim approximately 10 feet in a WEST direction to the WEST  
end line and 1440 feet in a EAST direction to the EAST end line. This claim is marked by six  
monuments, one at each corner and one at the center of each end line of the claim.

The location monument on which this notice is posted is situated within Section 20, Township 6S  
26E, Gila Salt River Base and Meridian, Arizona and this claim encompasses portions  
of the following quarter section(s), section(s), Township(s) and Range(s) SE1/4, SECTION 20 &  
SW1/4, SECTION 21, T6S-R26E

Gila Salt River Base and Meridian, Arizona.


The locality of this claim with reference to some natural object or permanent monument and additional information  
(if any) concerning its locality are as follows: THE N.W. CORNER OF THIS CLAIM IS 40,250 FEET  
EAST & 19,800 FEET SOUTH OF THE N.W. CORNER OF SECTION 6, T6S-R25E

\_\_\_\_\_ The above information is shown on the attached map.

DATED AND POSTED on the ground this 10<sup>th</sup> day of APRIL, 2015.

LOCATOR(s)  AGENT

Print Name(s) JODY A. STONE, RLS

Signature(s) 

Form MCF100  
Revised July 2014

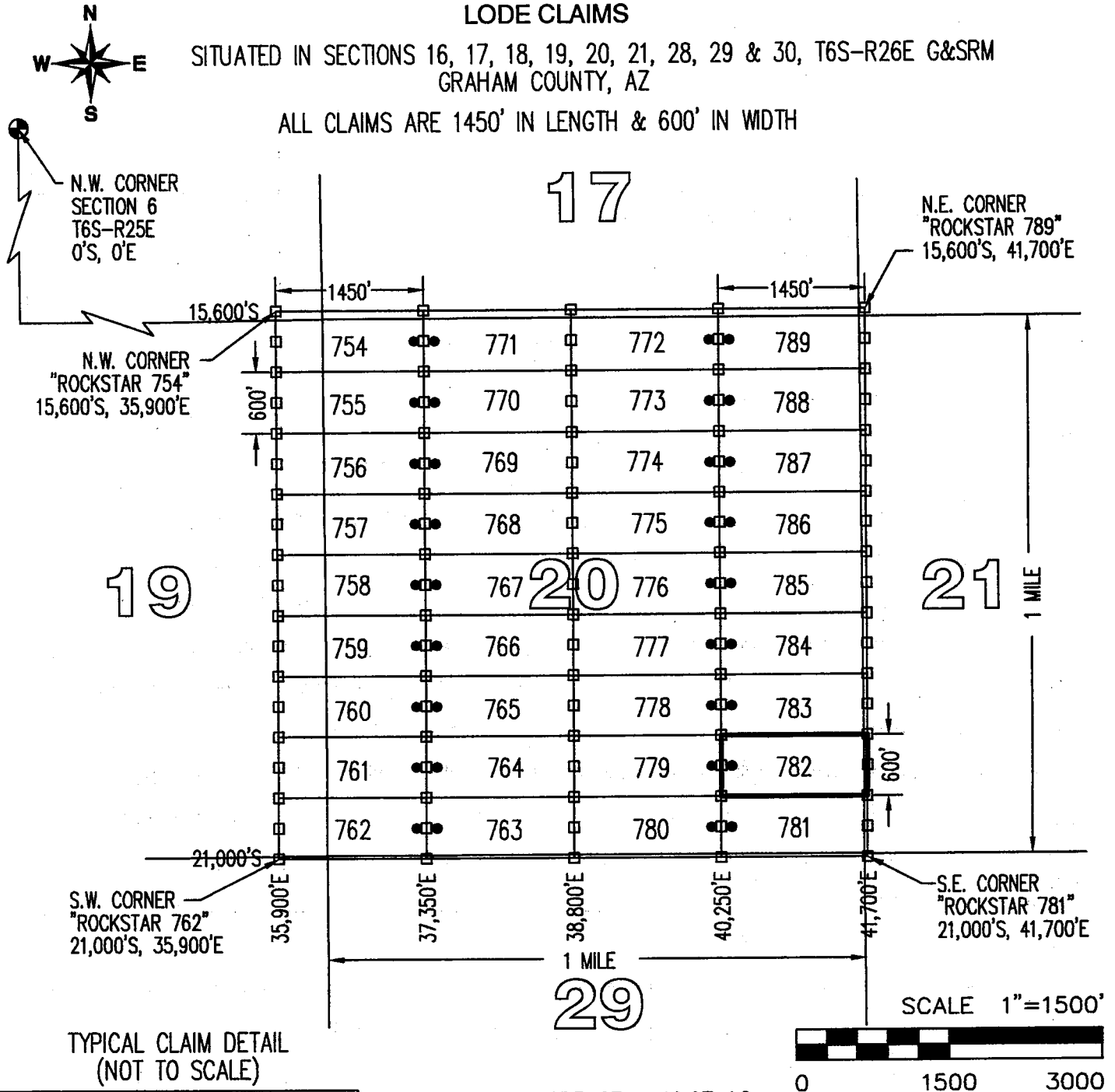
AM0433181

# ROCKSTAR 782

## LOCATION OF THE "ROCKSTAR 754" THROUGH "ROCKSTAR 789" LODE CLAIMS

SITUATED IN SECTIONS 16, 17, 18, 19, 20, 21, 28, 29 & 30, T6S-R26E G&SRM  
GRAHAM COUNTY, AZ

ALL CLAIMS ARE 1450' IN LENGTH & 600' IN WIDTH



CLAIM ACREAGE = 19.97 AC

- INDICATES END CENTER OR CORNER OF LODE CLAIM. SET 2"x2"x5' WOODEN POST (TYPICAL).
- INDICATES LOCATION MONUMENT. SET 2"x2"x5' WOODEN POST 10' FROM AN END CENTER WITH PLASTIC BOTTLE CONTAINING THE LOCATION NOTICE (TYPICAL).

LOCATORS:  
FREEPORT MINERALS CORP  
PO BOX 1019  
SAFFORD, AZ 85548

CLAIM STAKING PERFORMED BY:  
**GEOMETRIX LLC**  
LAND SURVEYING SERVICES



**LOCATION NOTICE FOR LODE MINING CLAIM**

Amendment BLM Serial # \_\_\_\_\_

NOTICE IS HEREBY GIVEN that the ROCKSTAR 783  
\_\_\_\_\_ lode mining claim has been located  
by FREEPORT MINERALS CORP whose current mailing  
address is PO BOX 1019  
SAFFORD AZ 85548

RECEIVED  
BLM AZ STATE OFFICE  
2015 JUN 12 P 1:35  
PHOENIX, ARIZONA  
BLM  
Date  
Stamp

The general course of this claim is EAST - WEST and it is situated in GRAHAM  
County, Arizona. This claim is 1450 feet in length and 600 feet in width.

19.97 Total Claim Acreage. This claim runs from the location monument on which this location notice  
is posted on the centerline of the claim approximately 10 feet in a WEST direction to the WEST  
end line and 1440 feet in a EAST direction to the EAST end line. This claim is marked by six  
monuments, one at each corner and one at the center of each end line of the claim.

The location monument on which this notice is posted is situated within Section 20, Township 6S  
26E, Range 26E, Gila Salt River Base and Meridian, Arizona and this claim encompasses portions  
of the following quarter section(s), section(s), Township(s) and Range(s) SE1/4, SECTION 20 &  
SW1/4, SECTION 21, T6S-R26E

Gila Salt River Base and Meridian, Arizona.


The locality of this claim with reference to some natural object or permanent monument and additional information  
(if any) concerning its locality are as follows: THE N.W. CORNER OF THIS CLAIM IS 40,250 FEET  
EAST & 19,200 FEET SOUTH OF THE N.W. CORNER OF SECTION 6, T6S-R25E

\_\_\_\_\_ The above information is shown on the attached map.

DATED AND POSTED on the ground this 10<sup>th</sup> day of APRIL, 2015.

LOCATOR(s)  AGENT

Print Name(s) JODY A. STONE, RLS

Signature(s) 

Form MCF100  
Revised July 2014

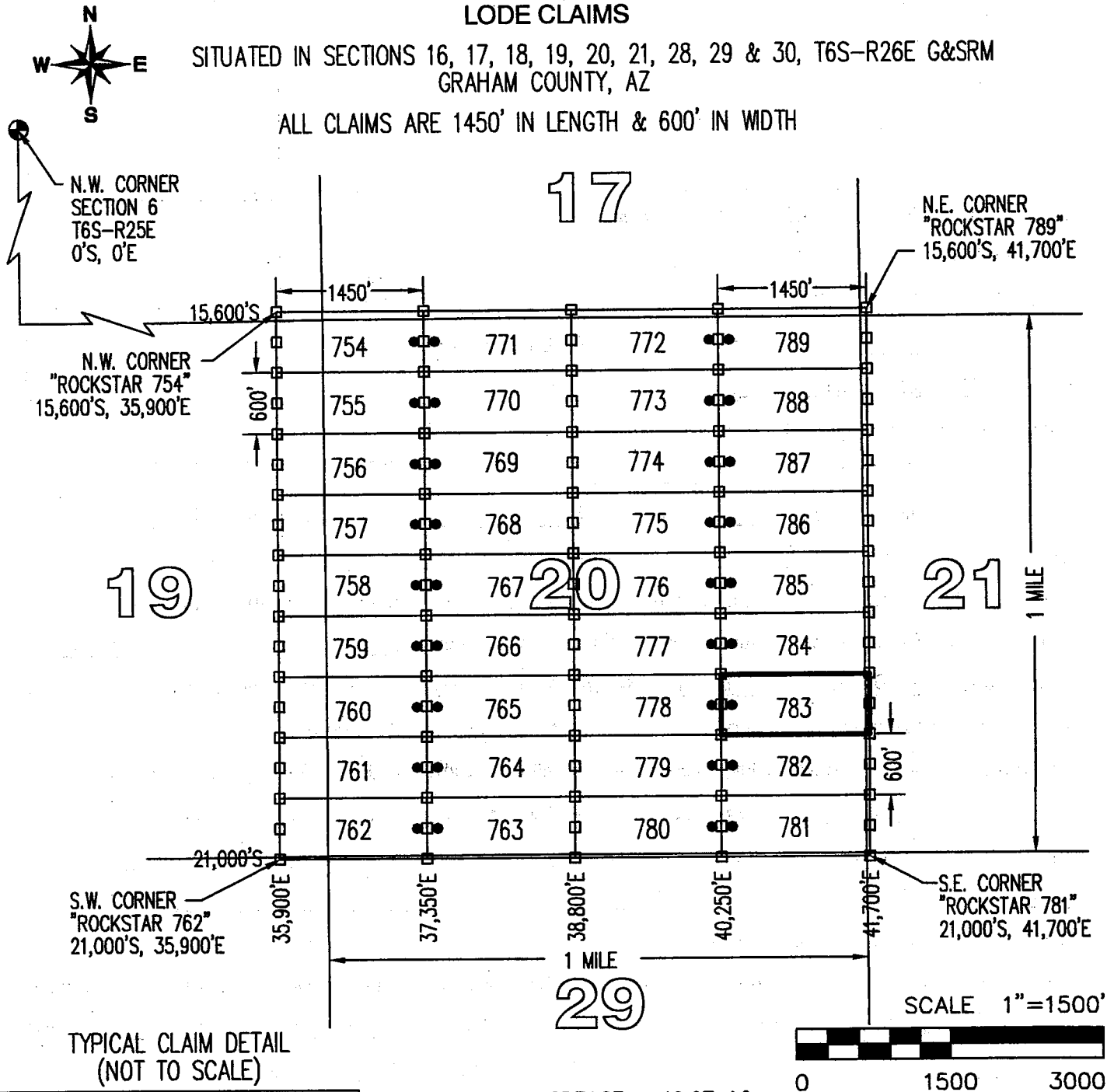
AMC433182

# ROCKSTAR 783

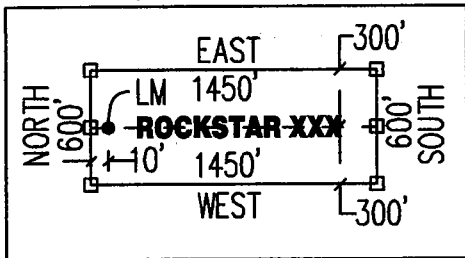
## LOCATION OF THE "ROCKSTAR 754" THROUGH "ROCKSTAR 789" LODE CLAIMS

SITUATED IN SECTIONS 16, 17, 18, 19, 20, 21, 28, 29 & 30, T6S-R26E G&SRM  
GRAHAM COUNTY, AZ

ALL CLAIMS ARE 1450' IN LENGTH & 600' IN WIDTH



TYPICAL CLAIM DETAIL  
(NOT TO SCALE)



CLAIM ACREAGE = 19.97 AC

- INDICATES END CENTER OR CORNER OF LODE CLAIM. SET 2"x2"x5' WOODEN POST (TYPICAL).
- INDICATES LOCATION MONUMENT: SET 2"x2"x5' WOODEN POST 10' FROM AN END CENTER WITH PLASTIC BOTTLE CONTAINING THE LOCATION NOTICE (TYPICAL).

LOCATORS:  
FREEPORT MINERALS CORP  
PO BOX 1019  
SAFFORD, AZ 85548

CLAIM STAKING PERFORMED BY:  
**GEOMETRIX LLC**  
LAND SURVEYING SERVICES

**LOCATION NOTICE FOR LODE MINING CLAIM**

Amendment BLM Serial # \_\_\_\_\_

NOTICE IS HEREBY GIVEN that the ROCKSTAR 784  
\_\_\_\_\_ lode mining claim has been located  
by FREEPORT MINERALS CORP whose current mailing  
address is PO BOX 1019  
SAFFORD AZ 85548

RECEIVED  
BLM AZ STATE OFFICE  
2015 JUN 12 P 1:39  
PHOENIX, ARIZONA  
BLM  
Date  
Stamp

The general course of this claim is EAST - WEST and it is situated in GRAHAM  
County, Arizona. This claim is 1450 feet in length and 600 feet in width.

19.97 Total Claim Acreage. This claim runs from the location monument on which this location notice  
is posted on the centerline of the claim approximately 10 feet in a WEST direction to the WEST  
end line and 1440 feet in a EAST direction to the EAST end line. This claim is marked by six  
monuments, one at each corner and one at the center of each end line of the claim.

The location monument on which this notice is posted is situated within Section 20, Township 6S  
\_\_\_\_\_, Range 26E, Gila Salt River Base and Meridian, Arizona and this claim encompasses portions  
of the following quarter section(s), section(s), Township(s) and Range(s) SE1/4, SECTION 20 &  
SW1/4, SECTION 21, T6S-R26E

Gila Salt River Base and Meridian, Arizona.


The locality of this claim with reference to some natural object or permanent monument and additional information  
(if any) concerning its locality are as follows: THE N.W. CORNER OF THIS CLAIM IS 40,250 FEET  
EAST & 18,600 FEET SOUTH OF THE N.W. CORNER OF SECTION 6, T6S-R25E

\_\_\_\_\_ The above information is shown on the attached map.

DATED AND POSTED on the ground this 10<sup>th</sup> day of APRIL, 2015.

LOCATOR(s)  AGENT

Print Name(s) JODY A. STONE, RLS

Signature(s) 

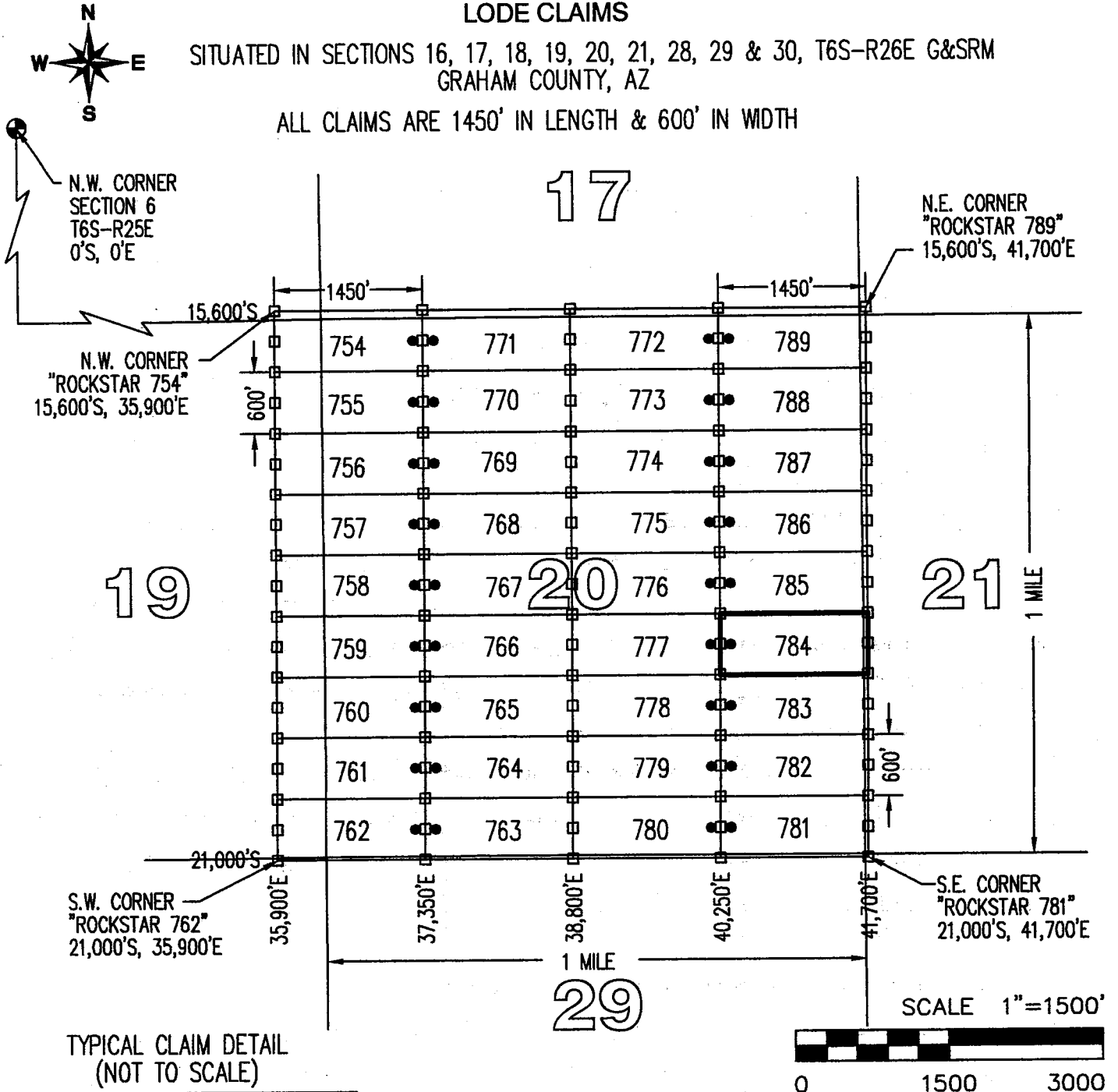
AMC433183

# ROCKSTAR 784

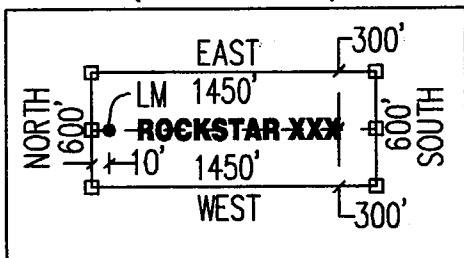
## LOCATION OF THE "ROCKSTAR 754" THROUGH "ROCKSTAR 789" LODE CLAIMS

SITUATED IN SECTIONS 16, 17, 18, 19, 20, 21, 28, 29 & 30, T6S-R26E G&SRM GRAHAM COUNTY, AZ

ALL CLAIMS ARE 1450' IN LENGTH & 600' IN WIDTH



TYPICAL CLAIM DETAIL (NOT TO SCALE)



CLAIM ACREAGE = 19.97 AC

- INDICATES END CENTER OR CORNER OF LODE CLAIM. SET 2"x2"x5' WOODEN POST (TYPICAL).
- INDICATES LOCATION MONUMENT. SET 2"x2"x5' WOODEN POST 10' FROM AN END CENTER WITH PLASTIC BOTTLE CONTAINING THE LOCATION NOTICE (TYPICAL).

LOCATORS:  
 FREEPORT MINERALS CORP  
 PO BOX 1019  
 SAFFORD, AZ 85548

CLAIM STAKING PERFORMED BY:  
 **GEOMETRIX LLC**  
 LAND SURVEYING SERVICES

**LOCATION NOTICE FOR LODE MINING CLAIM**

Amendment BLM Serial # \_\_\_\_\_

NOTICE IS HEREBY GIVEN that the ROCKSTAR 785  
\_\_\_\_\_ lode mining claim has been located  
by FREEPORT MINERALS CORP whose current mailing  
address is PO BOX 1019  
SAFFORD AZ 85548

RECEIVED  
BLM AZ STATE OFFICE  
2015 JUN 12 P 1:34  
PHOENIX, ARIZONA  
BLM  
Date  
Stamp

The general course of this claim is EAST - WEST and it is situated in GRAHAM  
County, Arizona. This claim is 1450 feet in length and 600 feet in width.

19.97 Total Claim Acreage. This claim runs from the location monument on which this location notice  
is posted on the centerline of the claim approximately 10 feet in a WEST direction to the WEST  
end line and 1440 feet in a EAST direction to the EAST end line. This claim is marked by six  
monuments, one at each corner and one at the center of each end line of the claim.

The location monument on which this notice is posted is situated within Section 20, Township 6S  
\_\_\_\_\_, Range 26E, Gila Salt River Base and Meridian, Arizona and this claim encompasses portions  
of the following quarter section(s), section(s), Township(s) and Range(s) NE1/4 & SE1/4, SECTION 20  
& NW1/4 & SW1/4, SECTION 21, T6S-R26E

Gila Salt River Base and Meridian, Arizona.


The locality of this claim with reference to some natural object or permanent monument and additional information  
(if any) concerning its locality are as follows: THE N.W. CORNER OF THIS CLAIM IS 40,250 FEET  
EAST & 18,000 FEET SOUTH OF THE N.W. CORNER OF SECTION 6, T6S-R25E

\_\_\_\_\_ The above information is shown on the attached map.

DATED AND POSTED on the ground this 10<sup>th</sup> day of APRIL, 2015.

LOCATOR(s)  AGENT

Print Name(s) JODY A. STONE, RLS

Signature(s) 

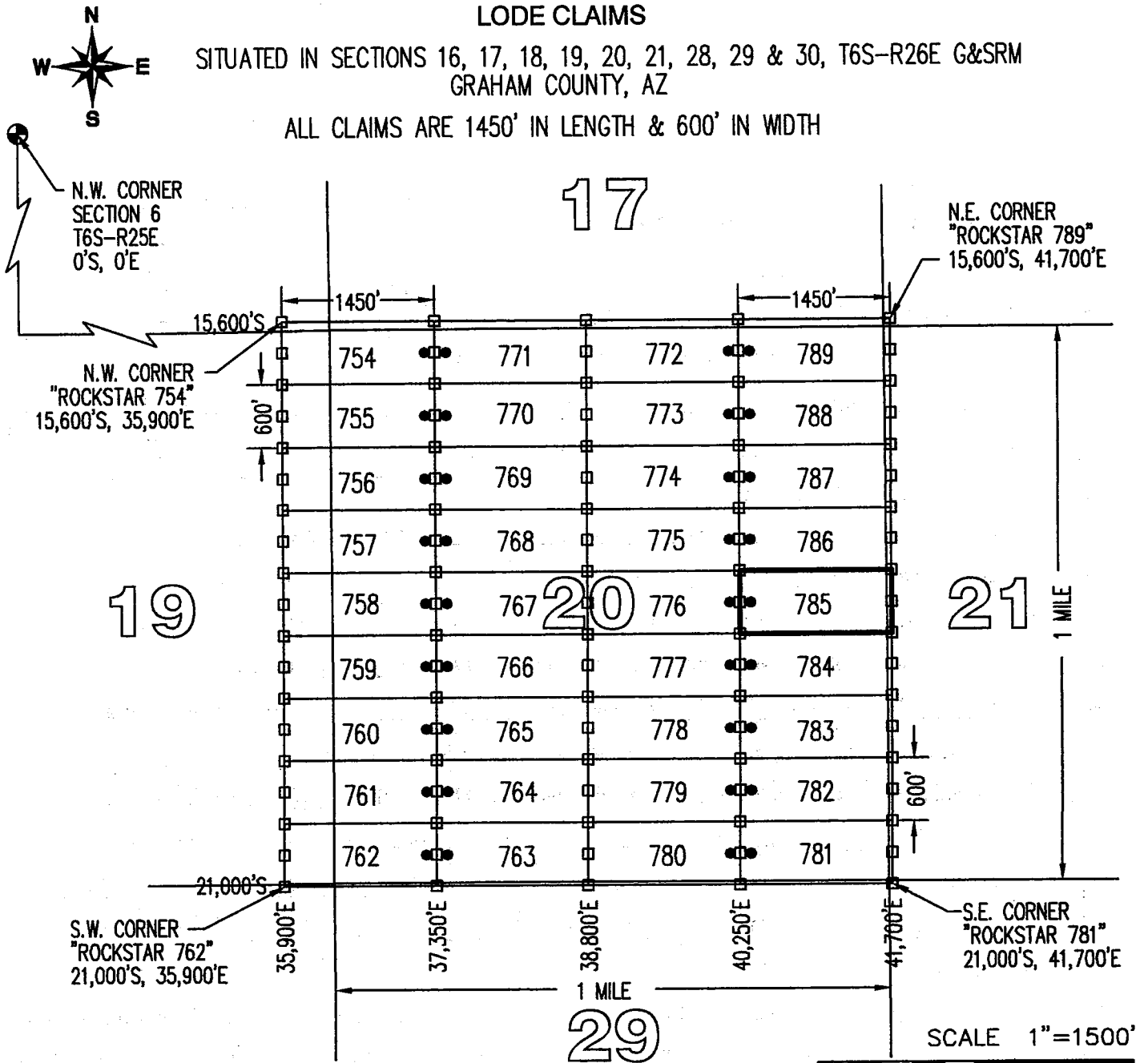
ANC433184

# ROCKSTAR 785

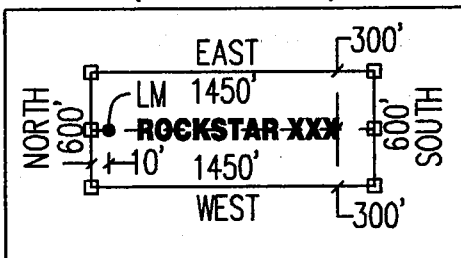
## LOCATION OF THE "ROCKSTAR 754" THROUGH "ROCKSTAR 789" LODE CLAIMS

SITUATED IN SECTIONS 16, 17, 18, 19, 20, 21, 28, 29 & 30, T6S-R26E G&SRM GRAHAM COUNTY, AZ

ALL CLAIMS ARE 1450' IN LENGTH & 600' IN WIDTH



TYPICAL CLAIM DETAIL (NOT TO SCALE)



CLAIM ACREAGE = 19.97 AC

- INDICATES END CENTER OR CORNER OF LODE CLAIM. SET 2"x2"x5' WOODEN POST (TYPICAL).
- INDICATES LOCATION MONUMENT. SET 2"x2"x5' WOODEN POST 10' FROM AN END CENTER WITH PLASTIC BOTTLE CONTAINING THE LOCATION NOTICE (TYPICAL).

LOCATORS:  
 FREEPORT MINERALS CORP  
 PO BOX 1019  
 SAFFORD, AZ 85548

CLAIM STAKING PERFORMED BY:  
 **GEOMETRIX LLC**  
 LAND SURVEYING SERVICES

**LOCATION NOTICE FOR LODE MINING CLAIM**

Amendment BLM Serial # \_\_\_\_\_

NOTICE IS HEREBY GIVEN that the ROCKSTAR 786  
\_\_\_\_\_ lode mining claim has been located  
by FREEPORT MINERALS CORP whose current mailing  
address is PO BOX 1019  
SAFFORD AZ 85548

RECEIVED  
BLM AZ STATE OFFICE  
2015 JUN 12 P 1:34  
PHOENIX, ARIZONA  
BLM  
Date  
Stamp

The general course of this claim is EAST - WEST and it is situated in GRAHAM  
County, Arizona. This claim is 1450 feet in length and 600 feet in width.

19.97 Total Claim Acreage. This claim runs from the location monument on which this location notice  
is posted on the centerline of the claim approximately 10 feet in a WEST direction to the WEST  
end line and 1440 feet in a EAST direction to the EAST end line. This claim is marked by six  
monuments, one at each corner and one at the center of each end line of the claim.

The location monument on which this notice is posted is situated within Section 20, Township 6S  
\_\_\_\_\_, Range 26E, Gila Salt River Base and Meridian, Arizona and this claim encompasses portions  
of the following quarter section(s), section(s), Township(s) and Range(s) NE1/4, SECTION 20 &  
& NW1/4, SECTION 21, T6S-R26E

Gila Salt River Base and Meridian, Arizona.


The locality of this claim with reference to some natural object or permanent monument and additional information  
(if any) concerning its locality are as follows: THE N.W. CORNER OF THIS CLAIM IS 40,250 FEET  
EAST & 17,400 FEET SOUTH OF THE N.W. CORNER OF SECTION 6, T6S-R25E

\_\_\_\_\_ The above information is shown on the attached map.

DATED AND POSTED on the ground this 10<sup>th</sup> day of APRIL, 2015.

LOCATOR(s)  AGENT

Print Name(s) JODY A. STONE, RLS

Signature(s) 

Form MCF100  
Revised July 2014

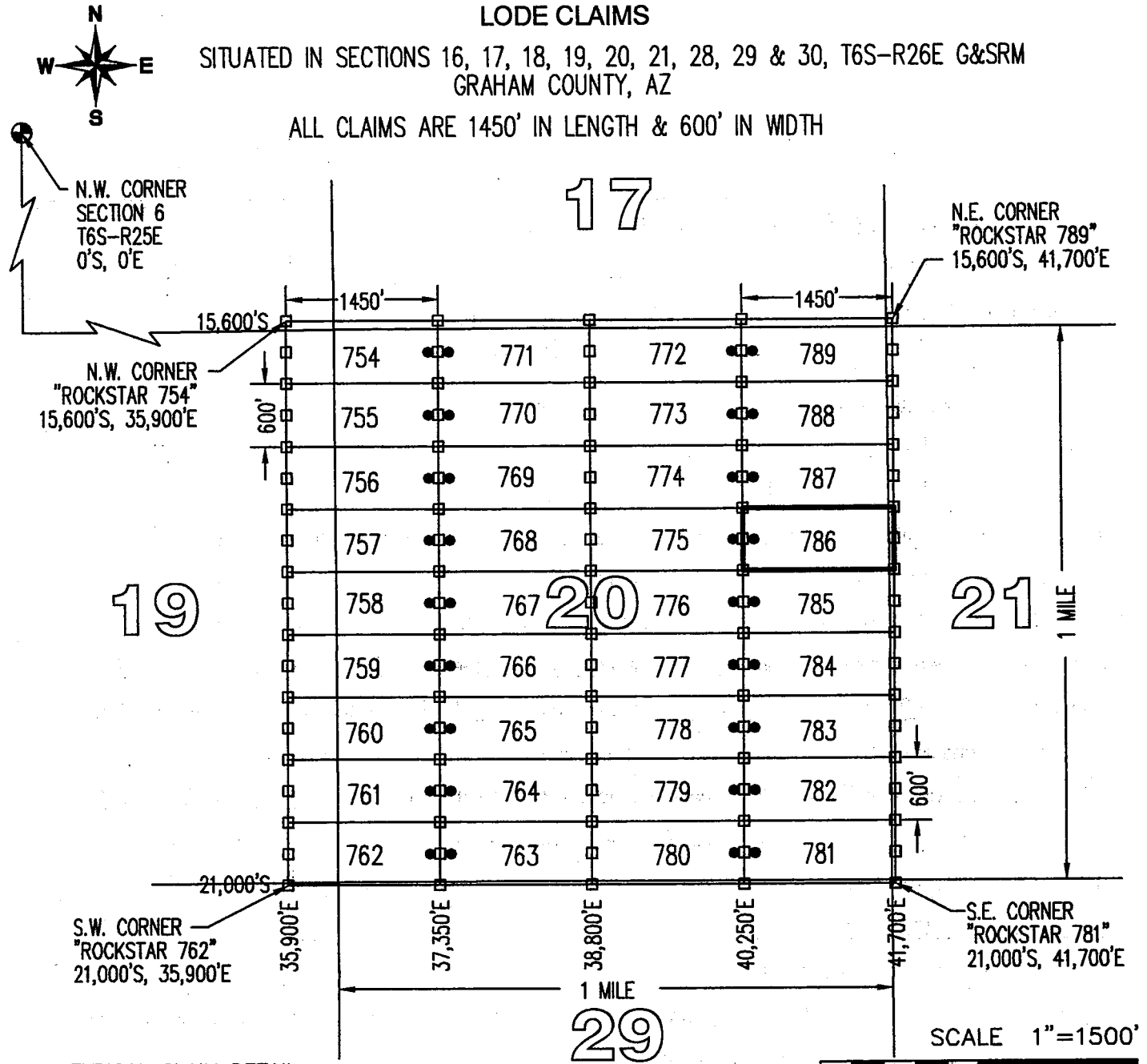
AMC433185

# "ROCKSTAR 786"

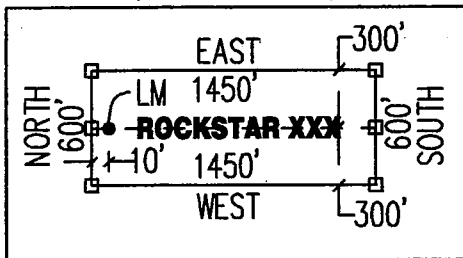
## LOCATION OF THE "ROCKSTAR 754" THROUGH "ROCKSTAR 789" LODE CLAIMS

SITUATED IN SECTIONS 16, 17, 18, 19, 20, 21, 28, 29 & 30, T6S-R26E G&SRM  
GRAHAM COUNTY, AZ

ALL CLAIMS ARE 1450' IN LENGTH & 600' IN WIDTH



TYPICAL CLAIM DETAIL  
(NOT TO SCALE)



CLAIM ACREAGE = 19.97 AC

- INDICATES END CENTER OR CORNER OF LODE CLAIM. SET 2"x2"x5' WOODEN POST (TYPICAL).
- INDICATES LOCATION MONUMENT. SET 2"x2"x5' WOODEN POST 10' FROM AN END CENTER WITH PLASTIC BOTTLE CONTAINING THE LOCATION NOTICE (TYPICAL).

LOCATORS:  
FREEPORT MINERALS CORP  
PO BOX 1019  
SAFFORD, AZ 85548

CLAIM STAKING PERFORMED BY:  
**GEOMETRIX LLC**  
LAND SURVEYING SERVICES



**LOCATION NOTICE FOR LODE MINING CLAIM**

Amendment BLM Serial # \_\_\_\_\_

NOTICE IS HEREBY GIVEN that the ROCKSTAR 787  
\_\_\_\_\_ lode mining claim has been located  
by FREEPORT MINERALS CORP whose current mailing  
address is PO BOX 1019  
SAFFORD AZ 85548

RECEIVED  
BLM AZ STATE OFFICE  
2015 JUN 12 P 1:34  
PHOENIX, ARIZONA  
BLM  
Date  
Stamp

The general course of this claim is EAST - WEST and it is situated in GRAHAM  
County, Arizona. This claim is 1450 feet in length and 600 feet in width.

19.97 Total Claim Acreage. This claim runs from the location monument on which this location notice  
is posted on the centerline of the claim approximately 10 feet in a WEST direction to the WEST  
end line and 1440 feet in a EAST direction to the EAST end line. This claim is marked by six  
monuments, one at each corner and one at the center of each end line of the claim.

The location monument on which this notice is posted is situated within Section 20, Township 6S  
\_\_\_\_\_, Range 26E, Gila Salt River Base and Meridian, Arizona and this claim encompasses portions  
of the following quarter section(s), section(s), Township(s) and Range(s) NE1/4, SECTION 20 &  
& NW1/4, SECTION 21, T6S-R26E

Gila Salt River Base and Meridian, Arizona.


The locality of this claim with reference to some natural object or permanent monument and additional information  
(if any) concerning its locality are as follows: THE N.W. CORNER OF THIS CLAIM IS 40,250 FEET  
EAST & 16,800 FEET SOUTH OF THE N.W. CORNER OF SECTION 6, T6S-R25E

\_\_\_\_\_ The above information is shown on the attached map.

DATED AND POSTED on the ground this 10<sup>th</sup> day of APRIL, 2015.

LOCATOR(s)  AGENT

Print Name(s) JODY A. STONE, RLS

Signature(s) 

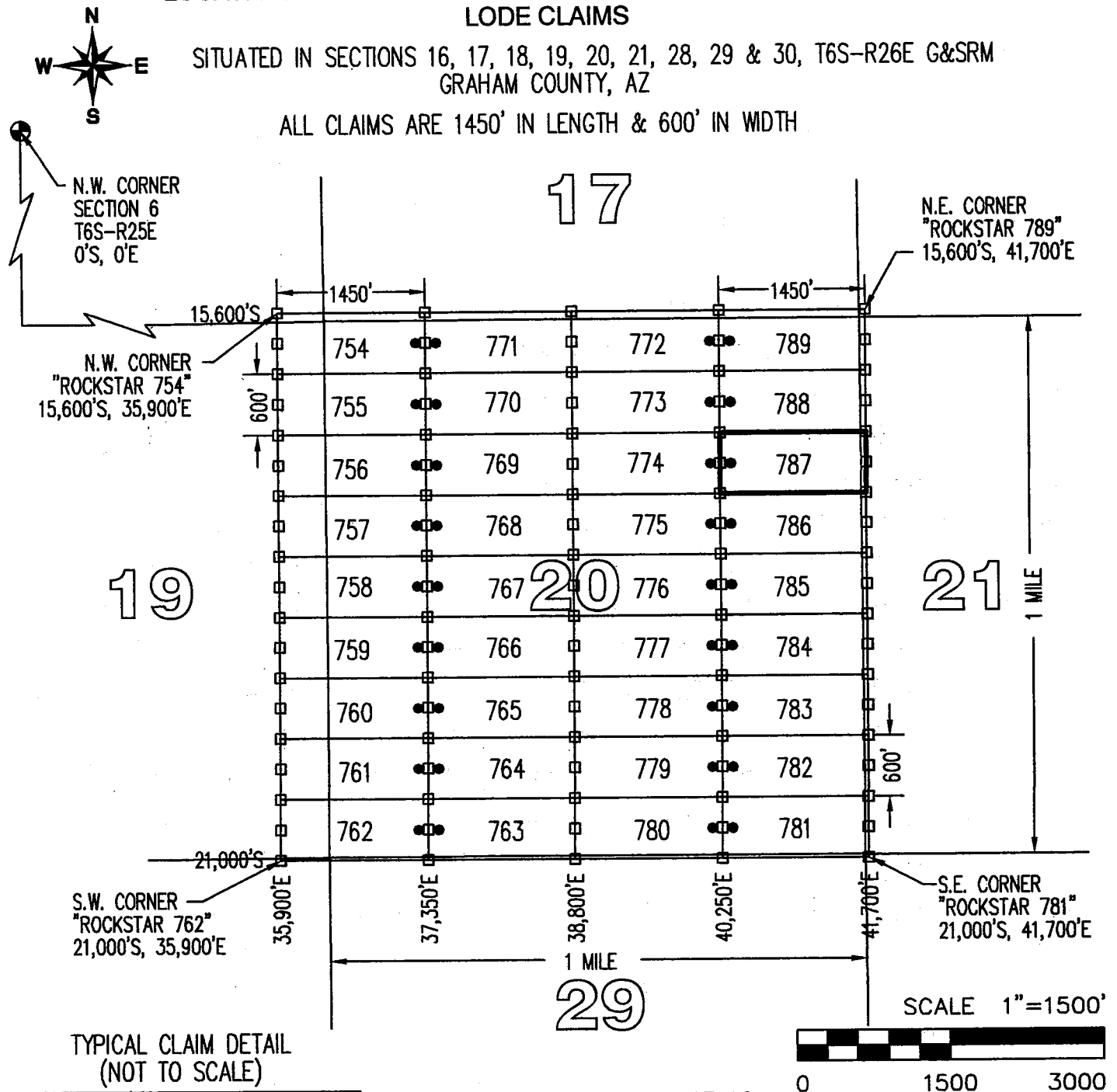
AMC433186

# ROCKSTAR 787

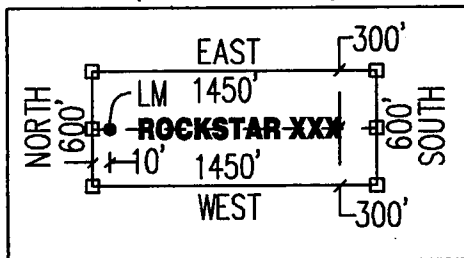
## LOCATION OF THE "ROCKSTAR 754" THROUGH "ROCKSTAR 789" LODE CLAIMS

SITUATED IN SECTIONS 16, 17, 18, 19, 20, 21, 28, 29 & 30, T6S-R26E G&SRM  
GRAHAM COUNTY, AZ

ALL CLAIMS ARE 1450' IN LENGTH & 600' IN WIDTH



TYPICAL CLAIM DETAIL  
(NOT TO SCALE)



CLAIM ACREAGE = 19.97 AC

- INDICATES END CENTER OR CORNER OF LODE CLAIM. SET 2"x2"x5' WOODEN POST (TYPICAL).
- INDICATES LOCATION MONUMENT. SET 2"x2"x5' WOODEN POST 10' FROM AN END CENTER WITH PLASTIC BOTTLE CONTAINING THE LOCATION NOTICE (TYPICAL).

LOCATORS:  
FREEPORT MINERALS CORP  
PO BOX 1019  
SAFFORD, AZ 85548

CLAIM STAKING PERFORMED BY:  
**GEOMETRIX LLC**  
LAND SURVEYING SERVICES

**LOCATION NOTICE FOR LODE MINING CLAIM**

Amendment BLM Serial # \_\_\_\_\_

NOTICE IS HEREBY GIVEN that the ROCKSTAR 788  
\_\_\_\_\_ lode mining claim has been located  
by FREEPORT MINERALS CORP whose current mailing  
address is PO BOX 1019  
SAFFORD AZ 85548

RECEIVED  
BLM AZ STATE OFFICE  
2015 JUN 12 P 1:34  
PHOENIX, ARIZONA  
BLM  
Date  
Stamp

The general course of this claim is EAST - WEST and it is situated in GRAHAM  
County, Arizona. This claim is 1450 feet in length and 600 feet in width.

19.97 Total Claim Acreage. This claim runs from the location monument on which this location notice  
is posted on the centerline of the claim approximately 10 feet in a WEST direction to the WEST  
end line and 1440 feet in a EAST direction to the EAST end line. This claim is marked by six  
monuments, one at each corner and one at the center of each end line of the claim.

The location monument on which this notice is posted is situated within Section 20, Township 6S  
\_\_\_\_\_, Range 26E, Gila Salt River Base and Meridian, Arizona and this claim encompasses portions  
of the following quarter section(s), section(s), Township(s) and Range(s) NE1/4, SECTION 20 &  
& NW1/4, SECTION 21, T6S-R26E

Gila Salt River Base and Meridian, Arizona.


The locality of this claim with reference to some natural object or permanent monument and additional information  
(if any) concerning its locality are as follows: THE N.W. CORNER OF THIS CLAIM IS 40,250 FEET  
EAST & 16,200 FEET SOUTH OF THE N.W. CORNER OF SECTION 6, T6S-R25E

\_\_\_\_\_ The above information is shown on the attached map.

DATED AND POSTED on the ground this 10<sup>th</sup> day of APRIL, 2015.

LOCATOR(s)  AGENT

Print Name(s) JODY A. STONE, RLS

Signature(s) 

ANC433187

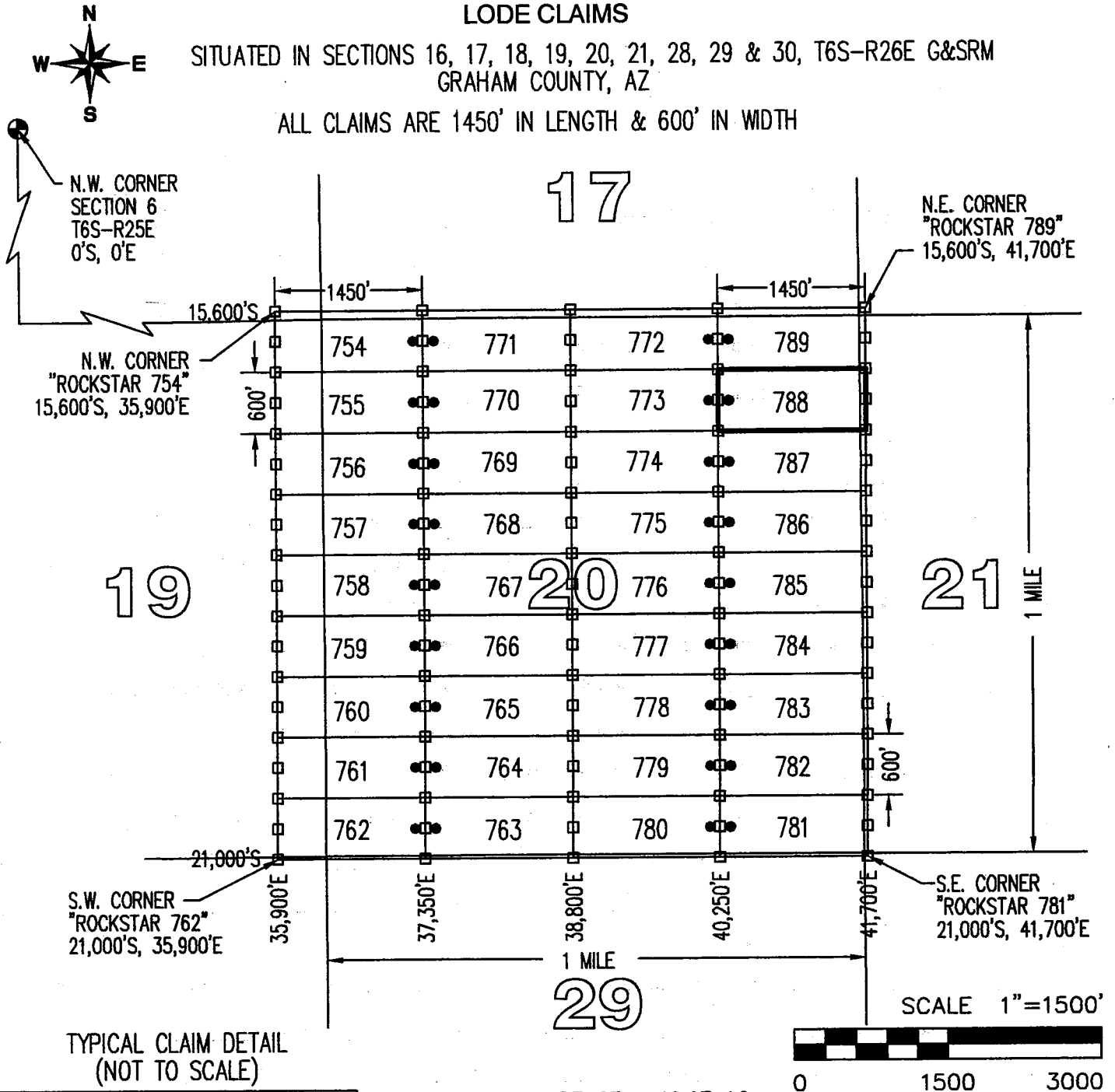
Form MCF100  
Revised July 2014

# ROCKSTAR 788

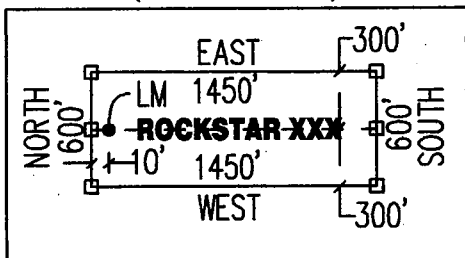
## LOCATION OF THE "ROCKSTAR 754" THROUGH "ROCKSTAR 789" LODE CLAIMS

SITUATED IN SECTIONS 16, 17, 18, 19, 20, 21, 28, 29 & 30, T6S-R26E G&SRM  
GRAHAM COUNTY, AZ

ALL CLAIMS ARE 1450' IN LENGTH & 600' IN WIDTH



TYPICAL CLAIM DETAIL  
(NOT TO SCALE)



CLAIM ACREAGE = 19.97 AC

- INDICATES END CENTER OR CORNER OF LODE CLAIM. SET 2"x2"x5' WOODEN POST (TYPICAL).
- INDICATES LOCATION MONUMENT. SET 2"x2"x5' WOODEN POST 10' FROM AN END CENTER WITH PLASTIC BOTTLE CONTAINING THE LOCATION NOTICE (TYPICAL).

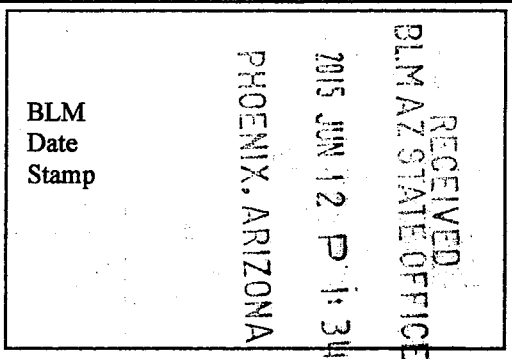
LOCATORS:  
FREEPORT MINERALS CORP  
PO BOX 1019  
SAFFORD, AZ 85548

CLAIM STAKING PERFORMED BY:  
**GEOMETRIX LLC**  
LAND SURVEYING SERVICES

**LOCATION NOTICE FOR LODE MINING CLAIM**

Amendment BLM Serial # \_\_\_\_\_

NOTICE IS HEREBY GIVEN that the ROCKSTAR 789  
\_\_\_\_\_ lode mining claim has been located  
by FREEPORT MINERALS CORP whose current mailing  
address is PO BOX 1019  
SAFFORD AZ 85548



The general course of this claim is EAST - WEST and it is situated in GRAHAM  
County, Arizona. This claim is 1450 feet in length and 600 feet in width.

19.97 Total Claim Acreage. This claim runs from the location monument on which this location notice  
is posted on the centerline of the claim approximately 10 feet in a WEST direction to the WEST  
end line and 1440 feet in a EAST direction to the EAST end line. This claim is marked by six  
monuments, one at each corner and one at the center of each end line of the claim.

The location monument on which this notice is posted is situated within Section 20, Township 6S  
\_\_\_\_\_, Range 26E, Gila Salt River Base and Meridian, Arizona and this claim encompasses portions  
of the following quarter section(s), section(s), Township(s) and Range(s) NE1/4, SECTION 20, SW1/4,  
SECTION 16, SE1/4, SECTION 17 & NW1/4, SECTION 21, T6S-R26E  
Gila Salt River Base and Meridian, Arizona.

The locality of this claim with reference to some natural object or permanent monument and additional information  
(if any) concerning its locality are as follows: THE N.W. CORNER OF THIS CLAIM IS 40,250 FEET  
EAST & 15,600 FEET SOUTH OF THE N.W. CORNER OF SECTION 6, T6S-R25E

\_\_\_\_\_ The above information is shown on the attached map.

DATED AND POSTED on the ground this 10<sup>th</sup> day of APRIL, 2015.

LOCATOR(s)  AGENT

Print Name(s) JODY A. STONE, RLS

Signature(s)

Form MCF100  
Revised July 2014

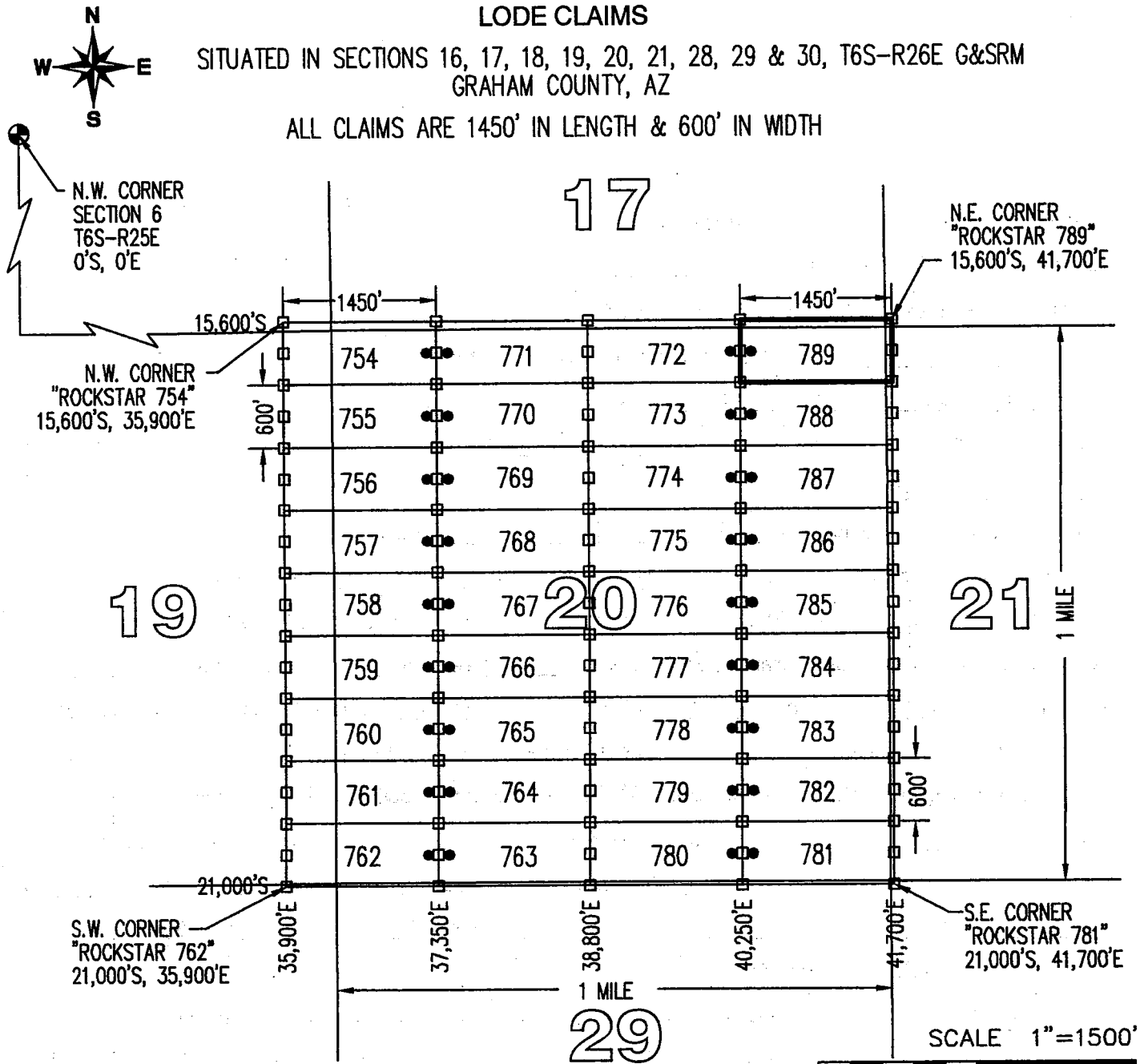
AMC433188

# "ROCKSTAR 789"

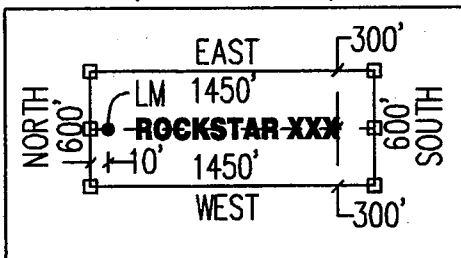
## LOCATION OF THE "ROCKSTAR 754" THROUGH "ROCKSTAR 789" LODE CLAIMS

SITUATED IN SECTIONS 16, 17, 18, 19, 20, 21, 28, 29 & 30, T6S-R26E G&SRM GRAHAM COUNTY, AZ

ALL CLAIMS ARE 1450' IN LENGTH & 600' IN WIDTH



TYPICAL CLAIM DETAIL (NOT TO SCALE)



CLAIM ACREAGE = 19.97 AC

- INDICATES END CENTER OR CORNER OF LODE CLAIM. SET 2"x2"x5' WOODEN POST (TYPICAL).
- INDICATES LOCATION MONUMENT. SET 2"x2"x5' WOODEN POST 10' FROM AN END CENTER WITH PLASTIC BOTTLE CONTAINING THE LOCATION NOTICE (TYPICAL).

LOCATORS:  
 FREEPORT MINERALS CORP  
 PO BOX 1019  
 SAFFORD, AZ 85548

CLAIM STAKING PERFORMED BY:  
 **GEOMETRIX LLC**  
 LAND SURVEYING SERVICES

**LOCATION NOTICE FOR LODE MINING CLAIM**

Amendment BLM Serial # \_\_\_\_\_

NOTICE IS HEREBY GIVEN that the ROCKSTAR 790  
\_\_\_\_\_ lode mining claim has been located  
by FREEPORT MINERALS CORP whose current mailing  
address is PO BOX 1019  
SAFFORD AZ 85548

RECEIVED  
BLM AZ STATE OFFICE  
2015 JUN 12 P 1:31  
PHOENIX, ARIZONA  
BLM  
Date  
Stamp

The general course of this claim is EAST - WEST and it is situated in GRAHAM  
County, Arizona. This claim is 1450 feet in length and 600 feet in width.

19.97 Total Claim Acreage. This claim runs from the location monument on which this location notice  
is posted on the centerline of the claim approximately 10 feet in a EAST direction to the EAST  
end line and 1440 feet in a WEST direction to the WEST end line. This claim is marked by six  
monuments, one at each corner and one at the center of each end line of the claim.

The location monument on which this notice is posted is situated within Section 21, Township 6S  
\_\_\_\_\_, Range 26E\_\_\_\_\_, Gila Salt River Base and Meridian, Arizona and this claim encompasses portions  
of the following quarter section(s), section(s), Township(s) and Range(s) NW1/4, SECTION 21,  
& SW1/4, SECTION 16, T6S-R26E

Gila Salt River Base and Meridian, Arizona.

The locality of this claim with reference to some natural object or permanent monument and additional information  
(if any) concerning its locality are as follows: THE N.W. CORNER OF THIS CLAIM IS 41,700 FEET  
EAST & 15,600 FEET SOUTH OF THE N.W. CORNER OF SECTION 6, T6S-R25E

\_\_\_\_\_ The above information is shown on the attached map.

DATED AND POSTED on the ground this 11<sup>th</sup> day of APRIL, 20 15.

LOCATOR(s)  AGENT

Print Name(s) JODY A. STONE, RLS

Signature(s) 

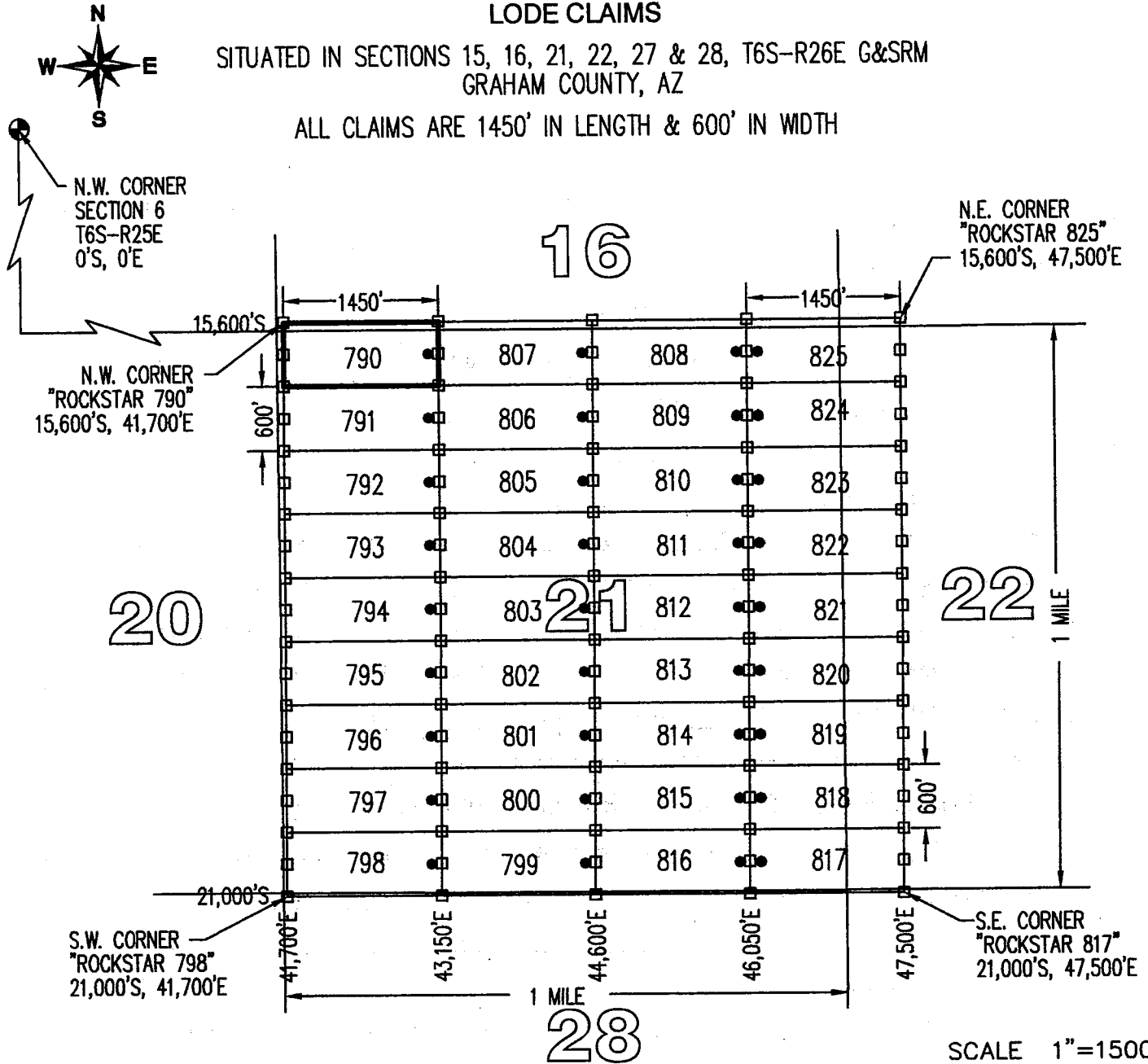
AM0433189

# ROCKSTAR 790

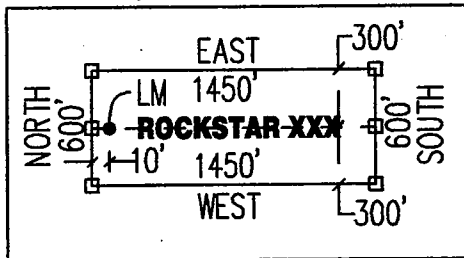
## LOCATION OF THE "ROCKSTAR 790" THROUGH "ROCKSTAR 825" LODE CLAIMS

SITUATED IN SECTIONS 15, 16, 21, 22, 27 & 28, T6S-R26E G&SRM GRAHAM COUNTY, AZ

ALL CLAIMS ARE 1450' IN LENGTH & 600' IN WIDTH



TYPICAL CLAIM DETAIL (NOT TO SCALE)



CLAIM ACREAGE = 19.97 AC

- INDICATES END CENTER OR CORNER OF LODE CLAIM. SET 2"x2"x5' WOODEN POST (TYPICAL).
- INDICATES LOCATION MONUMENT. SET 2"x2"x5' WOODEN POST 10' FROM AN END CENTER WITH PLASTIC BOTTLE CONTAINING THE LOCATION NOTICE (TYPICAL).

LOCATORS:  
 FREEPORT MINERALS CORP  
 PO BOX 1019  
 SAFFORD, AZ 85548

CLAIM STAKING PERFORMED BY:  
 **GEOMETRIX LLC**  
 LAND SURVEYING SERVICES

AN0433189



**LOCATION NOTICE FOR LODE MINING CLAIM**

Amendment BLM Serial # \_\_\_\_\_

NOTICE IS HEREBY GIVEN that the ROCKSTAR 791  
\_\_\_\_\_ lode mining claim has been located  
by FREEPORT MINERALS CORP whose current mailing  
address is PO BOX 1019  
SAFFORD AZ 85548

RECEIVED  
BLM AZ STATE OFFICE  
2015 JUN 12 P 11:34  
PHOENIX, ARIZONA  
BLM  
Date  
Stamp

The general course of this claim is EAST - WEST and it is situated in GRAHAM  
County, Arizona. This claim is 1450 feet in length and 600 feet in width.

19.97 Total Claim Acreage. This claim runs from the location monument on which this location notice  
is posted on the centerline of the claim approximately 10 feet in a EAST direction to the EAST  
end line and 1440 feet in a WEST direction to the WEST end line. This claim is marked by six  
monuments, one at each corner and one at the center of each end line of the claim.

The location monument on which this notice is posted is situated within Section 21, Township 6S  
\_\_\_\_\_, Range 26E, Gila Salt River Base and Meridian, Arizona and this claim encompasses portions  
of the following quarter section(s), section(s), Township(s) and Range(s) NW1/4, SECTION 21,  
T6S-R26E

Gila Salt River Base and Meridian, Arizona.

The locality of this claim with reference to some natural object or permanent monument and additional information  
(if any) concerning its locality are as follows: THE N.W. CORNER OF THIS CLAIM IS 41,700 FEET  
EAST & 16,200 FEET SOUTH OF THE N.W. CORNER OF SECTION 6, T6S-R25E

\_\_\_\_\_ The above information is shown on the attached map.

DATED AND POSTED on the ground this 11<sup>th</sup> day of APRIL, 20 15.

LOCATOR(s)  AGENT

Print Name(s) JODY A. STONE, RLS

Signature(s) \_\_\_\_\_  


Form MCF100  
Revised July 2014

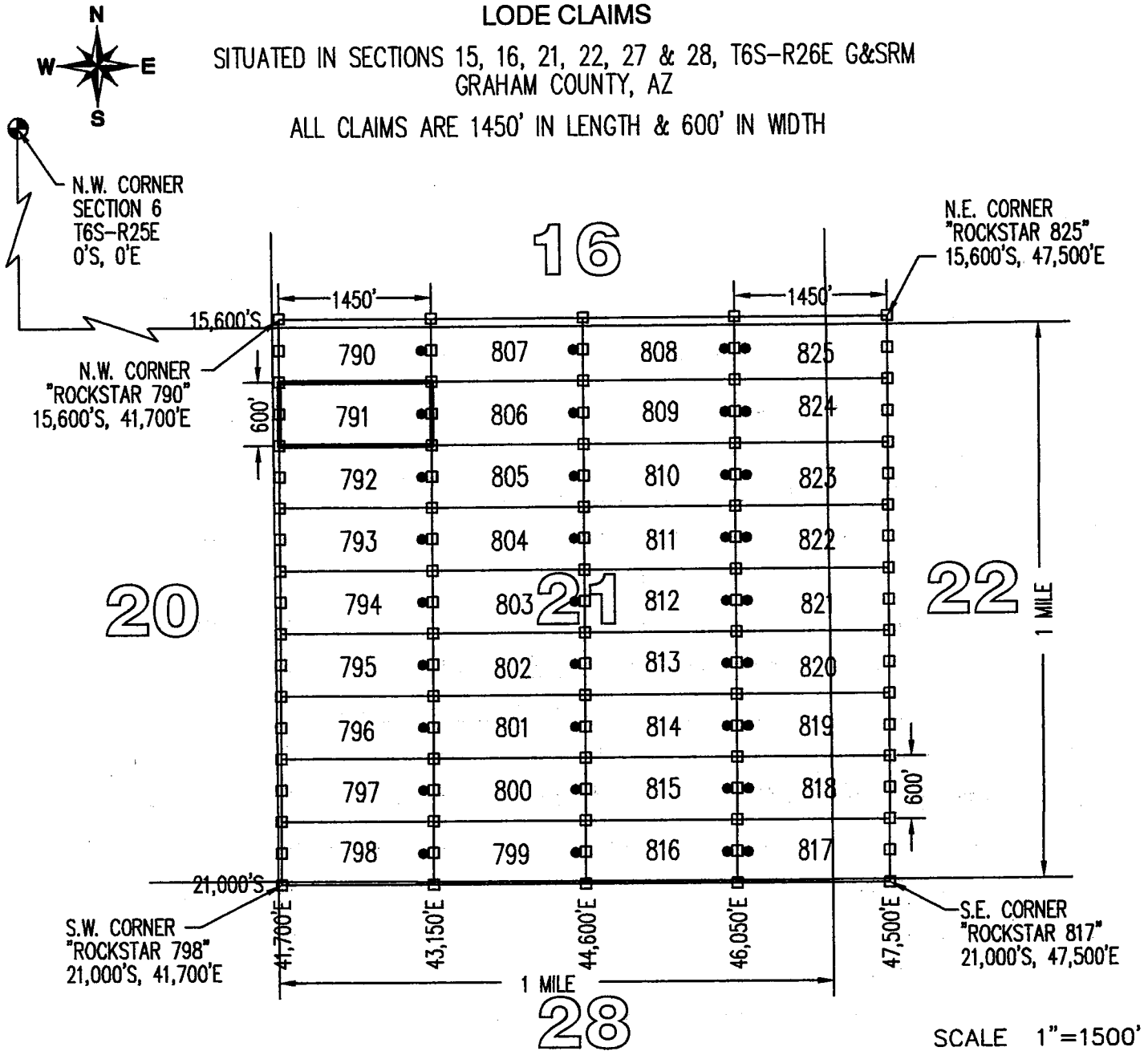
AMC433190

# "ROCKSTAR 791"

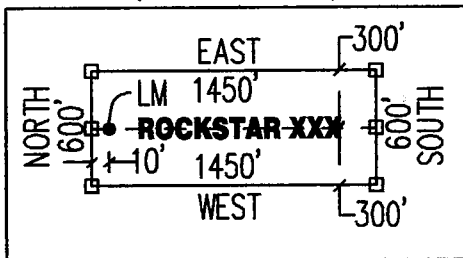
LOCATION OF THE "ROCKSTAR 790" THROUGH "ROCKSTAR 825"  
LODE CLAIMS

SITUATED IN SECTIONS 15, 16, 21, 22, 27 & 28, T6S-R26E G&SRM  
GRAHAM COUNTY, AZ

ALL CLAIMS ARE 1450' IN LENGTH & 600' IN WIDTH



TYPICAL CLAIM DETAIL  
(NOT TO SCALE)



CLAIM ACREAGE = 19.97 AC

- INDICATES END CENTER OR CORNER OF LODE CLAIM. SET 2"x2"x5' WOODEN POST (TYPICAL).
- INDICATES LOCATION MONUMENT. SET 2"x2"x5' WOODEN POST 10' FROM AN END CENTER WITH PLASTIC BOTTLE CONTAINING THE LOCATION NOTICE (TYPICAL).

LOCATORS:  
FREEPORT MINERALS CORP  
PO BOX 1019  
SAFFORD, AZ 85548

CLAIM STAKING PERFORMED BY:  
**GEOMETRIX LLC**  
LAND SURVEYING SERVICES

**LOCATION NOTICE FOR LODE MINING CLAIM**

Amendment BLM Serial # \_\_\_\_\_

NOTICE IS HEREBY GIVEN that the ROCKSTAR 792  
\_\_\_\_\_ lode mining claim has been located  
by FREEPORT MINERALS CORP whose current mailing  
address is PO BOX 1019  
SAFFORD AZ 85548

RECEIVED  
BLM AZ STATE OFFICE  
2015 JUN 12 P 1:34  
PHOENIX, ARIZONA  
BLM  
Date  
Stamp

The general course of this claim is EAST - WEST and it is situated in GRAHAM  
County, Arizona. This claim is 1450 feet in length and 600 feet in width.

19.97 Total Claim Acreage. This claim runs from the location monument on which this location notice  
is posted on the centerline of the claim approximately 10 feet in a EAST direction to the EAST  
end line and 1440 feet in a WEST direction to the WEST end line. This claim is marked by six  
monuments, one at each corner and one at the center of each end line of the claim.

The location monument on which this notice is posted is situated within Section 21, Township 6S  
\_\_\_\_\_, Range 26E, Gila Salt River Base and Meridian, Arizona and this claim encompasses portions  
of the following quarter section(s), section(s), Township(s) and Range(s) NW1/4, SECTION 21,  
T6S-R26E

Gila Salt River Base and Meridian, Arizona.


The locality of this claim with reference to some natural object or permanent monument and additional information  
(if any) concerning its locality are as follows: THE N.W. CORNER OF THIS CLAIM IS 41,700 FEET  
EAST & 16,800 FEET SOUTH OF THE N.W. CORNER OF SECTION 6, T6S-R25E

\_\_\_\_\_ The above information is shown on the attached map.

DATED AND POSTED on the ground this 11<sup>th</sup> day of APRIL, 2015.

LOCATOR(s)  AGENT

Print Name(s) JODY A. STONE, RLS

Signature(s) 

Form MCF100  
Revised July 2014

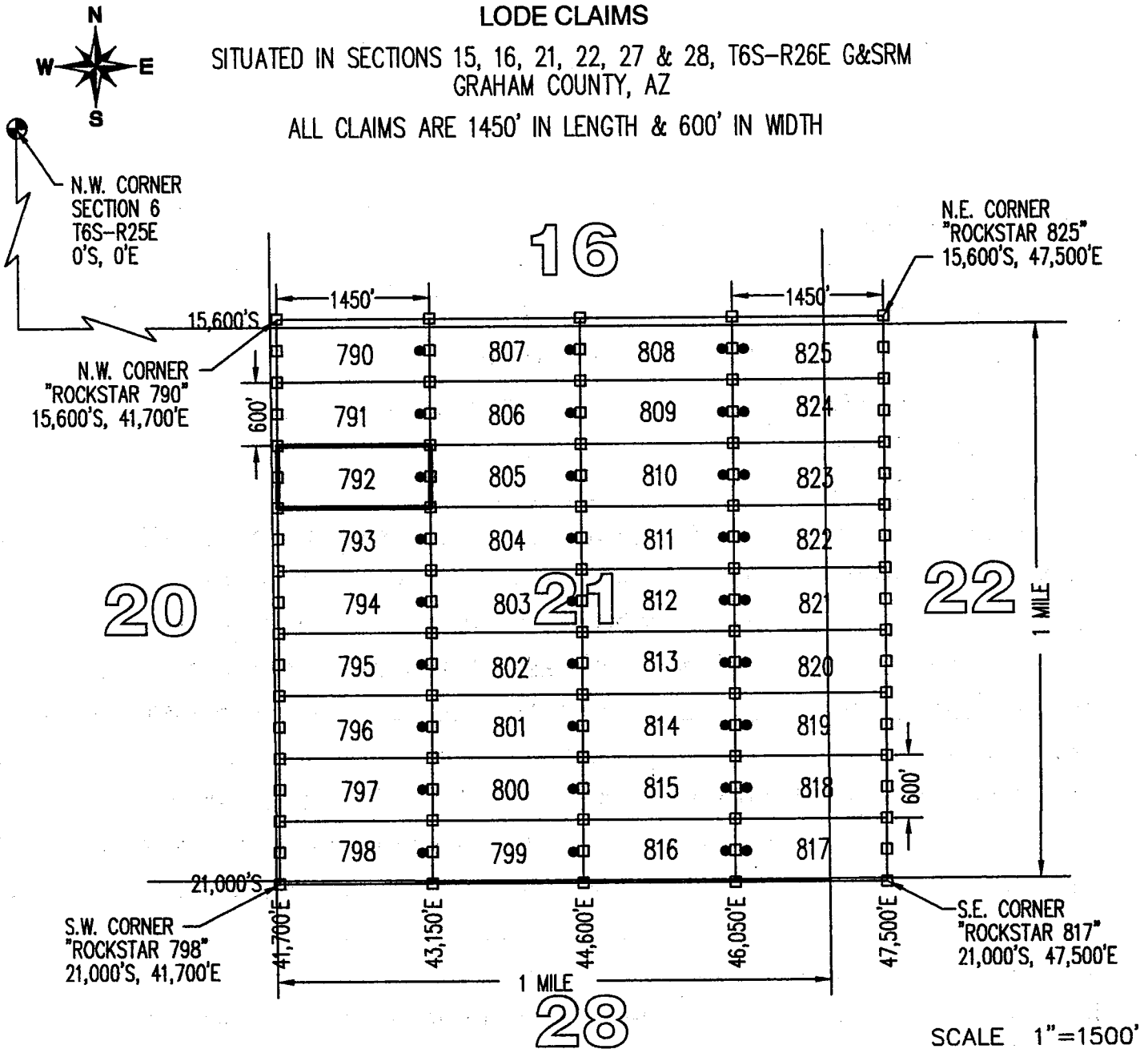
AMC433191

# ROCKSTAR 792

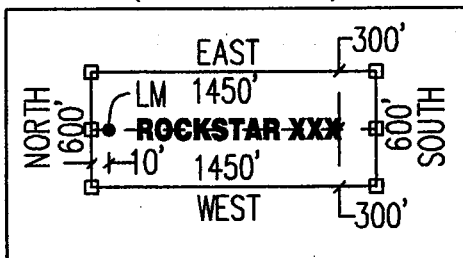
## LOCATION OF THE "ROCKSTAR 790" THROUGH "ROCKSTAR 825" LODE CLAIMS

SITUATED IN SECTIONS 16, 21, 22, 27 & 28, T6S-R26E G&SRM  
GRAHAM COUNTY, AZ

ALL CLAIMS ARE 1450' IN LENGTH & 600' IN WIDTH



TYPICAL CLAIM DETAIL  
(NOT TO SCALE)



CLAIM ACREAGE = 19.97 AC

- INDICATES END CENTER OR CORNER OF LODE CLAIM. SET 2"x2"x5' WOODEN POST (TYPICAL).
- INDICATES LOCATION MONUMENT. SET 2"x2"x5' WOODEN POST 10' FROM AN END CENTER WITH PLASTIC BOTTLE CONTAINING THE LOCATION NOTICE (TYPICAL).

LOCATORS:  
FREEPORT MINERALS CORP  
PO BOX 1019  
SAFFORD, AZ 85548

CLAIM STAKING PERFORMED BY:  
**GEOMETRIX LLC**  
LAND SURVEYING SERVICES

**LOCATION NOTICE FOR LODE MINING CLAIM**

Amendment BLM Serial # \_\_\_\_\_

NOTICE IS HEREBY GIVEN that the ROCKSTAR 793  
\_\_\_\_\_ lode mining claim has been located  
by FREEPORT MINERALS CORP whose current mailing  
address is PO BOX 1019  
SAFFORD AZ 85548

RECEIVED  
BLM AZ STATE OFFICE  
2015 JUN 12 P 1:33  
PHOENIX, ARIZONA  
BLM  
Date  
Stamp

The general course of this claim is EAST - WEST and it is situated in GRAHAM  
County, Arizona. This claim is 1450 feet in length and 600 feet in width.

19.97 Total Claim Acreage. This claim runs from the location monument on which this location notice  
is posted on the centerline of the claim approximately 10 feet in a EAST direction to the EAST  
end line and 1440 feet in a WEST direction to the WEST end line. This claim is marked by six  
monuments, one at each corner and one at the center of each end line of the claim.

The location monument on which this notice is posted is situated within Section 21, Township 6S  
\_\_\_\_\_, Range 26E, Gila Salt River Base and Meridian, Arizona and this claim encompasses portions  
of the following quarter section(s), section(s), Township(s) and Range(s) NW1/4, SECTION 21,  
T6S-R26E

Gila Salt River Base and Meridian, Arizona.


The locality of this claim with reference to some natural object or permanent monument and additional information  
(if any) concerning its locality are as follows: THE N.W. CORNER OF THIS CLAIM IS 41,700 FEET  
EAST & 17,400 FEET SOUTH OF THE N.W. CORNER OF SECTION 6, T6S-R25E

\_\_\_\_\_ The above information is shown on the attached map.

DATED AND POSTED on the ground this 11<sup>th</sup> day of APRIL, 2015.

LOCATOR(s)  AGENT

Print Name(s) JODY A. STONE, RLS

Signature(s) 

Form MCF100  
Revised July 2014

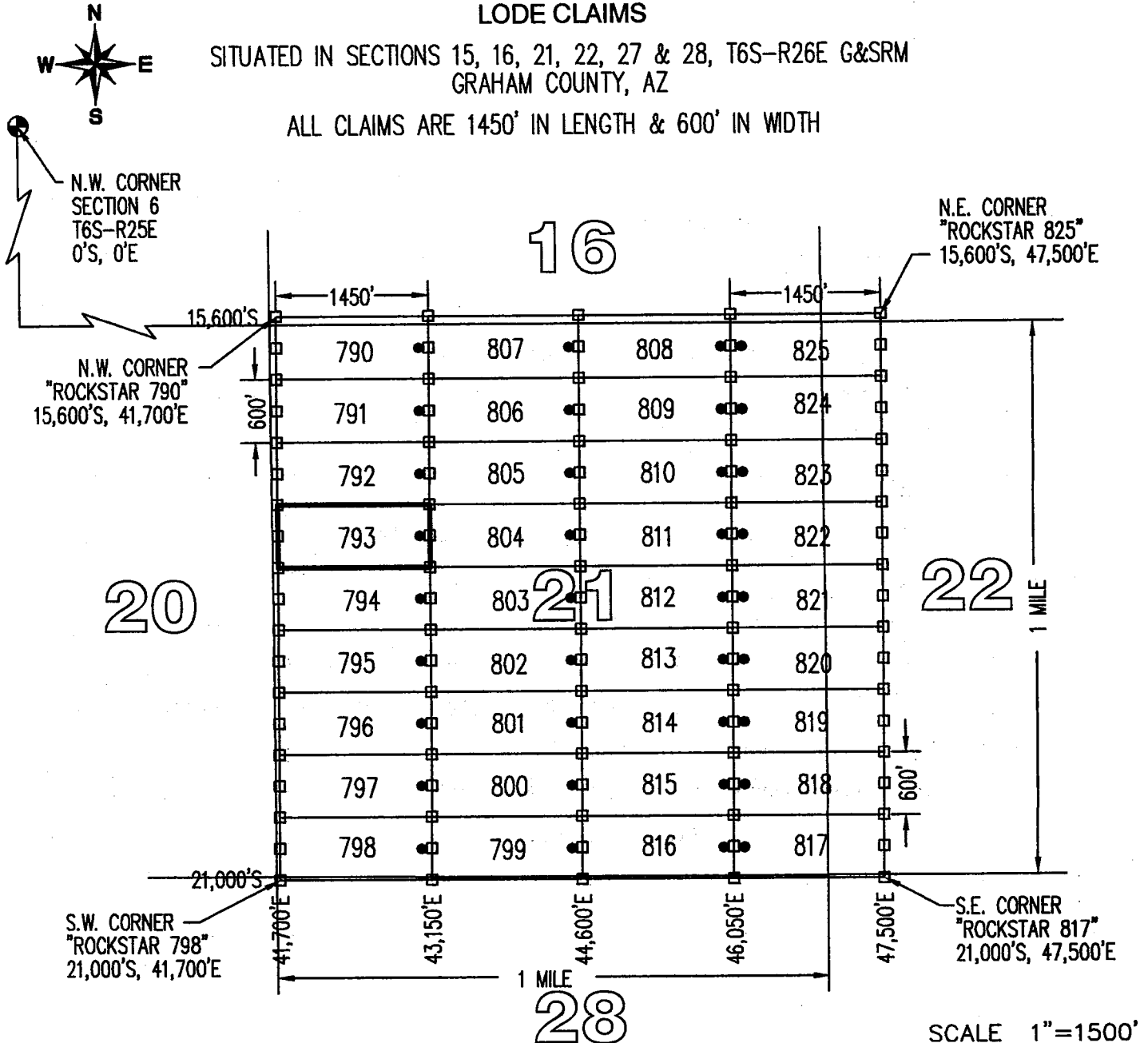
AMC4331921

# ROCKSTAR 793

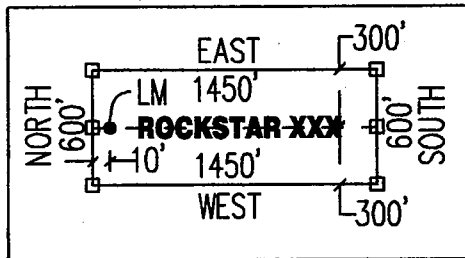
## LOCATION OF THE "ROCKSTAR 790" THROUGH "ROCKSTAR 825" LODE CLAIMS

SITUATED IN SECTIONS 15, 16, 21, 22, 27 & 28, T6S-R26E G&SRM GRAHAM COUNTY, AZ

ALL CLAIMS ARE 1450' IN LENGTH & 600' IN WIDTH



TYPICAL CLAIM DETAIL (NOT TO SCALE)



CLAIM ACREAGE = 19.97 AC

- INDICATES END CENTER OR CORNER OF LODE CLAIM. SET 2"x2"x5' WOODEN POST (TYPICAL).
- INDICATES LOCATION MONUMENT. SET 2"x2"x5' WOODEN POST 10' FROM AN END CENTER WITH PLASTIC BOTTLE CONTAINING THE LOCATION NOTICE (TYPICAL).

LOCATORS:  
 FREEPORT MINERALS CORP  
 PO BOX 1019  
 SAFFORD, AZ 85548

CLAIM STAKING PERFORMED BY:  
 **GEOMETRIX LLC**  
 LAND SURVEYING SERVICES

**LOCATION NOTICE FOR LODE MINING CLAIM**

Amendment BLM Serial # \_\_\_\_\_

NOTICE IS HEREBY GIVEN that the ROCKSTAR 794  
\_\_\_\_\_ lode mining claim has been located  
by FREEPORT MINERALS CORP whose current mailing  
address is PO BOX 1019  
SAFFORD AZ 85548

RECEIVED  
BLM AZ STATE OFFICE  
2015 JUN 12 P 1:33  
PHOENIX, ARIZONA  
BLM  
Date  
Stamp

The general course of this claim is EAST - WEST and it is situated in GRAHAM  
County, Arizona. This claim is 1450 feet in length and 600 feet in width.

19.97 Total Claim Acreage. This claim runs from the location monument on which this location notice  
is posted on the centerline of the claim approximately 10 feet in a EAST direction to the EAST  
end line and 1440 feet in a WEST direction to the WEST end line. This claim is marked by six  
monuments, one at each corner and one at the center of each end line of the claim.

The location monument on which this notice is posted is situated within Section 21, Township 6S  
\_\_\_\_\_, Range 26E, Gila Salt River Base and Meridian, Arizona and this claim encompasses portions  
of the following quarter section(s), section(s), Township(s) and Range(s) SW1/4 & NW1/4, SECTION 21,  
T6S-R26E

Gila Salt River Base and Meridian, Arizona.

The locality of this claim with reference to some natural object or permanent monument and additional information  
(if any) concerning its locality are as follows: THE N.W. CORNER OF THIS CLAIM IS 41,700 FEET  
EAST & 18,000 FEET SOUTH OF THE N.W. CORNER OF SECTION 6, T6S-R25E

\_\_\_\_\_ The above information is shown on the attached map.

DATED AND POSTED on the ground this 11<sup>th</sup> day of APRIL, 2015.

LOCATOR(s)  AGENT

Print Name(s) JODY A. STONE, RLS

Signature(s) 

Form MCF100  
Revised July 2014

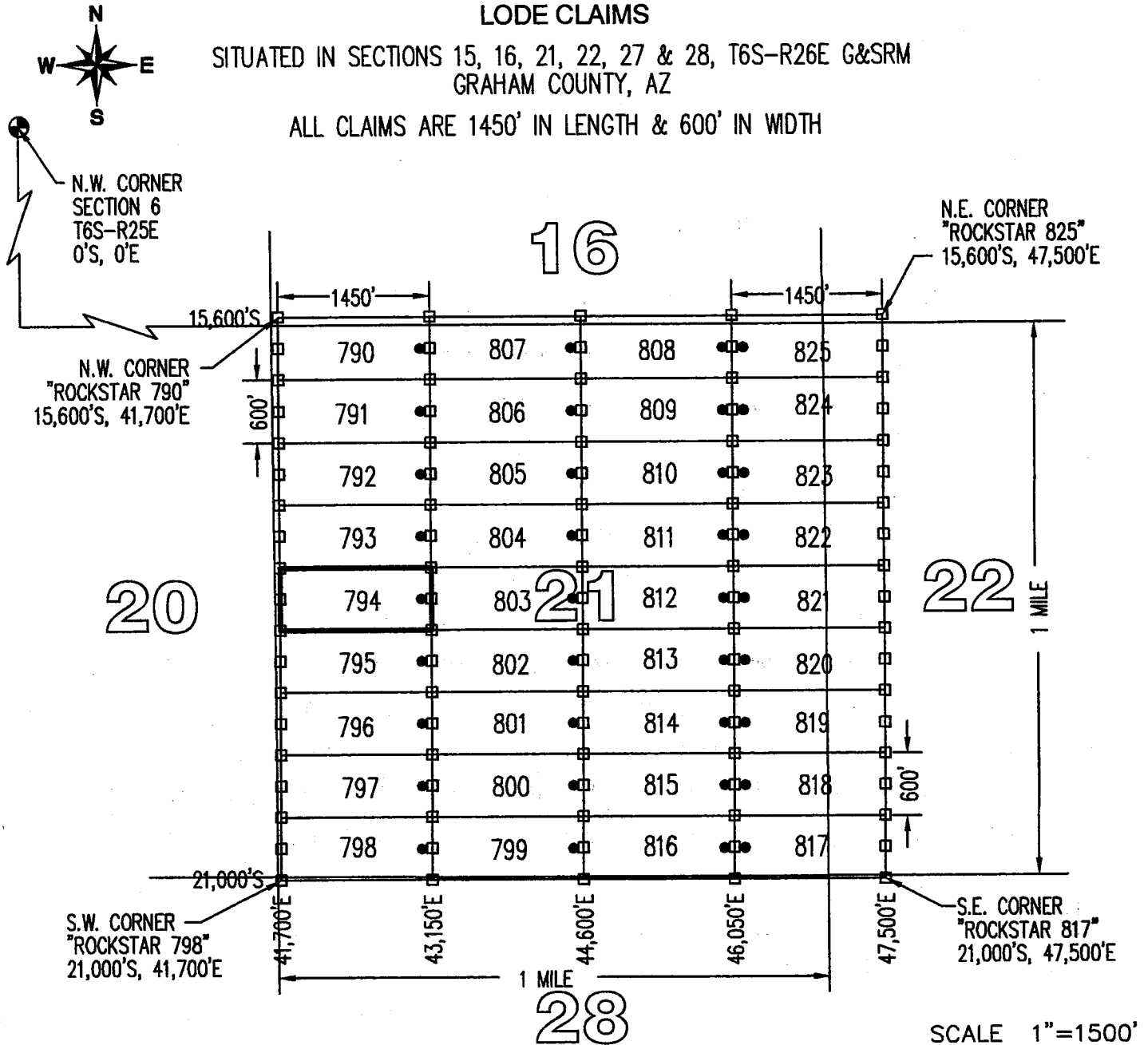
AMC433193

# ROCKSTAR 794

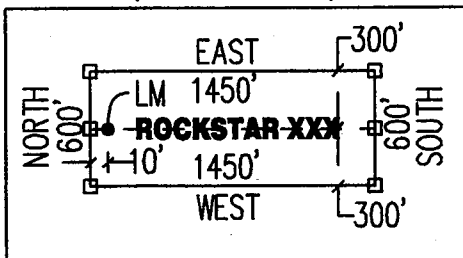
## LOCATION OF THE "ROCKSTAR 790" THROUGH "ROCKSTAR 825" LODE CLAIMS

SITUATED IN SECTIONS 15, 16, 21, 22, 27 & 28, T6S-R26E G&SRM  
GRAHAM COUNTY, AZ

ALL CLAIMS ARE 1450' IN LENGTH & 600' IN WIDTH



TYPICAL CLAIM DETAIL  
(NOT TO SCALE)



CLAIM ACREAGE = 19.97 AC

- INDICATES END CENTER OR CORNER OF LODE CLAIM. SET 2" x 2" x 5' WOODEN POST (TYPICAL).
- INDICATES LOCATION MONUMENT. SET 2" x 2" x 5' WOODEN POST 10' FROM AN END CENTER WITH PLASTIC BOTTLE CONTAINING THE LOCATION NOTICE (TYPICAL).

LOCATORS:  
FREEPORT MINERALS CORP  
PO BOX 1019  
SAFFORD, AZ 85548

CLAIM STAKING PERFORMED BY:  
**GEOMETRIX LLC**  
LAND SURVEYING SERVICES



**LOCATION NOTICE FOR LODE MINING CLAIM**

Amendment BLM Serial # \_\_\_\_\_

NOTICE IS HEREBY GIVEN that the ROCKSTAR 795  
\_\_\_\_\_ lode mining claim has been located  
by FREEPORT MINERALS CORP whose current mailing  
address is PO BOX 1019  
SAFFORD AZ 85548

RECEIVED  
BLM AZ STATE OFFICE  
2015 JUN 12 P 1:33  
PHOENIX, ARIZONA  
BLM  
Date  
Stamp

The general course of this claim is EAST - WEST and it is situated in GRAHAM  
County, Arizona. This claim is 1450 feet in length and 600 feet in width.

19.97 Total Claim Acreage. This claim runs from the location monument on which this location notice  
is posted on the centerline of the claim approximately 10 feet in a EAST direction to the EAST  
end line and 1440 feet in a WEST direction to the WEST end line. This claim is marked by six  
monuments, one at each corner and one at the center of each end line of the claim.

The location monument on which this notice is posted is situated within Section 21, Township 6S  
\_\_\_\_\_, Range 26E, Gila Salt River Base and Meridian, Arizona and this claim encompasses portions  
of the following quarter section(s), section(s), Township(s) and Range(s) SW1/4, SECTION 21,  
T6S-R26E

Gila Salt River Base and Meridian, Arizona.

The locality of this claim with reference to some natural object or permanent monument and additional information  
(if any) concerning its locality are as follows: THE N.W. CORNER OF THIS CLAIM IS 41,700 FEET  
EAST & 18,600 FEET SOUTH OF THE N.W. CORNER OF SECTION 6, T6S-R25E

\_\_\_\_\_ The above information is shown on the attached map.

DATED AND POSTED on the ground this 11<sup>th</sup> day of APRIL, 2015.

LOCATOR(s)  AGENT

Print Name(s) JODY A. STONE, RLS

Signature(s) 

Form MCF100  
Revised July 2014

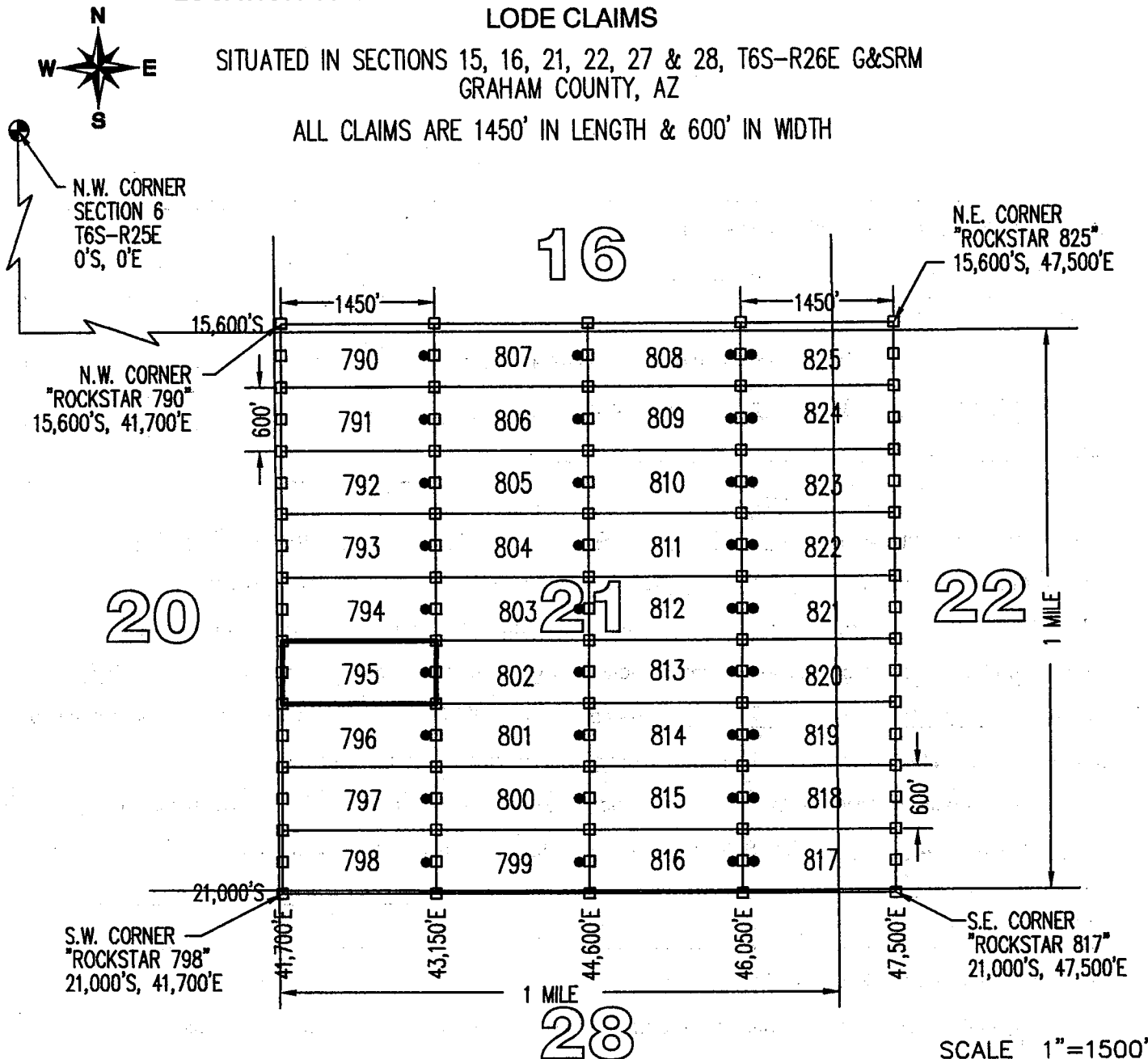
AMC433194

# "ROCKSTAR 795"

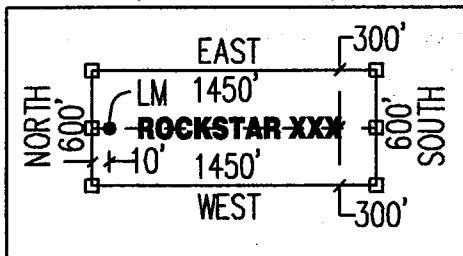
## LOCATION OF THE "ROCKSTAR 790" THROUGH "ROCKSTAR 825" LODE CLAIMS

SITUATED IN SECTIONS 15, 16, 21, 22, 27 & 28, T6S-R26E G&SRM  
GRAHAM COUNTY, AZ

ALL CLAIMS ARE 1450' IN LENGTH & 600' IN WIDTH



TYPICAL CLAIM DETAIL  
(NOT TO SCALE)



CLAIM ACREAGE = 19.97 AC

- INDICATES END CENTER OR CORNER OF LODE CLAIM. SET 2"x2"x5' WOODEN POST (TYPICAL).
- INDICATES LOCATION MONUMENT. SET 2"x2"x5' WOODEN POST 10' FROM AN END CENTER WITH PLASTIC BOTTLE CONTAINING THE LOCATION NOTICE (TYPICAL).

LOCATORS:  
FREEPORT MINERALS CORP  
PO BOX 1019  
SAFFORD, AZ 85548

CLAIM STAKING PERFORMED BY:  
**GEOMETRIX LLC**  
LAND SURVEYING SERVICES

**LOCATION NOTICE FOR LODE MINING CLAIM**

Amendment BLM Serial # \_\_\_\_\_

NOTICE IS HEREBY GIVEN that the ROCKSTAR 796  
\_\_\_\_\_ lode mining claim has been located  
by FREEPORT MINERALS CORP whose current mailing  
address is PO BOX 1019  
SAFFORD AZ 85548

RECEIVED  
BLM AZ STATE OFFICE  
2015 JUN 12 P 1:33  
PHOENIX, ARIZONA  
BLM  
Date  
Stamp

The general course of this claim is EAST - WEST and it is situated in GRAHAM  
County, Arizona. This claim is 1450 feet in length and 600 feet in width.

19.97 Total Claim Acreage. This claim runs from the location monument on which this location notice  
is posted on the centerline of the claim approximately 10 feet in a EAST direction to the EAST  
end line and 1440 feet in a WEST direction to the WEST end line. This claim is marked by six  
monuments, one at each corner and one at the center of each end line of the claim.

The location monument on which this notice is posted is situated within Section 21, Township 6S  
\_\_\_\_\_, Range 26E, Gila Salt River Base and Meridian, Arizona and this claim encompasses portions  
of the following quarter section(s), section(s), Township(s) and Range(s) SW1/4, SECTION 21,  
T6S-R26E

Gila Salt River Base and Meridian, Arizona.


The locality of this claim with reference to some natural object or permanent monument and additional information  
(if any) concerning its locality are as follows: THE N.W. CORNER OF THIS CLAIM IS 41,700 FEET  
EAST & 19,200 FEET SOUTH OF THE N.W. CORNER OF SECTION 6, T6S-R25E

\_\_\_\_\_ The above information is shown on the attached map.

DATED AND POSTED on the ground this 11<sup>th</sup> day of APRIL, 2015.

LOCATOR(s)  AGENT

Print Name(s) JODY A. STONE, RLS

Signature(s) 

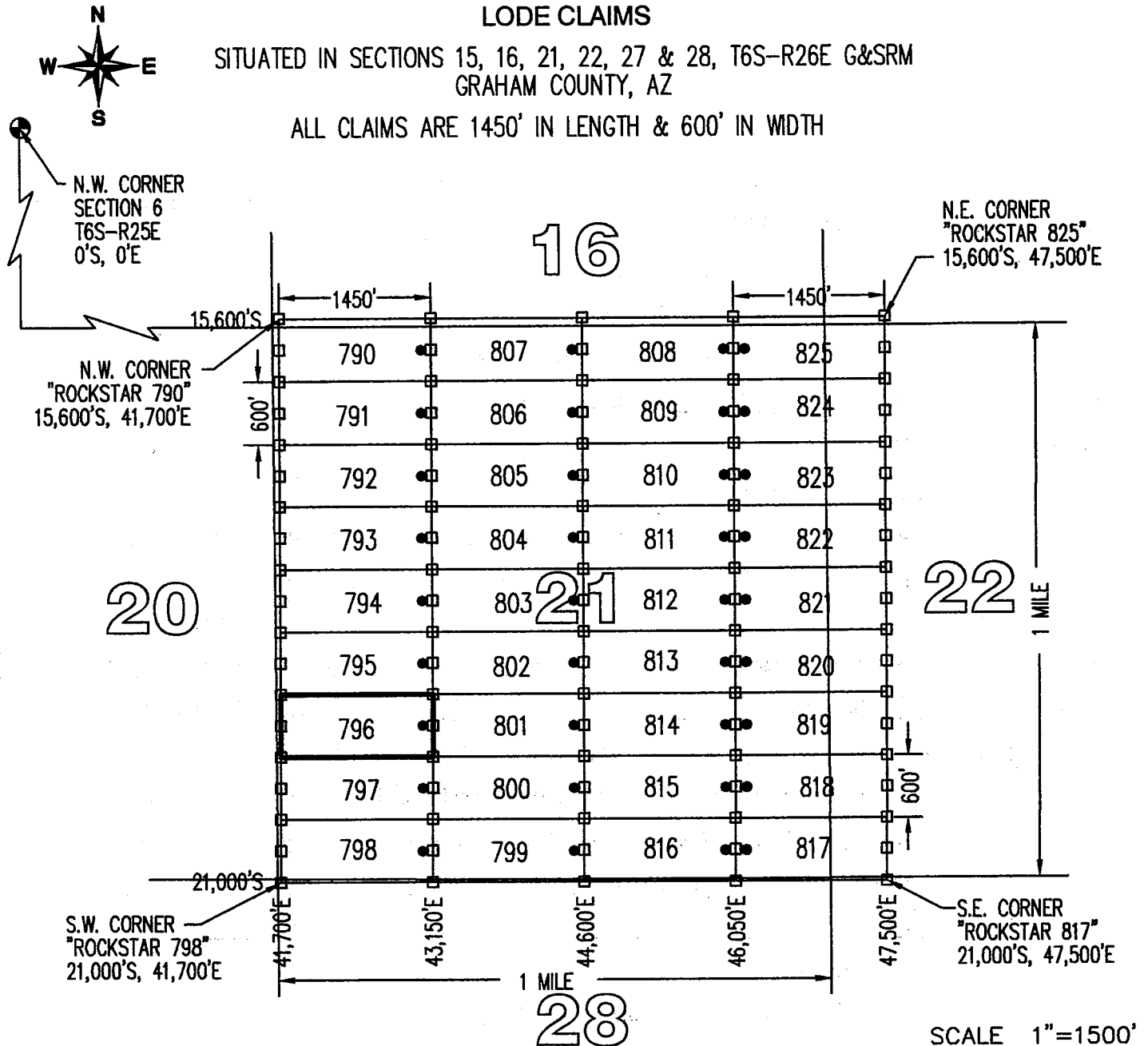
AMC433195

# ROCKSTAR 796

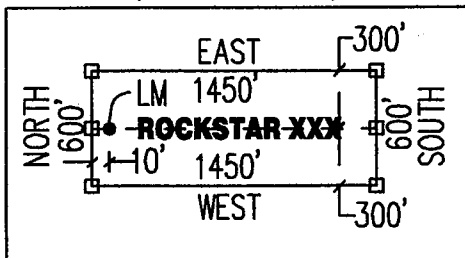
## LOCATION OF THE "ROCKSTAR 790" THROUGH "ROCKSTAR 825" LODE CLAIMS

SITUATED IN SECTIONS 15, 16, 21, 22, 27 & 28, T6S-R26E G&SRM  
GRAHAM COUNTY, AZ

ALL CLAIMS ARE 1450' IN LENGTH & 600' IN WIDTH



TYPICAL CLAIM DETAIL  
(NOT TO SCALE)



CLAIM ACREAGE = 19.97 AC

- INDICATES END CENTER OR CORNER OF LODE CLAIM. SET 2"x2"x5' WOODEN POST (TYPICAL).
- INDICATES LOCATION MONUMENT. SET 2"x2"x5' WOODEN POST 10' FROM AN END CENTER WITH PLASTIC BOTTLE CONTAINING THE LOCATION NOTICE (TYPICAL).

LOCATORS:  
FREEPORT MINERALS CORP  
PO BOX 1019  
SAFFORD, AZ 85548

CLAIM STAKING PERFORMED BY:  
**GEOMETRIX LLC**  
LAND SURVEYING SERVICES

**LOCATION NOTICE FOR LODE MINING CLAIM**

Amendment BLM Serial # \_\_\_\_\_

NOTICE IS HEREBY GIVEN that the ROCKSTAR 797  
\_\_\_\_\_ lode mining claim has been located  
by FREEPORT MINERALS CORP whose current mailing  
address is PO BOX 1019  
SAFFORD AZ 85548

RECEIVED  
BLM AZ STATE OFFICE  
2015 JUN 12 P 1:33  
PHOENIX, ARIZONA  
BLM  
Date  
Stamp

The general course of this claim is EAST - WEST and it is situated in GRAHAM  
County, Arizona. This claim is 1450 feet in length and 600 feet in width.

19.97 Total Claim Acreage. This claim runs from the location monument on which this location notice  
is posted on the centerline of the claim approximately 10 feet in a EAST direction to the EAST  
end line and 1440 feet in a WEST direction to the WEST end line. This claim is marked by six  
monuments, one at each corner and one at the center of each end line of the claim.

The location monument on which this notice is posted is situated within Section 21, Township 6S  
\_\_\_\_\_, Range 26E, Gila Salt River Base and Meridian, Arizona and this claim encompasses portions  
of the following quarter section(s), section(s), Township(s) and Range(s) SW1/4, SECTION 21,  
T6S-R26E

Gila Salt River Base and Meridian, Arizona.


The locality of this claim with reference to some natural object or permanent monument and additional information  
(if any) concerning its locality are as follows: THE N.W. CORNER OF THIS CLAIM IS 41,700 FEET  
EAST & 19,800 FEET SOUTH OF THE N.W. CORNER OF SECTION 6, T6S-R25E

\_\_\_\_\_ The above information is shown on the attached map.

DATED AND POSTED on the ground this 11<sup>th</sup> day of APRIL, 2015.

LOCATOR(s)  AGENT

Print Name(s) JODY A. STONE, RLS

Signature(s) 

Form MCF100  
Revised July 2014

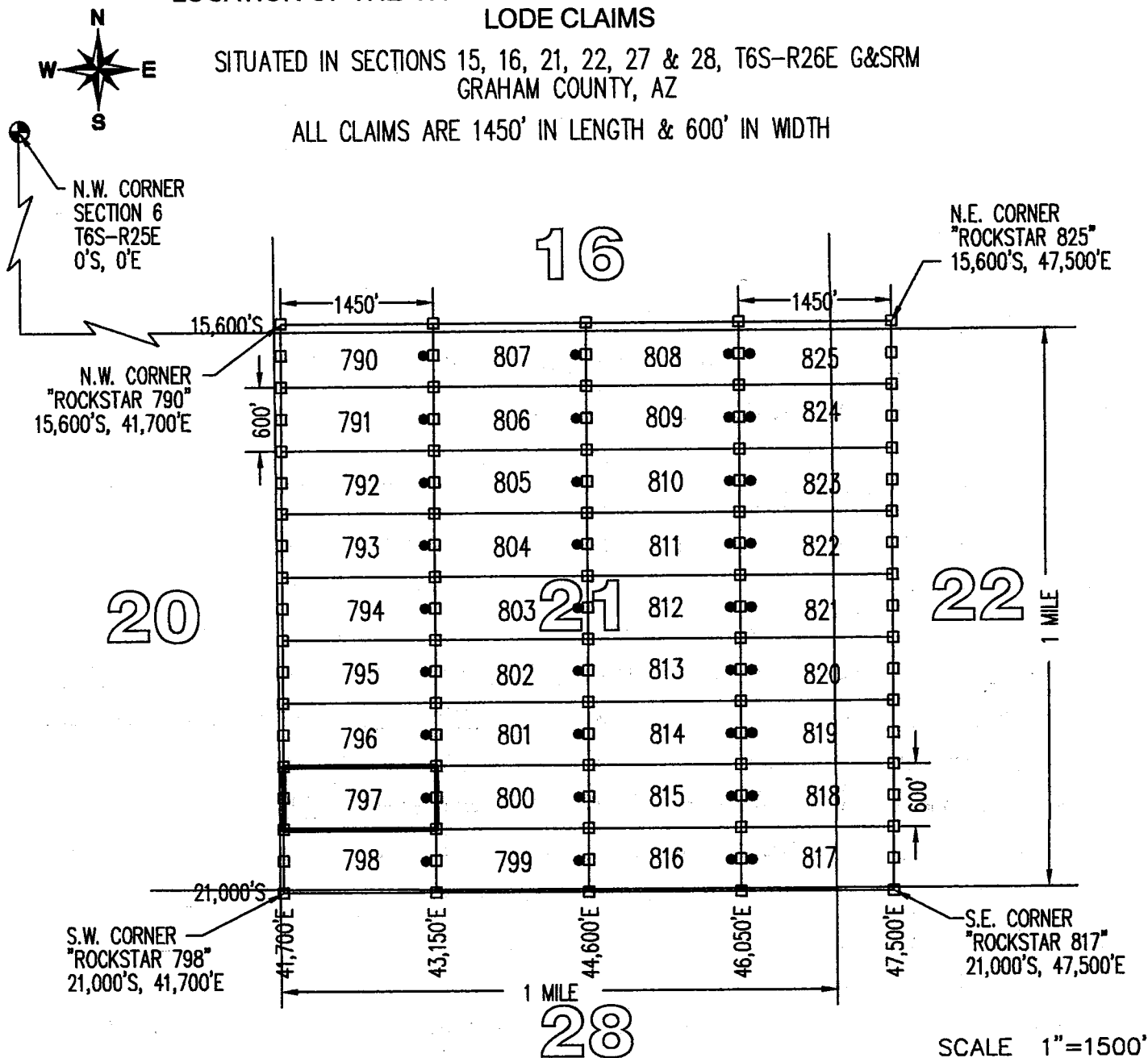
AMC433196

# ROCKSTAR 797

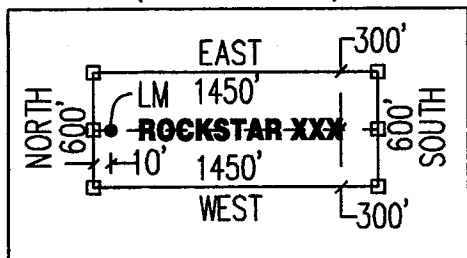
## LOCATION OF THE "ROCKSTAR 790" THROUGH "ROCKSTAR 825" LODE CLAIMS

SITUATED IN SECTIONS 15, 16, 21, 22, 27 & 28, T6S-R26E G&SRM  
GRAHAM COUNTY, AZ

ALL CLAIMS ARE 1450' IN LENGTH & 600' IN WIDTH



TYPICAL CLAIM DETAIL  
(NOT TO SCALE)



CLAIM ACREAGE = 19.97 AC

- INDICATES END CENTER OR CORNER OF LODE CLAIM. SET 2"x2"x5' WOODEN POST (TYPICAL).
- INDICATES LOCATION MONUMENT. SET 2"x2"x5' WOODEN POST 10' FROM AN END CENTER WITH PLASTIC BOTTLE CONTAINING THE LOCATION NOTICE (TYPICAL).

LOCATORS:  
FREEPORT MINERALS CORP  
PO BOX 1019  
SAFFORD, AZ 85548

CLAIM STAKING PERFORMED BY:  
**GEOMETRIX LLC**  
LAND SURVEYING SERVICES

**LOCATION NOTICE FOR LODE MINING CLAIM**

Amendment BLM Serial # \_\_\_\_\_

NOTICE IS HEREBY GIVEN that the ROCKSTAR 798  
\_\_\_\_\_ lode mining claim has been located  
by FREEPORT MINERALS CORP whose current mailing  
address is PO BOX 1019  
SAFFORD AZ 85548

RECEIVED  
BLM AZ STATE OFFICE  
2015 JUN 12 P 1:33  
PHOENIX, ARIZONA  
BLM  
Date  
Stamp

The general course of this claim is EAST - WEST and it is situated in GRAHAM  
County, Arizona. This claim is 1450 feet in length and 600 feet in width.

19.97 Total Claim Acreage. This claim runs from the location monument on which this location notice  
is posted on the centerline of the claim approximately 10 feet in a EAST direction to the EAST  
end line and 1440 feet in a WEST direction to the WEST end line. This claim is marked by six  
monuments, one at each corner and one at the center of each end line of the claim.

The location monument on which this notice is posted is situated within Section 21, Township 6S  
\_\_\_\_\_, Range 26E, Gila Salt River Base and Meridian, Arizona and this claim encompasses portions  
of the following quarter section(s), section(s), Township(s) and Range(s) SW1/4, SECTION 21 &  
NW1/4, SECTION 28, T6S-R26E

Gila Salt River Base and Meridian, Arizona.


The locality of this claim with reference to some natural object or permanent monument and additional information  
(if any) concerning its locality are as follows: THE N.W. CORNER OF THIS CLAIM IS 41,700 FEET  
EAST & 20,400 FEET SOUTH OF THE N.W. CORNER OF SECTION 6, T6S-R25E

\_\_\_\_\_ The above information is shown on the attached map.

DATED AND POSTED on the ground this 11<sup>th</sup> day of APRIL, 2015.

LOCATOR(s)  AGENT

Print Name(s) JODY A. STONE, RLS

Signature(s) 

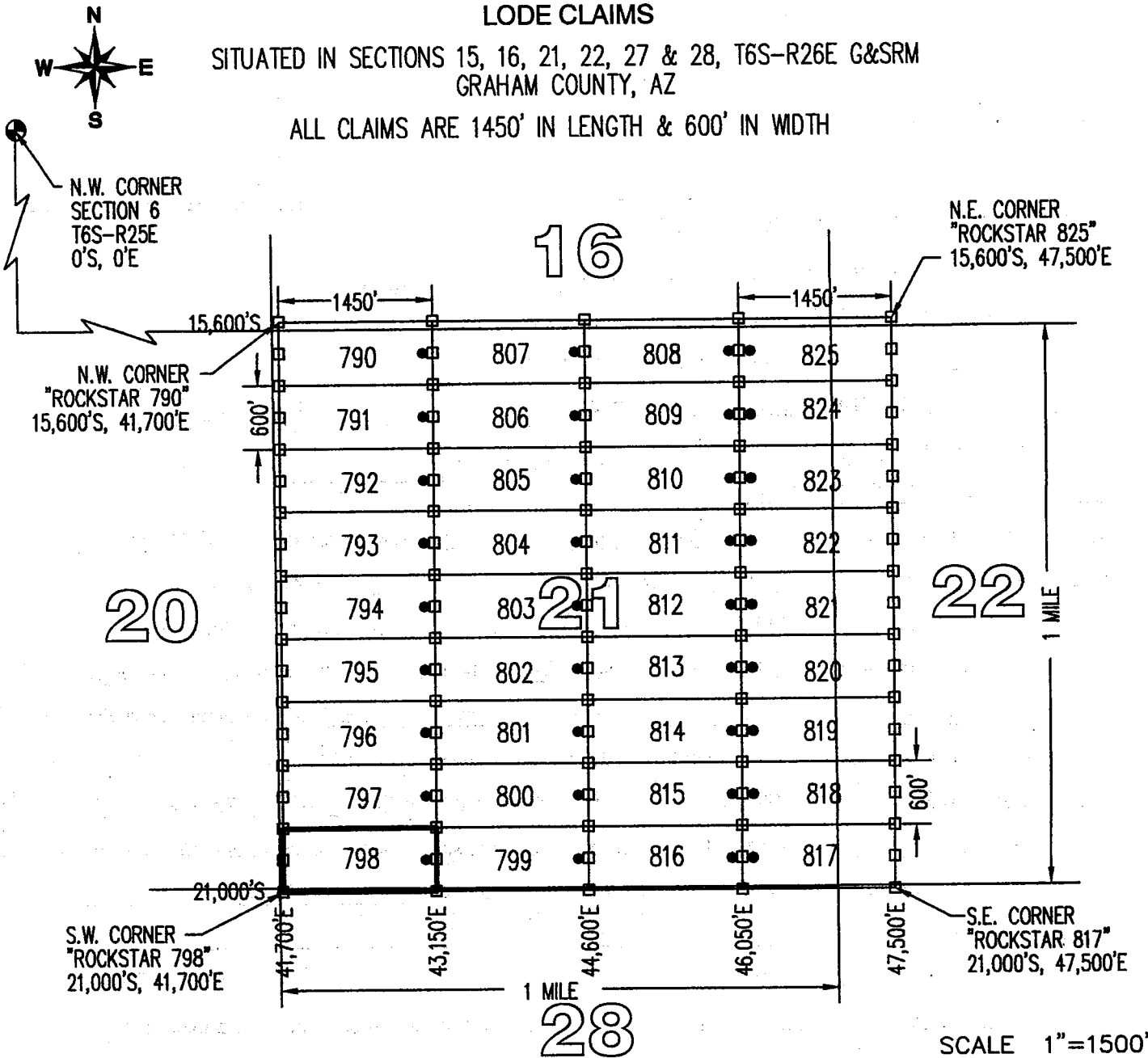
AMC433197

# ROCKSTAR 798

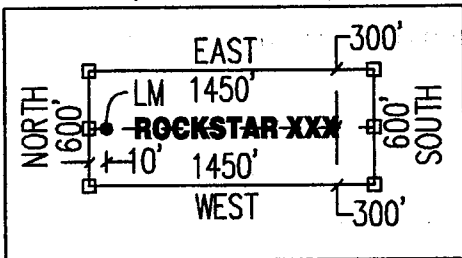
## LOCATION OF THE "ROCKSTAR 790" THROUGH "ROCKSTAR 825" LODE CLAIMS

SITUATED IN SECTIONS 15, 16, 21, 22, 27 & 28, T6S-R26E G&SRM  
GRAHAM COUNTY, AZ

ALL CLAIMS ARE 1450' IN LENGTH & 600' IN WIDTH

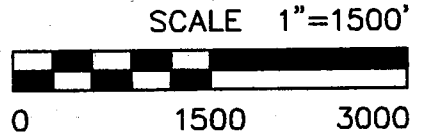


TYPICAL CLAIM DETAIL  
(NOT TO SCALE)



CLAIM ACREAGE = 19.97 AC

- INDICATES END CENTER OR CORNER OF LODE CLAIM. SET 2"x2"x5' WOODEN POST (TYPICAL).
- INDICATES LOCATION MONUMENT. SET 2"x2"x5' WOODEN POST 10' FROM AN END CENTER WITH PLASTIC BOTTLE CONTAINING THE LOCATION NOTICE (TYPICAL).



LOCATORS:  
FREEPORT MINERALS CORP  
PO BOX 1019  
SAFFORD, AZ 85548


CLAIM STAKING PERFORMED BY:  
**GEOMETRIX LLC**  
LAND SURVEYING SERVICES



**LOCATION NOTICE FOR LODE MINING CLAIM**

Amendment BLM Serial # \_\_\_\_\_

NOTICE IS HEREBY GIVEN that the ROCKSTAR 799  
\_\_\_\_\_ lode mining claim has been located  
by FREEPORT MINERALS CORP whose current mailing  
address is PO BOX 1019  
SAFFORD AZ 85548



The general course of this claim is EAST - WEST and it is situated in GRAHAM  
County, Arizona. This claim is 1450 feet in length and 600 feet in width.

19.97 Total Claim Acreage. This claim runs from the location monument on which this location notice  
is posted on the centerline of the claim approximately 10 feet in a EAST direction to the EAST  
end line and 1440 feet in a WEST direction to the WEST end line. This claim is marked by six  
monuments, one at each corner and one at the center of each end line of the claim.

The location monument on which this notice is posted is situated within Section 21, Township 6S  
\_\_\_\_\_, Range 26E, Gila Salt River Base and Meridian, Arizona and this claim encompasses portions  
of the following quarter section(s), section(s), Township(s) and Range(s) SE1/4 & SW1/4, SECTION 21  
& NE1/4 & NW1/4, SECTION 28, T6S-R26E

Gila Salt River Base and Meridian, Arizona.

The locality of this claim with reference to some natural object or permanent monument and additional information  
(if any) concerning its locality are as follows: THE N.W. CORNER OF THIS CLAIM IS 43,150 FEET  
EAST & 20,400 FEET SOUTH OF THE N.W. CORNER OF SECTION 6, T6S-R25E

\_\_\_\_\_ The above information is shown on the attached map.

DATED AND POSTED on the ground this 11<sup>th</sup> day of APRIL, 2015.

LOCATOR(s)  AGENT

Print Name(s) JODY A. STONE, RLS

Signature(s)

Form MCF100  
Revised July 2014

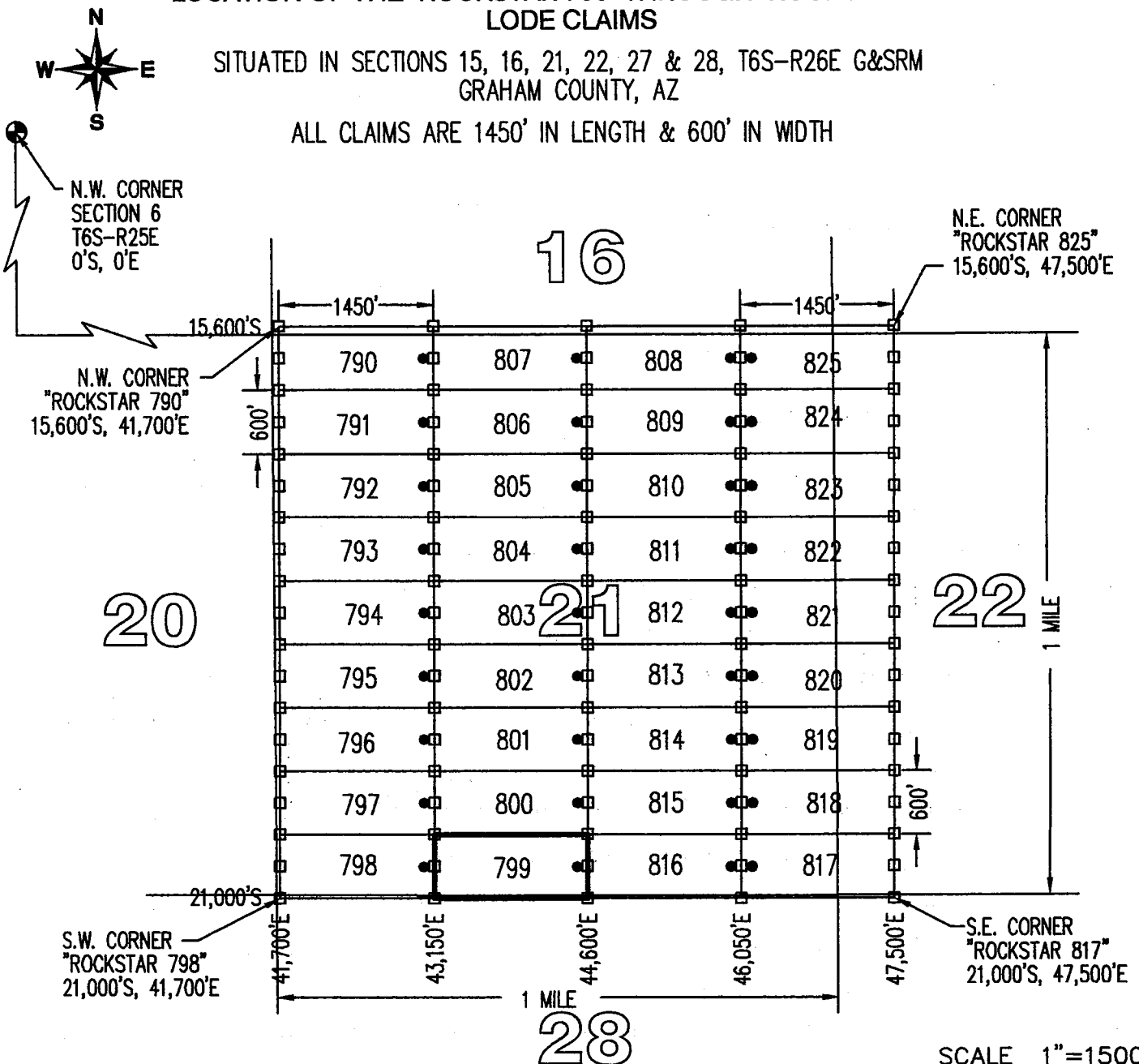
AMC433198

# "ROCKSTAR 790"

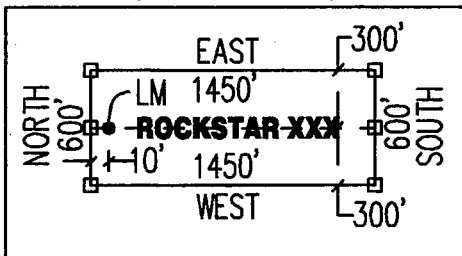
## LOCATION OF THE "ROCKSTAR 790" THROUGH "ROCKSTAR 825" LODE CLAIMS

SITUATED IN SECTIONS 15, 16, 21, 22, 27 & 28, T6S-R26E G&SRM  
GRAHAM COUNTY, AZ

ALL CLAIMS ARE 1450' IN LENGTH & 600' IN WIDTH



TYPICAL CLAIM DETAIL  
(NOT TO SCALE)



CLAIM ACREAGE = 19.97 AC

- INDICATES END CENTER OR CORNER OF LODE CLAIM. SET 2"x2"x5' WOODEN POST (TYPICAL).
- INDICATES LOCATION MONUMENT. SET 2"x2"x5' WOODEN POST 10' FROM AN END CENTER WITH PLASTIC BOTTLE CONTAINING THE LOCATION NOTICE (TYPICAL).

LOCATORS:  
FREEPORT MINERALS CORP  
PO BOX 1019  
SAFFORD, AZ 85548

CLAIM STAKING PERFORMED BY:  
**GEOMETRIX LLC**  
LAND SURVEYING SERVICES

**LOCATION NOTICE FOR LODE MINING CLAIM**

Amendment BLM Serial # \_\_\_\_\_

NOTICE IS HEREBY GIVEN that the ROCKSTAR 800  
\_\_\_\_\_ lode mining claim has been located  
by FREEPORT MINERALS CORP whose current mailing  
address is PO BOX 1019  
SAFFORD AZ 85548

RECEIVED  
BLM AZ STATE OFFICE  
2015 JUN 12 P 1:33  
PHOENIX, ARIZONA  
BLM  
Date  
Stamp

The general course of this claim is EAST - WEST and it is situated in GRAHAM  
County, Arizona. This claim is 1450 feet in length and 600 feet in width.

19.97 Total Claim Acreage. This claim runs from the location monument on which this location notice  
is posted on the centerline of the claim approximately 10 feet in a EAST direction to the EAST  
end line and 1440 feet in a WEST direction to the WEST end line. This claim is marked by six  
monuments, one at each corner and one at the center of each end line of the claim.

The location monument on which this notice is posted is situated within Section 21, Township 6S  
\_\_\_\_\_, Range 26E, Gila Salt River Base and Meridian, Arizona and this claim encompasses portions  
of the following quarter section(s), section(s), Township(s) and Range(s) SE1/4 & SW1/4, SECTION 21,  
T6S-R26E

Gila Salt River Base and Meridian, Arizona.


The locality of this claim with reference to some natural object or permanent monument and additional information  
(if any) concerning its locality are as follows: THE N.W. CORNER OF THIS CLAIM IS 43,150 FEET  
EAST & 19,800 FEET SOUTH OF THE N.W. CORNER OF SECTION 6, T6S-R25E

\_\_\_\_\_ The above information is shown on the attached map.

DATED AND POSTED on the ground this 11<sup>th</sup> day of APRIL, 2015.

LOCATOR(s)  AGENT

Print Name(s) JODY A. STONE, RLS

Signature(s) 

Form MCF100  
Revised July 2014

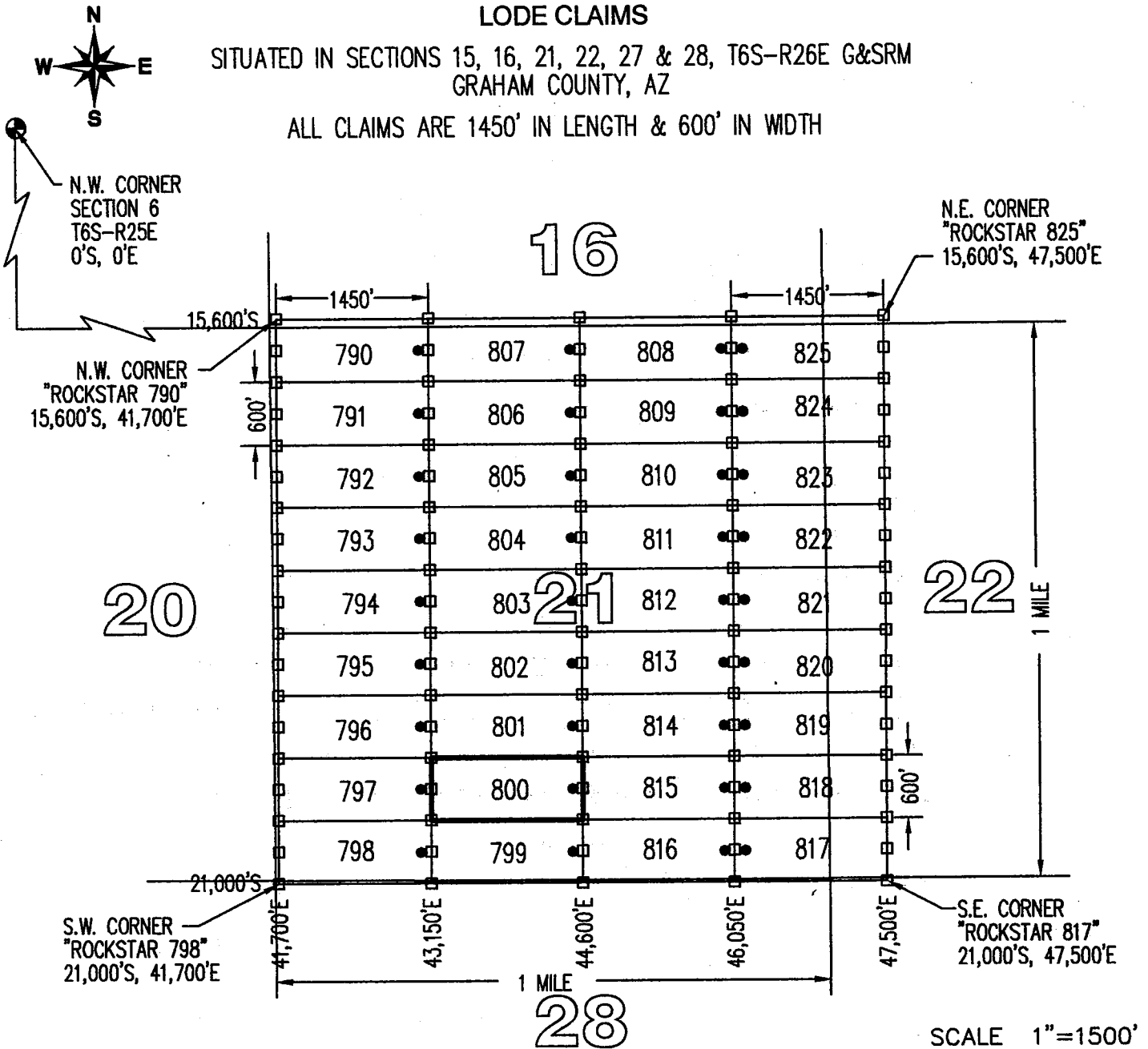
AMC433199

# ROCKSTAR 800

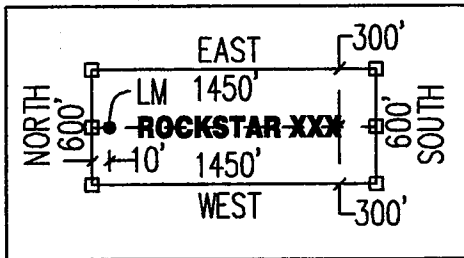
## LOCATION OF THE "ROCKSTAR 790" THROUGH "ROCKSTAR 825" LODE CLAIMS

SITUATED IN SECTIONS 15, 16, 21, 22, 27 & 28, T6S-R26E G&SRM  
GRAHAM COUNTY, AZ

ALL CLAIMS ARE 1450' IN LENGTH & 600' IN WIDTH



TYPICAL CLAIM DETAIL  
(NOT TO SCALE)



CLAIM ACREAGE = 19.97 AC

- INDICATES END CENTER OR CORNER OF LODE CLAIM. SET 2"x2"x5' WOODEN POST (TYPICAL).
- INDICATES LOCATION MONUMENT. SET 2"x2"x5' WOODEN POST 10' FROM AN END CENTER WITH PLASTIC BOTTLE CONTAINING THE LOCATION NOTICE (TYPICAL).

LOCATORS:  
FREEPORT MINERALS CORP  
PO BOX 1019  
SAFFORD, AZ 85548

CLAIM STAKING PERFORMED BY:  
**GEOMETRIX LLC**  
LAND SURVEYING SERVICES